

01/13/2022 - Reapportionment (1:30 PM - 5:30 PM)  
Committee Packet  
Agenda Order

2022 Regular Session  
01/13/2022 6:24 PM

Tab 1 SB 102 by Rodrigues; Establishing the Congressional Districts of the State							
652836	A	S	RCS	RE, Rodrigues	Delete L.86 - 87:	01/13 05:47 PM	

Tab 2 SJR 100 by Rodrigues; Joint Resolution of Apportionment							
360368	A	S	RS	RE, Rodrigues	Delete L.74:	01/13 05:52 PM	
212004	AA	S	UNFAV	RE, Gibson	Delete L.5 - 3005:	01/13 05:52 PM	
444992	AA	S	RS	RE, Rodrigues	Delete L.5 - 3005:	01/13 05:52 PM	
357120	SA	S	L RCS	RE, Rodrigues	Delete L.74:	01/13 05:52 PM	



The Florida Senate

648

COMMITTEE MEETING EXPANDED AGENDA

REAPPORTIONMENT

Senator Rodrigues, Chair

Senator Broxson, Vice Chair

**MEETING DATE:** Thursday, January 13, 2022  
**TIME:** 1:30—5:30 p.m.  
**PLACE:** Pat Thomas Committee Room, 412 Knott Building

**MEMBERS:** Senator Rodrigues, Chair; Senator Broxson, Vice Chair; Senators Bean, Bracy, Bradley, Burgess, Gibson, Harrell, Rodriguez, Rouson, Stargel, and Stewart

TAB	BILL NO. and INTRODUCER	BILL DESCRIPTION and SENATE COMMITTEE ACTIONS	COMMITTEE ACTION
1	<b>SB 102</b> Rodrigues	Establishing the Congressional Districts of the State; Adopting the United States Decennial Census of 2020 as the official census of the state for use in redistricting the state's congressional districts; redistricting the state's congressional districts in accordance with the United States Decennial Census of 2020; providing for the inclusion of unlisted territory in contiguous districts in accordance with figures from the United States Decennial Census of 2020; specifying that certain electronic maps serve as the official maps of the congressional districts of the state; requiring such maps to be made available to the public by the Office of Economic and Demographic Research within a specified timeframe, etc.  RE 01/13/2022 Fav/CS	Fav/CS Yeas 10 Nays 2
2	<b>SJR 100</b> Rodrigues	Joint Resolution of Apportionment; Providing for the apportionment of the House of Representatives and the Senate; adopting the United States Decennial Census of 2020 for use in such apportionment; providing for the inclusion of omitted areas; providing contiguity for areas specified for inclusion in one district which are noncontiguous; specifying that the apportioned districts constitute the legislative districts of the state; specifying that electronic maps serve as the official maps of the legislative districts of the state, etc.  RE 01/13/2022 Fav/CS	Fav/CS Yeas 10 Nays 2
3	Public Comment		Discussed
4	Consideration of District Numbering for SJR 100 as Necessary to Maintain Staggered Election Terms		Presented
Other Related Meeting Documents			

**The Florida Senate**  
**BILL ANALYSIS AND FISCAL IMPACT STATEMENT**

(This document is based on the provisions contained in the legislation as of the latest date listed below.)

---

Prepared By: The Professional Staff of the Committee on Reapportionment

---

BILL: SB 102

INTRODUCER: Senator Rodrigues

SUBJECT: Establishing the Congressional Districts of the State

DATE: January 12, 2022

REVISED: \_\_\_\_\_

ANALYST	STAFF DIRECTOR	REFERENCE	ACTION
1. Rojas	Ferrin	RE	<b>Pre-meeting</b>

---

**I. Summary:**

Senate Bill 102 apportions the state into 28 single-member Congressional districts as required by the United States (U.S.) Constitution, Federal Voting Rights Act, Florida Constitution, and applicable court decisions.

**II. Present Situation:**

The 2020 Census revealed an unequal distribution of population growth across Florida's Congressional districts. Therefore, districts must be adjusted to comply with the "one person, one vote" principle such that each district must be substantially equal in total population.<sup>1</sup>

According to the 2020 Census, 21,538,187 people resided in Florida as of April 1, 2020. That represents a population growth of 2,736,877 people from 2010 to 2020, approximately a 15 percent increase. Due to the population growth within the last decade, Florida is apportioned an additional congressional seat, increasing its representation to 28.<sup>2</sup>

Table 1 below shows the changes in population for each of Florida's current congressional and state legislative districts and their respective ideal populations.

---

<sup>1</sup> See *Reynolds v. Sims*, 377 U.S. 533, 568 (1964).

<sup>2</sup> United States Census Bureau, *2020 Census Apportionment Results* (April, 26, 2021), <https://www.census.gov/data/tables/2020/dec/2020-apportionment-data.html>.

**Table 1. Florida Congressional and State Legislative Districts Summary 2010 – 2020**

Florida Fast Facts	2010	2020	Difference
Statewide Population	18,801,310	21,538,187	+2,736,877
Number of Congressional Seats	27	28	+1 seat
Congressional District Ideal Population	696,345	769,221	+72,876
Florida House of Representatives District Ideal Population (based on 120 seats)	156,678	179,485	+22,807
Florida Senate District Ideal Population (based on 40 seats)	470,033	538,455	+68,422

According to the 2020 Census, the congressional district with the largest population has 955,602 people (186,381 more than the ideal), and the congressional district with the smallest population has 727,465 people (41,756 less than ideal).

## Background

The terms “redistricting” and “reapportionment” are often used interchangeably to describe the process of redrawing Congressional and state legislative district boundaries after each decennial census. Redrawing districts is necessary to accommodate population growth and shifts, ensuring that each district contains equal or nearly equal populations in compliance with applicable state and federal law.

The U.S. Constitution requires the apportionment of the U.S. House of Representatives after each decennial census to distribute each of the U.S. House of Representatives’ 435 seats between the 50 states and to equalize population between districts within each state.<sup>3</sup>

## The 2020 Census

Established by the U.S. Constitution, the census has been conducted every 10 years by the United States Census Bureau since 1790 to determine the number of people living in the United States. Article I, s. 2 of the U.S. Constitution states that “The actual enumeration shall be made within three years after the first meeting of the Congress of the United States, and within every subsequent term of ten years, in such manner as they shall by law direct.”<sup>4</sup>

Florida is one of 21 states that explicitly requires the use of census data for redistricting.<sup>5</sup> Article X, s. 8 of the Florida Constitution designates each decennial census of the state taken by the

<sup>3</sup> Art. I, s. 2, U.S. Const.

<sup>4</sup> Art. I, s. 2, U.S. Const.

<sup>5</sup> National Conference of State Legislatures Redistricting Law 2020, Appendix B: Redistricting and Use of Census Data.



United States as the official census of the state.<sup>6</sup> Florida Statutes also designate the most recent federally conducted decennial census as the official census for redistricting.<sup>7</sup>

Public Law (P.L.) 94-171 requires the Census Bureau to provide states the opportunity to identify the small area geography for which data is needed to conduct legislative and congressional redistricting. The law also requires the U.S. Census Bureau to furnish these tabulations of population to each state, at the county, tract, block group, and block levels, within one year of Census Day.<sup>8</sup>

Title 13, U.S. Code requires that the state-level apportionment population counts be delivered to the President of the United States within 9 months of the census date. In the 2020, 2010, and most 20th century censuses, the census date has been April 1, meaning that the statutory deadline for delivering the counts to the President is December 31 of the census year.<sup>9</sup>

The delivery of 2020 Census results was delayed due to several factors affecting the Census Bureau's collection and processing, including the COVID-19 pandemic, natural disasters that included hurricanes and wildfires, civil unrest, and legal challenges.<sup>10</sup>

The state population counts for apportionment were delivered to the President on April 26, 2021 (originally due December 31, 2020). The U.S. Census Bureau provided redistricting data as legacy format summary files, which is tabular data, for all states on August 12, 2021 (originally due April 1, 2021). The full redistricting data toolkit was delivered to all 50 states and the public on September 16, 2021 (originally due April 1, 2021).

## **Redistricting Criteria and Concepts**

Florida follows various criteria and standards as it relates to drawing congressional districts, including the United States (U.S.) Constitution, Federal Voting Rights Act, Florida Constitution, and applicable court decisions.

### **The United States Constitution**

The United States (U.S.) Constitution requires the reapportionment of the U.S. House of Representatives after each decennial census to distribute each of the U.S. House of Representatives' 435 seats between the states and to equalize population among districts within each state.<sup>11</sup>

Article I, s. 4 of the U.S. Constitution grants to each state legislature the exclusive authority to apportion seats designated to that state by providing the legislative bodies with the authority to

---

<sup>6</sup> Art. X, s. 8, Fla. Const.

<sup>7</sup> Section 11.031, F.S. (2021).

<sup>8</sup> United States Census Bureau, *Decennial Census P.L. 94-171 Redistricting Data* (Aug. 12, 2021), <https://www.census.gov/programs-surveys/decennial-census/about/rdo/summary-files.html>.

<sup>9</sup> United States Census Bureau, *About Congressional Reapportionment* (Nov. 22, 2021), <https://www.census.gov/topics/public-sector/congressional-apportionment/about.html>.

<sup>10</sup> Styles, Kathleen, *2020 Census: Overview* (2021), [https://www.ncsl.org/Portals/1/Documents/Redistricting/NCSSL\\_Census\\_Update\\_KathleenStyles.pdf](https://www.ncsl.org/Portals/1/Documents/Redistricting/NCSSL_Census_Update_KathleenStyles.pdf).

<sup>11</sup> Art. I, s. 2, U.S. Const.

determine the times, place and manner of holding elections for senators and representatives. Consistent therewith, Florida adopts its Congressional apportionment plans by legislation subject to gubernatorial approval.

In addition to state specific requirements to redistrict, states are obligated to redistrict based on provisions within the United States Constitution. In *Wesberry v. Sanders*, the United States Supreme Court held that districts must be as nearly equal in population as practicable.<sup>12</sup> Derived from the Fourteenth Amendment, this principle is commonly referred to as “one person, one vote”.<sup>13</sup> For Congressional districts, “as practicable” has been interpreted to mean exactly equal based on census data available at the time of redistricting.<sup>14</sup>

The requirement that each district be equal in population applies differently to Congressional districts than to state legislative districts. The populations of Congressional districts must achieve absolute mathematical equality (+/- one person from ideal population), with no de minimis exception.<sup>15</sup> Limited population variances are permitted if they are “unavoidable despite a good faith effort” or if a valid “justification is shown.”<sup>16</sup> In practice, Congressional districting has strictly adhered to the requirement of exact mathematical equality and in *Kirkpatrick v. Preisler*, the Court rejected several justifications for violating this principle.

The Fourteenth Amendment has also been interpreted to prohibit racial predominance.<sup>17</sup> The U.S. Supreme Court has stated: “The equal protection clause prohibits a state, without sufficient justification, from separating its citizens into different voting districts on the basis of race.” A redistricting plan “that expressly distinguishes among citizens because of their race [must] be narrowly tailored to further a compelling government interest.” Such strict scrutiny review applies not only to redistricting plans that expressly distinguish citizens because of race, but also those plans “that, although race neutral, are, on their face unexplainable on grounds other than race.”<sup>18</sup>

### **The Federal Voting Rights Act**

The Federal Voting Rights Act (VRA) prohibits any state or political subdivision from enacting a map that results in the denial or abridgement of any U.S. citizen’s right to vote on account of race, color, or status as a member of a language minority group and purposeful discrimination.<sup>19</sup> The VRA also protects against retrogression—or backsliding—in the ability of racial and language minorities to elect representatives of their choice.<sup>20</sup>

Section 2 of the VRA requires the creation of a district that performs for racial and language minorities where a minority population is geographically compact and sufficiently numerous to be a majority in a single-member district, the minority population is politically cohesive, the

---

<sup>12</sup> *Wesberry v. Sanders*, 376 U.S. 1 (1964).

<sup>13</sup> *See Reynolds v. Sims*, 377 U.S. 533, 568 (1964).

<sup>14</sup> *See Wesberry v. Sanders*, 376 U.S. 1 (1964).

<sup>15</sup> *See Kirkpatrick v. Preisler*, 394 U.S. 526, 531 (1969).

<sup>16</sup> *Id.*

<sup>17</sup> *See Shaw v. Reno*, 509 U.S. 630 (1993).

<sup>18</sup> *Id.*

<sup>19</sup> 52 U.S.C.A. s. 10301.

<sup>20</sup> 52 U.S.C.A. s. 10303.

majority votes sufficiently as a bloc to enable it usually to defeat the minority-preferred candidate, and under all of the circumstances, the minority population has less opportunity than others to participate in the political process and elect representatives of its choice.<sup>21</sup>

Section 5 of the VRA prohibits purposeful discrimination and protects against retrogression—or backsliding—in the ability of racial and language minorities to elect representatives of their choice.<sup>22</sup> Section 5 contains a coverage formula that was applied to “covered jurisdictions” to determine if there was a history of discrimination against racial or language minorities.<sup>23</sup> Such jurisdictions had to be “precleared” before any of the changes could take effect, meaning that any substantial changes made to voting laws, including redistricting plans, in these “covered jurisdictions” could not be implemented without first obtaining federal permission.<sup>24</sup> In Florida, Collier, Hardee, Hendry, Hillsborough, and Monroe counties were subject to Department of Justice preclearance in regards to redistricting until the coverage formula was invalidated in 2013 in *Shelby County v. Holder*.<sup>25</sup> However, as *Apportionment I* states, “Florida’s new constitutional provision, codified the non-retrogression principle of Section 5 (VRA) and has now extended it statewide. In other words, Florida now has a statewide non-retrogression requirement independent of Section 5.”<sup>26</sup>

### **The Florida Constitution**

In 2010, voters amended the Florida Constitution to create additional standards for establishing Congressional district boundaries.<sup>27</sup> The standards are set forth in two tiers.

#### ***Tier – One Standards***

Article III, s. 20(a) of the Florida Constitution prohibits line-drawing that intentionally favors or disfavors a political party or an incumbent. It also affords protection to racial and language minorities. Districts may not be drawn with the intent or result of denying or abridging the equal opportunity of racial or language minorities to participate in the political process; or to diminish their ability to elect representatives of their choice. Finally, it requires that districts must be contiguous. The order in which the tier-one standards are set out in the Constitution does not establish any priority among those standards within the tier.<sup>28</sup>

The tier-one standards provide that “[n]o apportionment plan or district shall be drawn with the intent to favor or disfavor a political party or an incumbent.”<sup>29</sup> The Florida Supreme Court has held that Florida’s constitutional provision “prohibits intent, not effect” because “any redrawing of lines, regardless of intent, will inevitably have an effect on the political composition of a

---

<sup>21</sup> *Thornburg v. Gingles*, 478 U.S. 30, 106 S. Ct. 2752, 92 L. Ed. 2d 25 (1986).

<sup>22</sup> 52 U.S.C.A. s. 10303.

<sup>23</sup> *Id.*

<sup>24</sup> *Id.*

<sup>25</sup> *Shelby Cty., Ala. v. Holder*, 570 U.S. 529, 133 S. Ct. 2612, 186 L. Ed. 2d 651 (2013).

<sup>26</sup> In re Senate Joint Resolution of Legislative Apportionment 1176, 83 So. 3d 597, 624 (Fla. 2012).

<sup>27</sup> Art. III, s. 20, Fla. Const.

<sup>28</sup> Art. III, s. 20(c), Fla. Const.

<sup>29</sup> Art. III, s. 20(a), Fla. Const.

district and likely whether a political party or incumbent is advantaged or disadvantaged.”<sup>30</sup> Nonetheless, there is no acceptable level of improper intent.<sup>31</sup>

The tier-one standards also provide protections for racial and language minorities. Districts may “not be drawn with the intent or result of denying or abridging the equal opportunity of racial or language minorities to participate in the political process”; or to “diminish their ability to elect representatives of their choice.”<sup>32</sup>

The Court has interpreted the tier-one constitutional provisions that relate to racial or language minorities’ ability to participate in the political process or elect a candidate of their choice to mean that “the Legislature cannot eliminate majority-minority districts or weaken other historically performing minority districts where doing so would actually diminish a minority group’s ability to elect its preferred candidates...in addition to majority-minority districts, coalition or crossover districts that previously provided minority groups with the ability to elect a preferred candidate under the benchmark plan must also be recognized.”<sup>33</sup>

The Court went on to say, “that under Florida’s provision, a slight change in percentage of the minority group’s population in a given district does not necessarily have a cognizable effect on a minority group’s ability to elect its preferred candidate of choice. This is because a minority group’s ability to elect a candidate of choice depends upon more than just population figures.”<sup>34</sup> In order to draw districts that comply with the tier-one standards, a functional analysis is required to be performed.

A “functional analysis,” as it has been termed, is an inquiry into a racial or language minority group’s ability to elect a candidate of choice that requires “consideration not only of the minority population in the districts, or even the minority voting-age population in those districts, but of political data and how a minority population group has voted in the past.”<sup>35</sup> The map drawing application in use for the 2022 Redistricting Cycle includes 231 data points in the following categories to enable users to perform this type of analysis:<sup>36</sup>

2012 – 2020 General Election Voter Registration Information;

- Registration by Party
- Registration by Race or Ethnicity
- Registration by Race or Ethnicity and Party
- Registration by Party and Race or Ethnicity

2012 – 2020 General Election Voter Turnout Information;

- Turnout by Party
- Turnout by Party and Race or Ethnicity

---

<sup>30</sup> In re Senate Joint Resolution of Legislative Apportionment 1176, 83 So. 3d 597 (Fla. 2012).

<sup>31</sup> *Id.*

<sup>32</sup> Art. III, s. 20(a), Fla. Const.

<sup>33</sup> In re Senate Joint Resolution of Legislative Apportionment 1176, 83 So. 3d 597, 625 (Fla. 2012).

<sup>34</sup> *Id.*

<sup>35</sup> *Id.*

<sup>36</sup> See Florida Senate Committee on Reapportionment, *Functional Analysis* (October, 2021) , available at: [https://www.flsenate.gov/Committees/Show/RE/MeetingPacket/5264/9438\\_MeetingPacket\\_5264\\_3.pdf](https://www.flsenate.gov/Committees/Show/RE/MeetingPacket/5264/9438_MeetingPacket_5264_3.pdf).

- Turnout by Race or Ethnicity and Party

2012 – 2020 Primary Election Voter Turnout Information;

- Turnout by Party and Race or Ethnicity

2012 – 2020 Elections Results;

- General Elections results by candidate
- Primary Elections results by candidate

The last tier-one standard requires that all districts “consist of contiguous territory.” The Florida Supreme Court has previously defined contiguous as “being in actual contact: touching along a boundary or at a point.”<sup>37</sup> A district is not contiguous if it consists of isolated parts or meets at a corner or right angle.<sup>38</sup> The Florida Supreme Court has also held that the presence in a district of a body of water without a connecting bridge, even if it requires land travel outside the district in order to reach other parts of the district, does not violate contiguity.<sup>39</sup>

### ***Tier – Two Standards***

The tier-two standards of the Florida Constitution encompass what are often called “traditional redistricting criteria,” but make it clear these standards are subordinated to the tier-one standards. Article III, s. 20(b) states that unless compliance with these standards conflicts with tier-one standards or with federal law, districts shall be as nearly equal in population as practicable, districts shall be compact, and districts shall, where feasible, utilize existing political and geographical boundaries.<sup>40</sup> As with tier-one, the order in which the tier-two standards are set out in the Constitution does not establish any priority among those standards within the tier.<sup>41</sup>

The first tier-two standard set forth by the Florida Constitution states that districts shall be as nearly equal in population as is practicable. As interpreted by the United States Supreme Court, the Equal Protection Clause of the Fourteenth Amendment mandates that “state legislatures be apportioned in such a way that each person's vote carries the same weight—that is, each legislator represents the same number of voters.”<sup>42</sup> Congressional districts fall under a stricter standard of variance under the United States Constitution, where Congressional districts must achieve precise mathematical equality of population of +/- one person from the ideal population.<sup>43</sup>

The second tier-two requirement established by Section 20 of the Florida Constitution is compactness. The constitutional amendments adopted in Florida in 2010 state that districts “shall be compact.”<sup>44</sup>

<sup>37</sup> In re Apportionment Law Appearing as Senate Joint Resolution 1 E, 1982 Special Apportionment Session; Constitutionality Vel Non, 414 So. 2d 1040 (Fla. 1982).

<sup>38</sup> In re Senate Joint Resolution 2G, Special Apportionment Session 1992, 597 So. 2d 276 (Fla. 1992), amended sub nom. In re Constitutionality of Senate Joint Resolution 2G, Special Apportionment Session 1992, 601 So. 2d 543 (Fla. 1992).

<sup>39</sup> *Id.*

<sup>40</sup> Art. III, s. 20(b), Fla. Const.

<sup>41</sup> Art. III, s. 20(c), Fla. Const.

<sup>42</sup> In re Senate Joint Resolution of Legislative Apportionment 1176, 83 So.3d 597 (2012).

<sup>43</sup> See *Kirkpatrick v. Preisler*, 394 U.S. 526, 531 (1969).

<sup>44</sup> Art. III, s. 20(b), Fla. Const.

The Florida Supreme Court held that “compactness is a standard that refers to the shape of the district. The goal is to ensure that districts are logically drawn and that bizarrely shaped districts are avoided. Compactness can be evaluated both visually and by employing standard mathematical measurements.”<sup>45</sup>

Florida has historically used three scores to gauge compactness mathematically, all of which fall within a range of 0-1, where a score closer to one indicates a more compact district.<sup>46</sup> The first score used is the Convex Hull score, which tests for concavities or indentations in district boundaries by calculating the ratio of the area of the district to the area of the minimum convex polygon that can enclose the district’s geometry.<sup>47</sup> The second score used is the Polsby-Popper score, which tests for jagged or squiggly district boundaries by calculating the ratio of the area of the district to the area of a circle whose circumference is equal to the perimeter of the district. The third score used is the Reock score, which indicates a district’s similarity to a circle by calculating the ratio of the area of the district to the area of the smallest circle that can be drawn around the district.<sup>48</sup>

In the Court’s interpretation of the tier-one and tier-two standards as applied to state legislative districts, they held that “since compactness is set forth in Section 21(b), the criteria of Section 21(a) must predominate to the extent that they conflict with drawing a district that is compact. However, if a district can be drawn more compactly while utilizing political and geographical boundaries and without intentionally favoring a political party or incumbent, compactness must be a yardstick by which to evaluate those other factors.”<sup>49</sup> The same standard applies to Congressional districts given that Sections 20 and 21 within Article III of the Florida Constitution are identical.<sup>50</sup>

The final tier-two standard established by the Florida Constitution is that districts shall, “where feasible, utilize existing political and geographical boundaries.”<sup>51</sup> The Florida Supreme court has defined geographic boundaries as features that are “easily ascertainable and commonly understood” such as “rivers, railways, interstates, and state roads.”<sup>52</sup> Moreover, political boundaries primarily consist of county and municipal boundaries.<sup>53</sup>

The boundaries of Florida’s municipalities are not static. Between January 1, 2010 and December 31, 2019, 200 cities annexed or deannexed parcels, changing their boundaries 3,552

---

<sup>45</sup> In re Senate Joint Resolution of Legislative Apportionment 1176, 83 So.3d 597 (2012).

<sup>46</sup> See Florida Senate Committee on Reapportionment, *Compactness* (October, 2021), available at: [https://www.flsenate.gov/Committees/Show/RE/MeetingPacket/5264/9438\\_MeetingPacket\\_5264\\_3.pdf](https://www.flsenate.gov/Committees/Show/RE/MeetingPacket/5264/9438_MeetingPacket_5264_3.pdf).

<sup>47</sup> *Id.*

<sup>48</sup> *Id.*

<sup>49</sup> In re Senate Joint Resolution of Legislative Apportionment 1176, 83 So.3d 597 (2012); See *League of Women Voters of Florida v. Detzner*, 179 So. 3d 258 (Fla. 2015).

<sup>50</sup> Art. III, s. 20, Fla. Const.; Art. III, § 21, Fla. Const.

<sup>51</sup> Art. III, s. 20(b), Fla. Const.

<sup>52</sup> In re Senate Joint Resolution of Legislative Apportionment 1176, 83 So.3d 597 (2012).

<sup>53</sup> *Id.*



times.<sup>54</sup> Additionally, while Florida Statutes<sup>55</sup> permit municipalities to annex contiguous and compact unincorporated territory, many of Florida's cities are not contiguous, neither visually nor mathematically compact, and contain holes or enclaves.<sup>56</sup> Of Florida's 412 cities, 136 are discontiguous, and 170 have holes or enclaves.<sup>57</sup>

Unlike other objective tier-two standards in the Florida Constitution, there is no widely accepted measurement for compliance with the requirement to, where feasible, utilize existing political and geographic boundaries.<sup>58</sup>

Simply counting the cities or counties kept whole, meaning they have either all geographic territory or all population in a single district<sup>59</sup>, fails to account for the degree of usage of existing county or municipal boundaries. It also disregards the co-equal constitutional mandate to, where feasible, use political and geographical boundaries.<sup>60</sup>

Professional staff of the Florida House of Representatives and the Florida Senate worked to develop a set of quantitative metrics that measure the coincidence of a district's border with easily ascertainable and commonly understood political and geographic features, and make it publicly available to all users in the redistricting application. This Boundary Analysis independently measures the extent to which district boundaries overlap city boundaries, county boundaries, primary and secondary roads (interstates, U.S. highways, and State highways), railroads, and significant water bodies (contiguous area hydrography features greater than 10 acres) as defined by the U.S. Census Bureau's TIGER/Line files. Districts' coincidence with these existing political and geographic boundaries is independently calculated and presented along with the extent to which district boundaries do not follow any of the specified features.

In this way, users are presented with a Boundary Analysis that shows the degree of utilization for each type of existing political or geographic boundary as specified by the Florida Constitution and interpreted by the Florida Supreme Court. To facilitate the utilization of existing political and geographic boundaries, each of the feature layers used in the computation of the Boundary Analysis is provided in the map-drawing application.

---

<sup>54</sup> Boundary change data obtained from the U.S. Census Bureau: <https://www.census.gov/geographies/reference-files/timeseries/geo/bas/annex.html>. As noted, The U.S. Census Bureau makes no claims to the completeness of the annexation data in the boundary change files. The data in these files were collected through programs in which state, county, and local governments voluntarily participated.

<sup>55</sup> Section 171.0413(1), F.S. (2021).

<sup>56</sup> Compactness scores, parts, and holes based on 2020 U.S. Census TIGER geometry for the places layer available at: <https://www.census.gov/geographies/mapping-files/time-series/geo/tiger-line-file.2020.html>.

<sup>57</sup> See Florida Senate Committee on Reapportionment, *Municipal Boundaries* (October, 2021) , available at: [https://www.flsenate.gov/Committees/Show/RE/MeetingPacket/5264/9438\\_MeetingPacket\\_5264\\_3.pdf](https://www.flsenate.gov/Committees/Show/RE/MeetingPacket/5264/9438_MeetingPacket_5264_3.pdf).

<sup>58</sup> In re Senate Joint Resolution of Legislative Apportionment 1176, 83 So.3d 597 (2012).

<sup>59</sup> In Apportionment VIII, the Court held that unpopulated county splits are "not considered to include part of the county for the purpose of counting splits. See *League of Women Voters of Fla. v. Detzner*, 179 So. 3d 258 (Fla. 2015).

<sup>60</sup> In re Senate Joint Resolution of Legislative Apportionment 1176, 83 So.3d 597 (2012).

### **Judicial Review of State Legislative Districts**

The state constitution prescribes a mandated review process for state legislative redistricting plans by the Florida Supreme Court.<sup>61</sup> During a constitutionally mandated review, the Florida Supreme Court determines if the newly created State Senate and State House districts are valid. When the Florida Supreme Court enters a judgment that the plan is valid, the plan becomes binding upon all citizens of the state.<sup>62</sup>

In contrast, the process for enacting Congressional districts differs in two ways. The districts are not established in a joint resolution, but in a general bill that is subject to a Governor's veto. Additionally, the maps do not require mandatory review by the Florida Supreme Court.

### **III. Effect of Proposed Changes:**

Consistent with the United States (U.S.) Constitution, Federal Voting Rights Act, Florida Constitution, and applicable court decisions, the bill apportions the state into 28 single-member Congressional districts.

Section 1 of the bill amends s. 8.0001, F.S., to provide definitions regarding Census geography and the electronic versions of districts. Additionally, it designates the United States Decennial Census of 2020 as the official census of the state for the purposes of Congressional redistricting as provided by Art. X of the Florida Constitution.

Section 2 of the bill amends s. 8.0002, F.S., to describe the state's 28 Congressional districts using Census geography.

Section 3 of the bill amends s. 8.0111, F.S., to update the use of the 2010 Decennial Census to the 2020 Decennial Census.

Section 4 of the bill reenacts s. 8.031, F.S., to establish the districts described in 8.0002 as the official congressional districts of the state.

Section 5 of the bill creates s. 8.051, F.S., to designate electronic maps as the authoritative representation of the state's Congressional districts. Additionally, it establishes the Office of Economic and Demographic Research as the official custodian of electronic maps representing the Congressional districts described in s. 8.0002, F.S.

Section 6 of the bill reenacts s. 8.0611, F.S., to provide severability if any provision of this chapter is invalidated.

Section 7 of the bill amends s. 8.07, F.S., to change the applicable starting date for the qualification, nomination, and election of the new districts from 2012 to 2022.

Section 8 of the bill repeals s. 8.08, 8.081, 8.082, 8.083, 8.084, 8.085, 8.086, 8.087, and 8.088, F.S., to remove obsolete language from a remedial apportionment session.

---

<sup>61</sup> Art. III, s. 16(c), Fla. Const.

<sup>62</sup> Art. III, s. 16(d), Fla. Const.



Section 9 of the bill provides an effective date upon the bill becoming law.

**IV. Constitutional Issues:**

A. Municipality/County Mandates Restrictions:

None.

B. Public Records/Open Meetings Issues:

None.

C. Trust Funds Restrictions:

None.

D. State Tax or Fee Increases:

None.

E. Other Constitutional Issues:

None.

**V. Fiscal Impact Statement:**

A. Tax/Fee Issues:

None.

B. Private Sector Impact:

None.

C. Government Sector Impact:

The 2022 reapportionment will have an undetermined fiscal impact on Florida's election officials, including 67 Supervisor of Elections offices and the Department of State, Division of Elections. Local supervisors will incur the cost of data processing and labor to change each of Florida's approximately 14 million voter records to reflect new districts. As precincts are reconfigured for new districts, postage and printing will be required to provide each eligible voter whose precinct has changed with official notification.

**VI. Technical Deficiencies:**

None.

**VII. Related Issues:**

None.

**VIII. Statutes Affected:**

This bill substantially amends the following sections of the Florida Statutes: 8.0001, 8.0002 and 8.0111.

This bill creates the following sections of the Florida Statute: 8.051.

This bill repeals the following sections of the Florida Statutes: 8.08, 8.081, 8.082, 8.083, 8.084, 8.085, 8.086, 8.087, and 8.088.

**IX. Additional Information:**

**A. Committee Substitute – Statement of Changes:**

(Summarizing differences between the Committee Substitute and the prior version of the bill.)

None.

**B. Amendments:**

None.

---

This Senate Bill Analysis does not reflect the intent or official position of the bill's introducer or the Florida Senate.

---



652836

LEGISLATIVE ACTION

Senate	.	House
Comm: RCS	.	
01/13/2022	.	
	.	
	.	
	.	

---

The Committee on Reapportionment (Rodrigues) recommended the following:

**Senate Amendment (with title amendment)**

Delete lines 86 - 87

and insert:

(1) District 1 is composed of:

(a) All of Escambia County.

(b) All of Okaloosa County.

(c) All of Santa Rosa County.

(d) That part of Walton County consisting of:

1. All of tracts 9501.03, 9501.04, 9503.03, 9503.06,



652836

9505.02, 9506.04, 9506.07, 9506.08, and 9506.09.

2. That part of tract 9501.02 consisting of:

a. All of block group 3.

b. All of block group 4.

3. That part of tract 9502.01 consisting of:

a. That part of block group 1 consisting of blocks 43, 44, 45, 70, 81, and 82.

b. That part of block group 2 consisting of blocks 56 and 79.

4. That part of tract 9503.05 consisting of:

a. That part of block group 1 consisting of blocks 0, 1, 2, 3, 4, 5, 6, 7, 8, 9, 10, 11, 12, 13, 14, 15, 16, 17, 18, 19, 20, 21, 22, 23, 24, 25, 26, 40, 41, 42, 43, 47, 48, 50, 51, 52, 53, 54, 55, 56, 57, 58, 59, 64, 65, 66, 67, 68, 69, 70, 71, 72, and 73.

b. All of block group 2.

c. All of block group 3.

5. That part of tract 9505.01 consisting of:

a. That part of block group 1 consisting of blocks 11, 12, 13, 16, 17, 26, 27, 31, 55, 67, 68, 73, 74, 75, 79, 80, 82, and 83.

b. That part of block group 2 consisting of blocks 25, 34, 35, 36, 37, 38, 39, 40, 41, 42, 43, 44, 45, 61, 62, 63, 67, 68, and 69.

6. That part of tract 9506.05 consisting of:

a. All of block group 1.

b. All of block group 2.

c. That part of block group 3 consisting of blocks 1, 2, 3, 4, 5, 6, 7, 8, 9, 10, 11, 12, 28, 45, 46, 47, 48, 49, 50, 51,



652836

52, 53, 54, 55, 56, and 58.

7. That part of tract 9506.06 consisting of:

a. All of block group 1.

b. That part of block group 2 consisting of blocks 2, 3, 4, 5, 6, 7, 8, 9, 10, 11, 12, 13, 14, 15, 16, 20, 21, 22, 23, 24, and 98.

8. That part of tract 9900.00 consisting of:

a. That part of block group 0 consisting of blocks 3, 4, and 5.

(2) District 2 is composed of:

(a) All of Bay County.

(b) All of Calhoun County.

(c) All of Dixie County.

(d) All of Franklin County.

(e) All of Gilchrist County.

(f) All of Gulf County.

(g) All of Holmes County.

(h) All of Jackson County.

(i) All of Lafayette County.

(j) All of Levy County.

(k) All of Liberty County.

(l) All of Suwannee County.

(m) All of Taylor County.

(n) All of Wakulla County.

(o) All of Washington County.

(p) That part of Columbia County consisting of:

1. All of tracts 1106.02, 1106.03, 1106.04, 1108.00, 1109.01, 1109.03, and 1109.04.

2. That part of tract 1102.01 consisting of:



652836

a. That part of block group 1 consisting of blocks 3, 4, 5, 6, 9, 10, 11, 12, 13, 14, 15, 16, 17, 18, 20, 21, 22, 23, 24, and 25.

b. That part of block group 2 consisting of blocks 1, 2, 3, 4, 5, 6, 7, 8, 9, 10, 11, 12, 13, 14, 15, 16, 17, 18, 19, 20, 21, 22, 23, 24, 25, 26, 27, 29, 30, 31, 32, 33, 34, 35, 36, 37, 38, 39, 40, and 41.

3. That part of tract 1105.00 consisting of:

a. That part of block group 1 consisting of blocks 0, 1, 2, 3, 4, 5, 6, 7, 8, 9, 10, 11, 12, 13, 14, 15, 16, 17, 20, 21, 22, 23, 24, 25, 26, 27, 28, 29, 30, 31, 32, 33, 34, 35, 36, 37, 38, 39, 40, 41, 42, 43, 44, 45, 46, 47, 48, 49, 50, 51, 52, 53, 54, 55, 56, 57, 58, 59, 60, 61, 62, 63, 64, 65, 66, 67, 68, 69, 70, and 71.

b. That part of block group 2 consisting of block 103.

c. All of block group 3.

d. That part of block group 5 consisting of blocks 1, 2, 3, 4, 5, 6, 7, 8, 9, 10, 11, 12, 13, 14, 15, 16, 17, 18, 19, 20, 21, 22, 23, 24, 25, 26, 27, 28, 29, 30, 31, 32, 33, 34, 35, 36, 37, and 38.

4. That part of tract 1107.00 consisting of:

a. All of block group 1.

b. All of block group 2.

c. All of block group 3.

d. That part of block group 4 consisting of blocks 0, 1, 2, 3, 4, 5, 6, 7, 8, 9, 10, 11, 12, 13, 14, 15, 16, 17, 18, 19, 20, 21, 22, 23, 24, 25, and 27.

(q) That part of Jefferson County consisting of:

1. All of tracts 2502.00 and 9900.00.



652836

(r) That part of Leon County consisting of:

1. All of tracts 8.00, 9.04, 9.06, 9.07, 16.02, 17.01, 17.02, 23.04, 24.03, 24.10, 24.14, 24.15, 24.16, 24.20, 24.21, 24.22, 24.23, 25.05, 25.07, 25.09, 25.11, 25.12, 25.13, 25.14, 25.16, 25.17, 26.03, 26.04, 26.05, 26.06, and 27.02.

2. That part of tract 2.00 consisting of:

a. All of block group 1.

b. All of block group 2.

c. That part of block group 3 consisting of blocks 0, 1, 10, 11, 12, 13, 22, 23, 24, 25, 26, 27, 36, 37, 38, 39, 40, 41, 42, 43, 52, 53, 54, 55, 56, 57, 58, 59, 67, 68, 69, 70, 71, 72, 73, 74, 75, 76, 77, 78, 79, 80, 81, 82, 83, 84, 85, and 99.

d. All of block group 4.

3. That part of tract 3.01 consisting of:

a. That part of block group 1 consisting of blocks 0 and 1.

4. That part of tract 3.02 consisting of:

a. That part of block group 2 consisting of block 0.

5. That part of tract 7.00 consisting of:

a. That part of block group 2 consisting of blocks 0, 1, 11, 12, 13, 21, 22, 23, 25, 26, 27, 36, 37, 38, 39, 40, 46, 47, and 48.

6. That part of tract 9.03 consisting of:

a. All of block group 1.

b. That part of block group 2 consisting of blocks 0, 1, 2, 3, 4, 5, 6, 7, 8, and 10.

7. That part of tract 9.05 consisting of:

a. That part of block group 1 consisting of blocks 0, 1, 2, 9, 15, 16, 17, 18, and 20.

b. All of block group 2.



652836

- 127 8. That part of tract 16.01 consisting of:
- 128 a. All of block group 2.
- 129 b. All of block group 3.
- 130 9. That part of tract 22.07 consisting of:
- 131 a. All of block group 1.
- 132 10. That part of tract 22.08 consisting of:
- 133 a. All of block group 2.
- 134 b. All of block group 3.
- 135 11. That part of tract 23.02 consisting of:
- 136 a. All of block group 3.
- 137 12. That part of tract 25.15 consisting of:
- 138 a. That part of block group 1 consisting of blocks 22, 23,
- 139 24, 25, 26, 27, 28, 29, 30, 31, 32, 33, 34, 35, 36, 37, 38, 39,
- 140 40, 41, 42, 43, 44, 45, 46, 47, 48, and 49.
- 141 b. All of block group 3.
- 142 c. All of block group 4.
- 143 13. That part of tract 27.01 consisting of:
- 144 a. All of block group 1.
- 145 b. That part of block group 2 consisting of blocks 0, 1, 2,
- 146 3, 4, 5, 6, 7, 8, 9, 10, 11, 12, 13, 14, 15, 16, 17, 18, 19, 20,
- 147 22, 23, 24, 25, 26, 27, 28, 29, and 30.
- 148 c. All of block group 3.
- 149 d. All of block group 4.
- 150 e. All of block group 5.
- 151 (s) That part of Marion County consisting of:
- 152 1. All of tracts 26.04, 26.07, 26.09, 26.10, 27.03, 27.04,
- 153 27.05, and 27.06.
- 154 2. That part of tract 1.01 consisting of:
- 155 a. That part of block group 1 consisting of blocks 11, 12,





652836

13, 14, 16, 17, 18, 19, 20, 21, 22, 28, and 29.

3. That part of tract 26.02 consisting of:

a. All of block group 1.

b. That part of block group 2 consisting of blocks 0, 4, 5, 49, 50, 51, and 52.

c. That part of block group 4 consisting of blocks 1, 2, 3, 4, 5, 6, 7, 8, 9, 10, 11, 12, 13, 14, 15, 16, 17, 21, 22, 30, and 31.

4. That part of tract 26.05 consisting of:

a. That part of block group 1 consisting of blocks 2, 3, 4, 5, 6, 7, 8, 9, 10, 11, 12, 13, 14, 15, 16, 17, 18, 19, 20, 21, 22, 23, 24, 25, 26, 27, 28, 29, 30, 31, 32, 33, 34, 35, 36, 37, 38, 39, 40, 41, 42, 43, 44, 45, 46, and 47.

b. All of block group 2.

5. That part of tract 26.08 consisting of:

a. That part of block group 1 consisting of blocks 15, 16, 17, 18, 19, 20, 22, and 27.

b. All of block group 2.

(t) That part of Walton County consisting of:

1. All of tracts 9502.02, 9503.04, 9504.00, 9506.10, and 9506.11.

2. That part of tract 9501.02 consisting of:

a. All of block group 1.

b. All of block group 2.

3. That part of tract 9502.01 consisting of:

a. That part of block group 1 consisting of blocks 0, 1, 2, 3, 4, 5, 6, 7, 8, 9, 10, 11, 12, 13, 14, 15, 16, 17, 18, 19, 20, 21, 22, 23, 24, 25, 26, 27, 28, 29, 30, 31, 32, 33, 34, 35, 36, 37, 38, 39, 40, 41, 42, 46, 47, 48, 49, 50, 51, 52, 53, 54, 55,



652836

185 56, 57, 58, 59, 60, 61, 62, 63, 64, 65, 66, 67, 68, 69, 71, 72,  
186 73, 74, 75, 76, 77, 78, 79, 80, 83, 84, 85, 86, 87, 88, 89, and  
187 90.

188 b. That part of block group 2 consisting of blocks 0, 1, 2,  
189 3, 4, 5, 6, 7, 8, 9, 10, 11, 12, 13, 14, 15, 16, 17, 18, 19, 20,  
190 21, 22, 23, 24, 25, 26, 27, 28, 29, 30, 31, 32, 33, 34, 35, 36,  
191 37, 38, 39, 40, 41, 42, 43, 44, 45, 46, 47, 48, 49, 50, 51, 52,  
192 53, 54, 55, 57, 58, 59, 60, 61, 62, 63, 64, 65, 66, 67, 68, 69,  
193 70, 71, 72, 73, 74, 75, 76, 77, and 78.

194 4. That part of tract 9503.05 consisting of:

195 a. That part of block group 1 consisting of blocks 27, 28,  
196 29, 30, 31, 32, 33, 34, 35, 36, 37, 38, 39, 44, 45, 46, 49, 60,  
197 61, 62, and 63.

198 5. That part of tract 9505.01 consisting of:

199 a. That part of block group 1 consisting of blocks 0, 1, 2,  
200 3, 4, 5, 6, 7, 8, 9, 10, 14, 15, 18, 19, 20, 21, 22, 23, 24, 25,  
201 28, 29, 30, 32, 33, 34, 35, 36, 37, 38, 39, 40, 41, 42, 43, 44,  
202 45, 46, 47, 48, 49, 50, 51, 52, 53, 54, 56, 57, 58, 59, 60, 61,  
203 62, 63, 64, 65, 66, 69, 70, 71, 72, 76, 77, 78, 81, 84, and 85.

204 b. That part of block group 2 consisting of blocks 0, 1, 2,  
205 3, 4, 5, 6, 7, 8, 9, 10, 11, 12, 13, 14, 15, 16, 17, 18, 19, 20,  
206 21, 22, 23, 24, 26, 27, 28, 29, 30, 31, 32, 33, 46, 47, 48, 49,  
207 50, 51, 52, 53, 54, 55, 56, 57, 58, 59, 60, 64, 65, 66, 70, 71,  
208 72, 73, 74, 75, 76, 77, 78, 79, 80, 81, 82, 83, 84, 85, 86, 87,  
209 88, 89, 90, 91, 92, 93, 94, 95, 96, 97, 98, 99, and 100.

210 c. All of block group 3.

211 6. That part of tract 9506.05 consisting of:

212 a. That part of block group 3 consisting of blocks 0, 13,  
213 14, 15, 16, 17, 18, 19, 20, 21, 22, 23, 24, 25, 26, 27, 29, 30,



652836

31, 32, 33, 34, 35, 36, 37, 38, 39, 40, 41, 42, 43, 44, 57, and 59.

7. That part of tract 9506.06 consisting of:

a. That part of block group 2 consisting of blocks 0, 1, 17, 18, 19, 25, 26, 27, 28, 29, 30, 31, 32, 33, 34, 35, 36, 37, 38, 39, 40, 41, 42, 43, 44, 45, 46, 47, 48, 49, 50, 51, 52, 53, 54, 55, 56, 57, 58, 59, 60, 61, 62, 63, 64, 65, 66, 67, 68, 69, 70, 71, 72, 73, 74, 75, 76, 77, 78, 79, 80, 81, 82, 83, 84, 85, 86, 87, 88, 89, 90, 91, 92, 93, 94, 95, 96, 97, 99, 100, 101, 102, 103, 104, 105, 106, 107, 108, 109, 110, 111, 112, 113, 114, 115, 116, 117, 118, 119, 120, 121, 122, 123, 124, 125, 126, 127, 128, 129, 130, 131, 132, 133, 134, 135, 136, 137, 138, 139, 140, 141, 142, 143, 144, 145, 146, 147, 148, 149, 150, 151, 152, 153, 154, 155, 156, 157, 158, 159, 160, 161, 162, and 163.

8. That part of tract 9900.00 consisting of:

a. That part of block group 0 consisting of blocks 1, 2, 6, and 7.

(3) District 3 is composed of:

(a) All of Alachua County.

(b) All of Bradford County.

(c) All of Clay County.

(d) All of Putnam County.

(e) All of Union County.

(f) That part of Marion County consisting of:

1. All of tracts 1.02, 2.01, 2.02, 2.03, 3.02, 3.03, 3.04, 4.01, 4.02, 5.01, 5.02, 13.01, 14.01, 14.03, 14.04, 15.00, 16.00, 17.00, 18.00, 19.00, 20.01, 20.02, 21.00, 22.01, 22.02, 23.03, 23.04, 25.03, 25.04, 25.06, 25.07, and 9801.00.

2. That part of tract 1.01 consisting of:



652836

a. That part of block group 1 consisting of blocks 0, 1, 2, 3, 4, 5, 6, 7, 8, 9, 10, 15, 23, 24, 25, 26, 27, 30, 31, 32, 33, 34, 35, 36, 37, 38, and 39.

b. All of block group 2.

3. That part of tract 6.01 consisting of:

a. All of block group 1.

b. That part of block group 2 consisting of blocks 0, 1, 2, 3, 4, 5, 6, 7, 8, 9, 10, 11, 12, 13, 14, 15, 16, 17, 18, 19, 20, 21, 22, 23, 24, 25, 26, 27, 28, 29, 30, 31, 32, 33, 34, 35, 36, 37, 38, 39, 40, 41, 42, 43, 44, 45, 46, 47, 48, 49, 50, 51, 52, 53, 54, 55, 56, 57, 58, 59, 60, 61, 62, 63, 64, 65, 66, 67, 68, 69, 70, 71, 72, 73, 74, 75, 76, 77, 78, 79, 80, 81, 87, 88, 89, 92, 93, and 94.

c. All of block group 3.

4. That part of tract 10.10 consisting of:

a. That part of block group 1 consisting of blocks 0, 6, and 52.

b. That part of block group 2 consisting of blocks 6, 11, and 14.

5. That part of tract 13.02 consisting of:

a. All of block group 1.

b. All of block group 2.

c. That part of block group 3 consisting of blocks 0, 1, 2, 3, 4, 7, 8, 9, 10, 11, 12, 15, 17, 18, 19, 20, 21, 22, 23, 24, 25, 26, 27, and 28.

6. That part of tract 22.03 consisting of:

a. All of block group 1.

b. All of block group 2.

c. All of block group 3.



652836

d. That part of block group 4 consisting of block 29.

7. That part of tract 23.02 consisting of:

a. That part of block group 2 consisting of block 15.

b. That part of block group 3 consisting of blocks 0, 1, 2, 3, 4, 5, 6, 7, 8, 9, 10, 11, 12, 13, 14, 15, 16, 17, 18, 19, 20, 21, 22, 23, 24, 25, 26, 27, 28, 29, 30, 31, 32, 33, 34, 35, 44, 46, 50, 53, 54, 55, 56, 57, 58, 59, and 62.

8. That part of tract 24.01 consisting of:

a. That part of block group 1 consisting of blocks 0, 1, 2, 3, 4, 5, 6, 7, 8, 9, 10, 11, 12, 13, 14, 15, 16, and 21.

b. All of block group 2.

c. All of block group 3.

9. That part of tract 24.02 consisting of:

a. That part of block group 1 consisting of block 27.

b. All of block group 3.

10. That part of tract 25.05 consisting of:

a. All of block group 1.

b. All of block group 2.

c. That part of block group 3 consisting of blocks 0, 1, 2, 3, 4, 5, 6, 7, 8, 9, 10, 11, 12, 13, 14, 15, 16, 19, 20, 21, 22, 23, 24, and 25.

11. That part of tract 26.02 consisting of:

a. That part of block group 2 consisting of blocks 1, 2, 3, 6, 7, 8, 9, 10, 11, 12, 13, 14, 15, 16, 17, 18, 19, 20, 21, 22, 23, 24, 25, 26, 27, 28, 29, 30, 31, 32, 33, 34, 35, 36, 37, 38, 39, 40, 41, 42, 43, 44, 45, 46, 47, 48, 53, 54, 55, 56, 57, 58, 59, 60, 61, 62, and 63.

b. All of block group 3.

c. That part of block group 4 consisting of blocks 0, 18,



652836

19, 20, 23, 24, 25, 26, 27, 28, and 29.

12. That part of tract 26.05 consisting of:

a. That part of block group 1 consisting of blocks 0 and 1.

13. That part of tract 26.08 consisting of:

a. That part of block group 1 consisting of blocks 0, 1, 2, 3, 4, 5, 6, 7, 8, 9, 10, 11, 12, 13, 14, 21, 23, 24, 25, 26, 28, 29, 30, 31, and 32.

(4) District 4 is composed of:

(a) All of Nassau County.

(b) That part of Duval County consisting of:

1. All of tracts 21.02, 24.00, 101.01, 101.05, 101.06, 101.07, 102.04, 130.00, 131.00, 132.00, 138.00, 139.01, 139.02, 139.04, 139.05, 139.06, 140.01, 140.02, 141.01, 141.03, 141.04, 142.03, 142.04, 142.05, 142.06, 143.11, 143.12, 143.28, 143.29, 143.30, 143.31, 143.33, 143.34, 143.35, 143.36, 143.38, 143.39, 143.40, 143.41, 143.42, 143.43, 143.44, 144.08, 144.13, 144.14, 144.15, 144.16, 144.17, 144.18, 144.19, 144.20, 144.21, 144.22, 144.23, 144.24, 144.25, 144.26, 144.27, 144.28, 145.00, 159.22, 159.24, 159.25, 159.26, 159.27, 159.28, 159.29, 160.01, 160.02, 165.00, 166.03, 166.04, 166.05, 166.06, 167.11, 167.24, 167.25, 167.26, 167.27, 167.28, 167.29, 167.30, 167.31, 168.01, 168.03, 168.04, 168.07, 168.08, 168.09, 168.10, 168.11, 168.12, 168.13, and 9900.00.

2. That part of tract 7.00 consisting of:

a. All of block group 1.

b. All of block group 2.

c. That part of block group 3 consisting of blocks 0, 1, 2, 3, 10, 11, 12, 13, 14, and 15.

3. That part of tract 8.00 consisting of:



652836

a. That part of block group 1 consisting of blocks 19, 20, 21, 22, 23, 24, 25, 26, 27, 28, 29, 30, 31, and 32.

b. That part of block group 3 consisting of blocks 6, 7, 9, 10, 11, 12, 13, 14, 15, 16, 17, 18, 19, 20, 21, 26, 27, 28, 29, 30, 31, 32, 33, 34, 35, 36, and 37.

4. That part of tract 21.01 consisting of:

a. All of block group 1.

b. That part of block group 2 consisting of blocks 5, 6, 14, 15, 16, 17, 18, 19, 20, 21, 22, 23, 32, 33, 34, 35, 36, 37, 38, 39, 40, 41, 42, 43, 44, 45, 46, 47, and 48.

c. That part of block group 3 consisting of blocks 2, 3, 6, 7, 8, 9, 10, 11, 12, 13, 14, 15, 16, 17, 18, 19, 20, 21, 22, and 23.

5. That part of tract 22.00 consisting of:

a. All of block group 1.

b. That part of block group 2 consisting of blocks 2, 3, 4, 5, 6, 7, 8, 9, 10, 11, 12, 13, 14, 15, 16, 17, 18, 19, and 20.

c. That part of block group 3 consisting of blocks 2, 3, 6, 7, 8, 9, 10, 13, 14, 15, 16, 17, 18, 19, 20, 21, 22, 23, and 24.

d. That part of block group 4 consisting of blocks 0, 1, 2, 3, 4, 5, 6, 7, 8, 9, 10, 11, 12, 13, 14, 15, 16, 17, 19, 20, 21, 22, 23, 24, 25, 26, 27, 28, 29, 30, 31, and 32.

e. All of block group 5.

6. That part of tract 23.00 consisting of:

a. That part of block group 1 consisting of blocks 0, 1, 2, 3, 4, 5, 6, 7, 8, 9, 10, 11, 12, 13, 14, 15, 16, and 21.

b. That part of block group 2 consisting of blocks 3, 4, 5, 6, 7, 8, 9, 10, 11, 12, 13, 14, 15, 16, 17, 18, 19, 20, 21, 22, 23, 24, 25, 26, 27, 28, 29, 30, 31, 32, 36, 37, 38, 39, 40, 41,



652836

42, and 43.

7. That part of tract 101.04 consisting of:

a. All of block group 1.

b. That part of block group 2 consisting of blocks 0, 1, 2, 3, 4, 5, 6, 7, 8, 9, 10, 11, 12, 13, 14, 15, 16, 17, 18, 19, 20, 21, 23, and 24.

c. That part of block group 3 consisting of blocks 0, 1, 2, 3, 4, 12, 13, 14, 15, 20, 21, 22, 23, 24, 25, 26, 27, 28, 29, 30, 31, 32, 33, 34, 35, 36, 37, 38, 39, 40, 41, 42, 43, 44, 45, 46, 47, 48, 49, 50, 51, 53, 54, 55, 56, 63, 67, 68, 69, 70, 71, 72, 73, 74, 75, 76, 77, 78, 79, 80, 81, 82, 83, 84, and 86.

8. That part of tract 102.03 consisting of:

a. That part of block group 1 consisting of blocks 0, 1, 2, 3, 4, 5, 6, 7, and 16.

b. All of block group 2.

c. That part of block group 3 consisting of blocks 0, 1, 2, 3, 4, 5, and 6.

d. That part of block group 4 consisting of blocks 0, 1, 2, 3, 4, 5, and 6.

9. That part of tract 133.01 consisting of:

a. All of block group 1.

b. That part of block group 2 consisting of blocks 0, 1, 2, 3, 5, and 6.

10. That part of tract 146.01 consisting of:

a. All of block group 1.

b. That part of block group 2 consisting of blocks 6, 7, 8, and 9.

c. That part of block group 3 consisting of blocks 0, 1, 2,

3, 5, 12, 13, 14, 15, 16, 17, 18, 19, 20, 21, 22, 23, 24, 25,





652836

and 26.

d. All of block group 4.

11. That part of tract 146.03 consisting of:

a. All of block group 1.

b. That part of block group 2 consisting of blocks 0, 1, 2, 3, 6, 7, 8, 9, 10, 11, and 14.

c. All of block group 3.

d. All of block group 4.

12. That part of tract 146.04 consisting of:

a. That part of block group 1 consisting of blocks 9, 20, 21, 22, 23, 24, 25, 26, 27, 28, 29, 30, 31, 32, and 33.

b. All of block group 2.

c. All of block group 3.

13. That part of tract 149.02 consisting of:

a. That part of block group 4 consisting of block 9.

14. That part of tract 150.01 consisting of:

a. That part of block group 1 consisting of block 0.

15. That part of tract 161.02 consisting of:

a. That part of block group 2 consisting of block 27.

16. That part of tract 163.00 consisting of:

a. All of block group 1.

17. That part of tract 164.00 consisting of:

a. That part of block group 1 consisting of blocks 0, 1, 2, 3, 4, and 5.

b. All of block group 2.

c. All of block group 3.

d. All of block group 4.

18. That part of tract 171.01 consisting of:

a. All of block group 1.



652836

b. All of block group 3.

19. That part of tract 171.02 consisting of:

a. That part of block group 1 consisting of blocks 6, 11, 12, 13, 14, 15, 16, 17, and 18.

b. That part of block group 2 consisting of blocks 37, 38, 39, 40, 41, 42, 43, 44, 51, 52, 53, 54, 55, and 56.

(c) That part of St Johns County consisting of:

1. All of tracts 206.03, 206.04, 206.05, 207.04, 207.05, 207.06, 207.07, 207.08, 207.10, 207.12, 207.13, 208.01, 208.02, 208.03, 208.04, 208.07, 208.08, 208.09, 208.10, 208.11, 209.04, and 209.07.

2. That part of tract 202.00 consisting of:

a. That part of block group 2 consisting of blocks 23, 36, 37, 61, and 62.

3. That part of tract 203.00 consisting of:

a. That part of block group 2 consisting of blocks 0, 1, 2, 3, 4, 5, 6, 7, 8, 9, 10, 11, 12, 13, 14, 15, 16, 17, 18, 19, 20, 29, 30, 31, 32, 33, 34, 35, 36, 37, 38, 39, 40, 41, 42, 43, 44, 45, 46, 47, 48, 49, 50, 51, 52, 53, 54, 55, 56, 57, 58, 59, 60, 61, 62, 65, 66, 67, 68, 69, 70, 71, 72, 73, 74, and 75.

4. That part of tract 204.00 consisting of:

a. That part of block group 1 consisting of blocks 4, 5, and 6.

5. That part of tract 206.06 consisting of:

a. All of block group 1.

b. That part of block group 2 consisting of blocks 0, 1, 2, 3, 4, 5, 6, 7, 8, 9, 10, 11, 12, 13, 14, 16, 18, 19, 20, 21, 22, 23, 24, 25, 26, 27, 28, 29, 30, 31, 32, 33, 34, 35, 36, 37, 38, 39, 40, 41, 42, 64, 65, 66, 67, 70, 71, and 74.



652836

c. All of block group 3.

d. All of block group 4.

6. That part of tract 209.03 consisting of:

a. All of block group 1.

b. That part of block group 2 consisting of blocks 2, 3, 4, 5, 6, 7, 8, 9, 10, 11, 12, 14, 15, 16, 17, 18, 19, 30, 31, 32, 33, 34, 35, 36, 37, and 38.

c. All of block group 3.

7. That part of tract 209.06 consisting of:

a. That part of block group 2 consisting of blocks 0, 1, 2, 3, 4, 5, 6, 7, 8, 9, 10, 11, 13, 14, 15, and 27.

8. That part of tract 209.08 consisting of:

a. That part of block group 1 consisting of blocks 0, 1, 2, 3, 4, 5, 6, 7, 8, 9, 10, 12, 13, 19, 20, 24, 25, 26, 27, 28, 29, 30, 31, 32, 33, 34, 35, 36, and 39.

b. All of block group 2.

c. All of block group 3.

d. All of block group 4.

9. That part of tract 210.02 consisting of:

a. That part of block group 2 consisting of blocks 0, 1, 2, 3, 4, 5, 6, 7, 8, 9, 10, 11, 12, 13, 14, 15, 16, 17, 18, 19, 20, 21, 22, 23, 24, 25, 26, 27, 28, 29, 30, 31, 32, 33, and 39.

b. All of block group 3.

10. That part of tract 210.03 consisting of:

a. That part of block group 1 consisting of blocks 3, 4, 5, 6, 7, 8, 9, 10, 11, 12, and 51.

b. All of block group 2.

c. All of block group 3.

11. That part of tract 9901.00 consisting of:



652836

a. That part of block group 0 consisting of blocks 1, 2, 3, and 4.

12. That part of tract 9902.00 consisting of:

a. That part of block group 0 consisting of blocks 1, 2, 3, 4, 5, and 7.

(5) District 5 is composed of:

(a) All of Baker County.

(b) All of Gadsden County.

(c) All of Hamilton County.

(d) All of Madison County.

(e) That part of Columbia County consisting of:

1. All of tracts 1102.02, 1103.00, and 1104.00.

2. That part of tract 1102.01 consisting of:

a. That part of block group 1 consisting of blocks 0, 1, 2, 7, 8, and 19.

b. That part of block group 2 consisting of blocks 0 and 28.

3. That part of tract 1105.00 consisting of:

a. That part of block group 1 consisting of blocks 18 and 19.

b. That part of block group 2 consisting of blocks 0, 1, 2, 3, 4, 5, 6, 7, 8, 9, 10, 11, 12, 13, 14, 15, 16, 17, 18, 19, 20, 21, 22, 23, 24, 25, 26, 27, 28, 29, 30, 31, 32, 33, 34, 35, 36, 37, 38, 39, 40, 41, 42, 43, 44, 45, 46, 47, 48, 49, 50, 51, 52, 53, 54, 55, 56, 57, 58, 59, 60, 61, 62, 63, 64, 65, 66, 67, 68, 69, 70, 71, 72, 73, 74, 75, 76, 77, 78, 79, 80, 81, 82, 83, 84, 85, 86, 87, 88, 89, 90, 91, 92, 93, 94, 95, 96, 97, 98, 99, 100, 101, 102, 104, and 105.

c. All of block group 4.



652836

d. That part of block group 5 consisting of block 0.

4. That part of tract 1107.00 consisting of:

a. That part of block group 4 consisting of block 26.

(f) That part of Duval County consisting of:

1. All of tracts 1.01, 1.02, 2.00, 3.00, 6.00, 10.00, 11.00, 12.00, 13.00, 14.01, 14.02, 15.00, 16.00, 25.01, 25.02, 26.00, 27.01, 27.02, 28.01, 28.02, 29.01, 29.02, 102.02, 103.01, 103.05, 103.06, 103.07, 103.08, 104.01, 104.02, 105.01, 105.02, 105.03, 106.01, 106.02, 107.00, 108.00, 109.00, 110.00, 111.00, 112.00, 113.00, 114.00, 115.00, 116.00, 117.00, 118.00, 119.01, 119.03, 119.04, 119.05, 120.00, 121.00, 122.01, 122.02, 123.00, 124.00, 125.00, 126.01, 126.02, 127.02, 127.03, 127.04, 128.00, 129.00, 133.02, 134.02, 134.03, 134.04, 135.02, 135.04, 135.22, 135.23, 135.24, 135.25, 135.26, 137.23, 137.28, 137.29, 137.30, 137.31, 137.32, 137.33, 147.02, 147.03, 147.04, 148.00, 149.01, 150.02, 151.00, 152.00, 153.00, 154.00, 155.01, 155.02, 156.00, 157.01, 157.02, 158.03, 158.04, 158.05, 158.06, 161.01, 162.00, 172.00, 173.00, and 174.00.

2. That part of tract 7.00 consisting of:

a. That part of block group 3 consisting of blocks 4, 5, 6, 7, 8, 9, 16, 17, 18, and 19.

3. That part of tract 8.00 consisting of:

a. That part of block group 1 consisting of blocks 0, 1, 2, 3, 4, 5, 6, 7, 8, 9, 10, 11, 12, 13, 14, 15, 16, 17, and 18.

b. All of block group 2.

c. That part of block group 3 consisting of blocks 0, 1, 2, 3, 4, 5, 8, 22, 23, 24, 25, 38, and 39.

4. That part of tract 21.01 consisting of:

a. That part of block group 2 consisting of blocks 0, 1, 2,



652836

3, 4, 7, 8, 9, 10, 11, 12, 13, 24, 25, 26, 27, 28, 29, 30, and 31.

b. That part of block group 3 consisting of blocks 0, 1, 4, and 5.

5. That part of tract 22.00 consisting of:

a. That part of block group 2 consisting of blocks 0 and 1.

b. That part of block group 3 consisting of blocks 0, 1, 4, 5, 11, and 12.

c. That part of block group 4 consisting of block 18.

6. That part of tract 23.00 consisting of:

a. That part of block group 1 consisting of blocks 17, 18, 19, and 20.

b. That part of block group 2 consisting of blocks 0, 1, 2, 33, 34, 35, 44, and 45.

7. That part of tract 101.04 consisting of:

a. That part of block group 2 consisting of block 22.

b. That part of block group 3 consisting of blocks 5, 6, 7, 8, 9, 10, 11, 16, 17, 18, 19, 52, 57, 58, 59, 60, 61, 62, 64, 65, 66, and 85.

8. That part of tract 102.03 consisting of:

a. That part of block group 1 consisting of blocks 8, 9, 10, 11, 12, 13, 14, 15, and 17.

b. That part of block group 3 consisting of blocks 7, 8, 9, 10, 11, 12, 13, 14, 15, 16, 17, 18, 19, 20, 21, 22, 23, 24, and 25.

c. That part of block group 4 consisting of blocks 7, 8, 9, 10, and 11.

9. That part of tract 133.01 consisting of:

a. That part of block group 2 consisting of block 4.



652836

10. That part of tract 146.01 consisting of:

a. That part of block group 2 consisting of blocks 0, 1, 2, 3, 4, 5, 10, 11, 12, 13, 14, 15, 16, 17, and 18.

b. That part of block group 3 consisting of blocks 4, 6, 7, 8, 9, 10, and 11.

11. That part of tract 146.03 consisting of:

a. That part of block group 2 consisting of blocks 4, 5, 12, and 13.

12. That part of tract 146.04 consisting of:

a. That part of block group 1 consisting of blocks 0, 1, 2, 3, 4, 5, 6, 7, 8, 10, 11, 12, 13, 14, 15, 16, 17, 18, and 19.

13. That part of tract 149.02 consisting of:

a. All of block group 1.

b. All of block group 2.

c. All of block group 3.

d. That part of block group 4 consisting of blocks 0, 1, 2, 3, 4, 5, 6, 7, and 8.

14. That part of tract 150.01 consisting of:

a. That part of block group 1 consisting of blocks 1, 2, 3, 4, 5, 6, 7, 8, 9, 10, 11, 12, 13, 14, 15, 16, 17, 18, and 19.

b. All of block group 2.

c. All of block group 3.

d. All of block group 4.

15. That part of tract 161.02 consisting of:

a. All of block group 1.

b. That part of block group 2 consisting of blocks 0, 1, 2, 3, 4, 5, 6, 7, 8, 9, 10, 11, 12, 13, 14, 15, 16, 17, 18, 19, 20, 21, 22, 23, 24, 25, and 26.

16. That part of tract 163.00 consisting of:



652836

a. All of block group 2.

17. That part of tract 164.00 consisting of:

a. That part of block group 1 consisting of blocks 6, 7, 8, 9, 10, 11, 12, 13, 14, 15, 16, 17, 18, 19, 20, 21, 22, 23, 24, 25, 26, 27, and 28.

18. That part of tract 171.01 consisting of:

a. All of block group 2.

b. All of block group 4.

19. That part of tract 171.02 consisting of:

a. That part of block group 1 consisting of blocks 0, 1, 2, 3, 4, 5, 7, 8, 9, and 10.

b. That part of block group 2 consisting of blocks 0, 1, 2, 3, 4, 5, 6, 7, 8, 9, 10, 11, 12, 13, 14, 15, 16, 17, 18, 19, 20, 21, 22, 23, 24, 25, 26, 27, 28, 29, 30, 31, 32, 33, 34, 35, 36, 45, 46, 47, 48, 49, 50, 57, 58, 59, 60, 61, 62, 63, 64, 65, 66, 67, 68, 69, 70, 71, and 72.

(g) That part of Jefferson County consisting of:

1. All of tracts 2501.03, 2501.04, and 2501.05.

2. All of tract 2501.06.

(h) That part of Leon County consisting of:

1. All of tracts 3.03, 4.00, 5.01, 5.02, 6.00, 10.01, 10.02, 11.01, 11.02, 12.00, 13.00, 14.01, 14.02, 15.00, 18.01, 18.03, 18.04, 19.01, 19.02, 20.03, 20.05, 20.06, 20.07, 20.08, 21.01, 21.03, 21.05, 21.06, 22.01, 22.05, 22.06, 23.03, 24.11, 24.13, 24.18, and 24.19.

2. That part of tract 2.00 consisting of:

a. That part of block group 3 consisting of blocks 2, 3, 4, 5, 6, 7, 8, 9, 14, 15, 16, 17, 18, 19, 20, 21, 28, 29, 30, 31, 32, 33, 34, 35, 44, 45, 46, 47, 48, 49, 50, 51, 60, 61, 62, 63,





652836

64, 65, 66, 86, 87, 88, 89, 90, 91, 92, 93, 94, 95, 96, 97, 98, 100, 101, 102, 103, 104, 105, 106, 107, 108, 109, 110, 111, 112, 113, 114, 115, 116, 117, 118, 119, and 120.

3. That part of tract 3.01 consisting of:

a. That part of block group 1 consisting of blocks 2, 3, 4, 5, 6, 7, 8, 9, 10, 11, 12, 13, 14, 15, 16, 17, 18, 19, 20, 21, 22, 23, 24, 25, 26, 27, 28, 29, 30, 31, 32, 33, 34, 35, 36, 37, 38, 39, 40, 41, 42, 43, 44, 45, 46, 47, 48, 49, 50, 51, 52, 53, 54, 55, 56, 57, 58, 59, 60, 61, and 62.

4. That part of tract 3.02 consisting of:

a. All of block group 1.

b. That part of block group 2 consisting of blocks 1, 2, 3, 4, 5, 6, 7, 8, 9, 10, 11, 12, 13, 14, 15, 16, 17, 18, 19, 20, 21, 22, 23, 24, 25, 26, 27, 28, and 29.

5. That part of tract 7.00 consisting of:

a. All of block group 1.

b. That part of block group 2 consisting of blocks 2, 3, 4, 5, 6, 7, 8, 9, 10, 14, 15, 16, 17, 18, 19, 20, 24, 28, 29, 30, 31, 32, 33, 34, 35, 41, 42, 43, 44, 45, and 49.

6. That part of tract 9.03 consisting of:

a. That part of block group 2 consisting of block 9.

7. That part of tract 9.05 consisting of:

a. That part of block group 1 consisting of blocks 3, 4, 5, 6, 7, 8, 10, 11, 12, 13, 14, and 19.

8. That part of tract 16.01 consisting of:

a. All of block group 1.

9. That part of tract 22.07 consisting of:

a. All of block group 2.

10. That part of tract 22.08 consisting of:



652836

a. All of block group 1.

11. That part of tract 23.02 consisting of:

a. All of block group 1.

b. All of block group 2.

12. That part of tract 25.15 consisting of:

a. That part of block group 1 consisting of blocks 0, 1, 2, 3, 4, 5, 6, 7, 8, 9, 10, 11, 12, 13, 14, 15, 16, 17, 18, 19, 20, and 21.

b. All of block group 2.

13. That part of tract 27.01 consisting of:

a. That part of block group 2 consisting of block 21.

(6) District 6 is composed of:

(a) All of Flagler County.

(b) That part of Lake County consisting of:

1. All of tracts 301.02, 301.06, 301.08, 301.11, 301.12, 309.16, and 309.18.

2. That part of tract 301.04 consisting of:

a. That part of block group 1 consisting of blocks 0, 1, 2, 3, 4, 5, 6, 7, 8, 9, 10, 11, 12, 13, 14, 15, 16, 17, 18, 19, 20, 21, 22, 23, 24, 25, 26, 27, 28, 29, 30, 31, 32, 33, 34, 35, 36, 37, 38, 39, 40, 41, 42, 43, 55, 56, and 57.

3. That part of tract 301.09 consisting of:

a. That part of block group 1 consisting of blocks 0, 1, 2, 3, 4, 5, 6, 7, 8, 9, 10, 11, 12, 13, 14, 15, 16, 17, 18, 19, 20, 21, 22, 23, 24, 25, 26, 27, 28, 29, 30, 31, 32, 33, 34, 35, 36, 37, 38, 39, 40, 41, 42, 43, 44, 45, 46, 47, 48, 49, 50, 51, 52, 53, 54, 55, 56, 57, 58, 59, 62, 63, 64, 65, 66, 67, 68, 69, 70, 71, 72, 73, 75, 76, 77, 78, 80, 81, 82, 83, 87, 88, 91, 96, 97, 98, 99, 100, 101, 102, 103, 104, 105, 109, 110, 111, and 112.



652836

b. All of block group 2.

4. That part of tract 301.10 consisting of:

a. That part of block group 3 consisting of blocks 16, 102, 103, 104, and 105.

5. That part of tract 302.03 consisting of:

a. That part of block group 1 consisting of blocks 0, 1, 2, 3, 14, 15, 16, 17, 18, 19, 36, 38, 39, 40, 41, 42, and 43.

6. That part of tract 309.17 consisting of:

a. That part of block group 1 consisting of blocks 0, 1, 2, 3, 36, 37, 38, 39, 40, 41, 42, 43, 44, 45, 46, 47, 48, 49, 50, 51, 52, 53, 54, 55, 56, 57, 58, 59, 60, 61, 62, 63, 64, 65, 66, 67, 81, 82, 83, 97, and 98.

b. That part of block group 2 consisting of blocks 0, 3, 5, 6, 7, 8, 9, 10, 11, and 12.

c. All of block group 3.

(c) That part of St Johns County consisting of:

1. All of tracts 205.00, 209.05, 210.04, 211.01, 211.02, 211.03, 212.07, 212.08, 212.09, 212.10, 212.11, 213.01, 213.02, 214.03, 214.04, 214.08, 214.09, and 214.10.

2. That part of tract 202.00 consisting of:

a. All of block group 1.

b. That part of block group 2 consisting of blocks 0, 1, 2, 3, 4, 5, 6, 7, 8, 9, 10, 11, 12, 13, 14, 15, 16, 17, 18, 19, 20, 21, 22, 24, 25, 26, 27, 28, 29, 30, 31, 32, 33, 34, 35, 38, 39, 40, 41, 42, 43, 44, 45, 46, 47, 48, 49, 50, 51, 52, 53, 54, 55, 56, 57, 58, 59, 60, 63, 64, 65, 66, 67, 68, 69, 70, 71, 72, 73, 74, 75, 76, 77, 78, 79, 80, 81, 82, 83, and 84.

3. That part of tract 203.00 consisting of:

a. All of block group 1.



652836

b. That part of block group 2 consisting of blocks 21, 22, 23, 24, 25, 26, 27, 28, 63, and 64.

4. That part of tract 204.00 consisting of:

a. That part of block group 1 consisting of blocks 0, 1, 2, 3, 7, 8, 9, 10, 11, 12, 13, 14, 15, 16, 17, 18, 19, 20, 21, 22, 23, 24, 25, 26, 27, 28, 29, 30, 31, 32, 33, 34, 35, 36, and 37.

b. All of block group 2.

5. That part of tract 206.06 consisting of:

a. That part of block group 2 consisting of blocks 15, 17, 43, 44, 45, 46, 47, 48, 49, 50, 51, 52, 53, 54, 55, 56, 57, 58, 59, 60, 61, 62, 63, 68, 69, 72, and 73.

6. That part of tract 209.03 consisting of:

a. That part of block group 2 consisting of blocks 0, 1, 13, 20, 21, 22, 23, 24, 25, 26, 27, 28, and 29.

7. That part of tract 209.06 consisting of:

a. All of block group 1.

b. That part of block group 2 consisting of blocks 12, 16, 17, 18, 19, 20, 21, 22, 23, 24, 25, 26, 28, 29, 30, and 31.

8. That part of tract 209.08 consisting of:

a. That part of block group 1 consisting of blocks 11, 14, 15, 16, 17, 18, 21, 22, 23, 37, and 38.

9. That part of tract 210.02 consisting of:

a. All of block group 1.

b. That part of block group 2 consisting of blocks 34, 35, 36, 37, and 38.

10. That part of tract 210.03 consisting of:

a. That part of block group 1 consisting of blocks 0, 1, 2, 13, 14, 15, 16, 17, 18, 19, 20, 21, 22, 23, 24, 25, 26, 27, 28, 29, 30, 31, 32, 33, 34, 35, 36, 37, 38, 39, 40, 41, 42, 43, 44,



652836

45, 46, 47, 48, 49, and 50.

11. That part of tract 9901.00 consisting of:

a. That part of block group 0 consisting of blocks 5, 6, 7, 8, and 9.

12. That part of tract 9902.00 consisting of:

a. That part of block group 0 consisting of blocks 6, 8, 9, 10, 11, 12, 13, and 14.

(d) That part of Volusia County consisting of:

1. All of tracts 801.01, 801.02, 802.01, 802.02, 803.00, 804.00, 805.00, 806.00, 807.00, 808.03, 808.05, 808.06, 808.07, 808.08, 808.09, 809.01, 809.02, 810.01, 810.02, 811.01, 811.02, 812.01, 812.02, 813.00, 815.00, 816.00, 817.01, 817.02, 818.00, 819.00, 820.00, 821.00, 822.01, 822.02, 823.02, 823.03, 824.01, 824.04, 824.05, 824.06, 824.10, 824.11, 824.12, 824.13, 824.14, 824.15, 825.03, 825.06, 825.08, 825.09, 825.10, 825.11, 825.12, 825.13, 826.04, 826.05, 826.06, 826.07, 827.01, 827.03, 827.04, 827.05, 828.01, 828.02, 829.02, 829.03, 829.04, 830.03, 830.05, 830.06, 830.07, 830.08, 830.09, 832.03, 832.05, 832.06, 832.07, 832.09, 832.10, 832.11, 901.01, 901.02, 902.02, 902.03, 902.04, 903.03, 903.04, 903.05, 903.06, 903.07, 904.01, 904.02, 905.00, 906.00, 907.01, 907.02, 908.03, 908.04, 908.06, 908.07, 908.08, 909.03, 910.01, 910.15, 910.19, 910.20, 910.21, 910.23, 910.25, 910.31, 910.32, 910.33, 910.34, 910.35, 910.36, 910.37, 910.38, 910.39, 925.00, and 9900.00.

2. That part of tract 909.05 consisting of:

a. All of block group 1.

3. That part of tract 910.05 consisting of:

a. That part of block group 1 consisting of blocks 0, 1, 2, 3, 4, 5, 6, 7, 8, 9, 10, 11, 12, 13, 14, 15, 16, 31, 32, 33, 34,



652836

35, 36, 37, 38, 39, 40, 41, 53, and 54.

4. That part of tract 910.16 consisting of:

a. That part of block group 1 consisting of blocks 0, 1, 2, 3, 4, 5, 6, 7, 8, 9, 10, 11, 12, 13, 14, 15, 16, 17, 18, 19, 20, 21, 22, 23, 24, 25, 26, 27, 28, 29, 30, 31, 32, 33, 34, 35, 36, 37, 38, 40, and 41.

b. All of block group 2.

c. That part of block group 3 consisting of blocks 0, 1, 2, 3, 4, 5, 6, 7, 8, 9, 10, 11, 12, 13, 14, 18, 19, 20, and 21.

5. That part of tract 910.18 consisting of:

a. That part of block group 1 consisting of blocks 0, 1, 2, 3, 4, 5, 6, 8, 9, 10, 16, 17, 20, 21, 22, 23, 24, 25, 26, 27, 28, 29, 30, 32, and 33.

6. That part of tract 910.30 consisting of:

a. That part of block group 1 consisting of blocks 0, 1, 2, 3, 4, 5, 6, 7, 8, 9, 10, 11, 12, 13, 14, 15, 16, 17, 18, 19, 20, 21, 22, 23, 25, 26, 27, 28, 29, 30, 31, 32, 33, and 34.

b. All of block group 2.

(7) District 7 is composed of:

(a) All of Seminole County.

(b) That part of Orange County consisting of:

1. All of tracts 129.00, 132.01, 132.02, 133.00, 134.02, 134.03, 134.05, 134.06, 155.01, 156.01, 156.02, 157.01, 157.02, 158.01, 158.02, 159.01, 160.01, 160.02, 161.00, 162.00, 163.01, 163.02, 164.02, 164.06, 164.07, 164.08, 164.09, 164.11, 164.12, 164.13, 164.14, 165.03, 165.04, 165.05, 165.09, 165.10, 165.11, 165.12, 165.13, 165.14, 165.15, 167.14, 167.15, 167.23, 167.38, 167.39, 167.42, 180.00, 182.01, 182.02, 182.03, and 182.04.

2. That part of tract 108.02 consisting of:



652836

- 794        a. All of block group 1.
- 795        b. All of block group 2.
- 796        c. That part of block group 3 consisting of blocks 0, 1, 2,
- 797 3, 4, 5, 7, 8, 9, 10, 11, 12, 13, 14, 15, 16, 17, 18, 19, 20,
- 798 21, 22, 23, 24, 25, 26, 27, 28, 29, 30, 31, and 32.
- 799        3. That part of tract 110.00 consisting of:
- 800        a. That part of block group 1 consisting of block 0.
- 801        4. That part of tract 128.00 consisting of:
- 802        a. All of block group 1.
- 803        b. That part of block group 2 consisting of blocks 0, 1, 2,
- 804 3, 4, 6, 7, 8, 9, 10, 11, 12, 13, 14, 15, 16, 17, 18, 19, 20,
- 805 25, 42, 43, and 44.
- 806        c. All of block group 3.
- 807        5. That part of tract 166.03 consisting of:
- 808        a. All of block group 1.
- 809        b. That part of block group 3 consisting of blocks 0, 1, 2,
- 810 3, and 4.
- 811        6. That part of tract 166.04 consisting of:
- 812        a. That part of block group 2 consisting of blocks 15, 16,
- 813 17, 18, 19, 20, and 21.
- 814        b. All of block group 3.
- 815        7. That part of tract 167.13 consisting of:
- 816        a. All of block group 1.
- 817        b. All of block group 2.
- 818        c. All of block group 3.
- 819        d. That part of block group 4 consisting of blocks 0, 1, 2,
- 820 3, 4, 5, 6, 7, 8, 9, and 15.
- 821        8. That part of tract 167.16 consisting of:
- 822        a. All of block group 1.



652836

b. That part of block group 2 consisting of block 4.  
9. That part of tract 167.24 consisting of:  
a. All of block group 1.  
b. All of block group 2.  
c. That part of block group 3 consisting of block 0.  
10. That part of tract 167.40 consisting of:  
a. That part of block group 1 consisting of blocks 0, 1, 2,  
3, 4, 5, 6, 7, 8, 9, 10, 11, 12, 13, 14, 15, 16, 17, and 20.  
b. That part of block group 2 consisting of blocks 0, 1, 2,  
3, 4, 5, 6, and 7.  
11. That part of tract 167.41 consisting of:  
a. That part of block group 1 consisting of blocks 0, 1, 2,  
3, 4, 5, 6, 7, 8, and 9.  
12. That part of tract 167.43 consisting of:  
a. That part of block group 1 consisting of block 0.  
b. That part of block group 2 consisting of blocks 0, 1,  
and 2.  
13. That part of tract 167.44 consisting of:  
a. That part of block group 1 consisting of blocks 0, 1, 2,  
and 3.  
14. That part of tract 167.45 consisting of:  
a. That part of block group 3 consisting of blocks 8 and 9.  
15. That part of tract 184.00 consisting of:  
a. That part of block group 2 consisting of blocks 0, 1, 2,  
3, 4, 5, 6, 7, 8, 9, 10, 11, 12, 13, 14, 15, 16, 17, 27, 28, 29,  
30, 31, 32, 33, 34, 35, 36, 38, 39, 40, 41, 42, 45, 46, 47, 48,  
49, 50, 51, 52, 53, 54, 55, 56, 57, 58, 59, 60, 61, 62, 63, 64,  
65, 66, 67, 68, 69, 70, 71, 72, 73, 74, 75, 76, 77, 78, 79, 80,  
81, 82, 83, 84, 85, 86, 87, and 99.





652836

16. That part of tract 190.00 consisting of:

a. That part of block group 1 consisting of blocks 0, 1, 2, 3, 4, 5, 6, 7, 8, 9, 10, 11, 12, 13, 14, 15, 16, 17, 18, 19, 20, 21, 22, 23, 24, 25, 26, 27, 28, and 31.

b. That part of block group 3 consisting of blocks 0, 1, 2, 3, 4, 5, 6, 7, 8, 9, 10, 11, 12, 13, 14, 15, 16, 17, 18, 19, 20, 21, 22, 23, 24, 25, 26, 27, 28, 29, 30, 31, 32, 33, 34, 35, 36, 37, 39, 42, 43, 44, 45, 46, and 47.

(c) That part of Volusia County consisting of:

1. All of tracts 909.04, 909.06, 910.17, 910.28, and 910.29.

2. That part of tract 909.05 consisting of:

a. All of block group 2.

b. All of block group 3.

3. That part of tract 910.05 consisting of:

a. That part of block group 1 consisting of blocks 17, 18, 19, 20, 21, 22, 23, 24, 25, 26, 27, 28, 29, 30, 42, 43, 44, 45, 46, 47, 48, 49, 50, 51, and 52.

4. That part of tract 910.16 consisting of:

a. That part of block group 1 consisting of block 39.

b. That part of block group 3 consisting of blocks 15, 16, 17, 22, 23, 24, 25, 26, 27, 28, 29, 30, 31, 32, 33, 34, 35, 36, 37, 38, 39, and 40.

5. That part of tract 910.18 consisting of:

a. That part of block group 1 consisting of blocks 7, 11, 12, 13, 14, 15, 18, 19, 31, 34, and 35.

b. All of block group 2.

c. All of block group 3.

d. All of block group 4.



652836

6. That part of tract 910.30 consisting of:

a. That part of block group 1 consisting of block 24.

(8) District 8 is composed of:

(a) All of Brevard County.

(b) That part of Indian River County consisting of:

1. All of tracts 501.01, 501.02, 502.01, 502.02, 503.03, 503.04, 503.05, 503.06, 504.01, 504.02, 505.04, 505.05, 505.06, 505.07, 505.08, 505.09, 506.01, 506.02, 506.04, 507.02, 507.04, 507.06, 507.08, 507.09, 508.05, 508.06, 508.07, 508.08, 508.09, 508.10, 508.11, 508.12, 509.03, 509.05, 509.06, 509.07, 509.08, 509.09, 9800.00, and 9900.00.

2. That part of tract 506.03 consisting of:

a. All of block group 1.

b. All of block group 2.

c. That part of block group 3 consisting of blocks 0, 1, 2, 3, 4, 5, 6, 7, 8, 9, 10, 11, 12, 13, 14, 15, 16, 17, 18, 19, 20, 21, 22, 23, 24, 25, 26, 27, 28, 29, 30, 31, 32, 33, 34, 35, 36, 37, 38, 39, 40, 41, 42, 43, and 44.

3. That part of tract 506.07 consisting of:

a. That part of block group 2 consisting of block 16.

4. That part of tract 507.07 consisting of:

a. All of block group 1.

b. That part of block group 2 consisting of blocks 0, 1, 2, 3, 4, 5, 6, 7, 8, 9, 10, 11, 12, 13, 14, 15, and 16.

(c) That part of Orange County consisting of:

1. All of tract 166.05.

2. That part of tract 166.03 consisting of:

a. All of block group 2.

b. That part of block group 3 consisting of blocks 5, 6, 7,



652836

8, 9, 10, 11, 12, 13, 14, 15, 16, 17, 18, 19, 20, 21, and 22.

c. All of block group 4.

3. That part of tract 166.04 consisting of:

a. All of block group 1.

b. That part of block group 2 consisting of blocks 0, 1, 2,  
3, 4, 5, 6, 7, 8, 9, 10, 11, 12, 13, 14, 22, 23, 24, 25, 26, 27,  
28, 29, 30, and 31.

4. That part of tract 166.06 consisting of:

a. That part of block group 1 consisting of blocks 0, 1, 2,  
3, 4, 5, 6, 7, 8, 9, 10, 11, 12, 13, 14, 15, 16, 17, 18, 19, 20,  
21, 22, 23, 24, 25, 27, 28, 29, 30, 31, 32, 33, 34, 35, 36, 37,  
38, 39, 40, 41, 42, 43, 44, 45, 46, 47, 48, 49, 50, 51, 52, 53,  
54, 55, 56, 57, 58, 59, 60, 61, 72, 73, 74, 75, 76, 77, 78, 79,  
80, 81, 82, 83, 84, 85, 86, 87, 88, 97, 98, 99, 100, 101, 102,  
and 103.

5. That part of tract 166.07 consisting of:

a. All of block group 1.

b. All of block group 2.

c. That part of block group 3 consisting of blocks 0, 1, 2,  
3, 4, 5, 6, 7, 8, 9, 10, 11, 12, 13, 14, 15, 16, 17, 18, 19, 20,  
21, 22, 23, 24, 25, 26, 27, 28, 29, 30, 31, 32, 33, 34, 35, 36,  
37, 38, 39, 40, 41, 42, 43, 45, 46, 47, 48, and 49.

(9) District 9 is composed of:

(a) All of Osceola County.

(b) That part of Orange County consisting of:

1. All of tracts 135.03, 135.05, 135.07, 135.10, 135.11,  
135.12, 135.13, 136.03, 136.04, 136.05, 136.06, 167.09, 167.10,  
167.17, 167.28, 167.31, 167.33, 167.35, 167.36, 167.37, 167.46,  
167.47, 167.48, 167.49, 167.50, 167.51, 167.52, 167.53, 167.54,



652836

167.55, 167.56, 168.02, 168.03, 168.04, 168.08, 168.09, 168.10,  
168.11, 168.12, 168.13, 168.14, 170.04, 170.06, 170.11, 170.12,  
170.13, 170.15, 170.18, 170.19, 170.20, 170.21, 170.22, 170.23,  
170.24, 170.25, and 170.26.

2. That part of tract 136.07 consisting of:

a. That part of block group 1 consisting of blocks 0, 1, 2,  
3, 4, 5, 6, 7, 9, 10, 11, 12, 13, 14, 15, 16, 19, 20, 23, and  
24.

b. All of block group 2.

3. That part of tract 138.03 consisting of:

a. That part of block group 1 consisting of blocks 33, 34,  
and 38.

4. That part of tract 141.00 consisting of:

a. That part of block group 3 consisting of blocks 41, 42,  
43, 44, and 46.

5. That part of tract 142.02 consisting of:

a. That part of block group 3 consisting of blocks 15 and  
23.

6. That part of tract 166.06 consisting of:

a. That part of block group 1 consisting of blocks 26, 62,  
63, 64, 65, 66, 67, 68, 69, 70, 71, 89, 90, 91, 92, 93, 94, 95,  
and 96.

7. That part of tract 166.07 consisting of:

a. That part of block group 3 consisting of block 44.

8. That part of tract 167.13 consisting of:

a. That part of block group 4 consisting of blocks 10, 11,  
12, 13, and 14.

9. That part of tract 167.16 consisting of:

a. That part of block group 2 consisting of blocks 0, 1, 2,



652836

3, 5, 6, 7, 8, 9, 10, 11, 12, 13, 14, and 15.

10. That part of tract 167.24 consisting of:

a. That part of block group 3 consisting of blocks 1, 2, 3,  
4, 5, 6, 7, 8, 9, 10, and 11.

11. That part of tract 167.40 consisting of:

a. That part of block group 1 consisting of blocks 18 and  
19.

b. That part of block group 2 consisting of blocks 8 and 9.

12. That part of tract 167.41 consisting of:

a. That part of block group 1 consisting of blocks 10, 11,  
12, 13, and 14.

13. That part of tract 167.43 consisting of:

a. That part of block group 1 consisting of blocks 1, 2, 3,  
4, 5, 6, 7, 8, 9, 10, 11, 12, 13, 14, 15, 16, 17, and 18.

b. That part of block group 2 consisting of blocks 3, 4, 5,  
6, 7, 8, 9, 10, and 11.

14. That part of tract 167.44 consisting of:

a. That part of block group 1 consisting of blocks 4, 5, 6,  
7, 8, 9, 10, 11, 12, 13, 14, 15, 16, 17, 18, and 19.

b. All of block group 2.

c. All of block group 3.

15. That part of tract 167.45 consisting of:

a. All of block group 1.

b. All of block group 2.

c. That part of block group 3 consisting of blocks 0, 1, 2,  
3, 4, 5, 6, 7, 10, 11, 12, 13, 14, and 15.

(10) District 10 is composed of:

(a) That part of Orange County consisting of:

1. All of tracts 102.01, 102.02, 103.00, 104.00, 105.00,



652836

997 111.00, 112.00, 113.00, 116.00, 117.01, 117.02, 120.00, 121.00,  
998 122.01, 122.02, 123.03, 123.04, 123.05, 123.06, 123.07, 124.02,  
999 124.03, 124.04, 124.05, 125.00, 126.00, 127.01, 137.01, 137.02,  
1000 138.01, 138.02, 139.00, 140.00, 142.01, 143.01, 143.02, 144.00,  
1001 145.02, 145.03, 145.04, 146.01, 146.05, 146.06, 146.07, 146.08,  
1002 146.09, 147.01, 147.02, 147.03, 147.05, 147.06, 148.04, 148.05,  
1003 148.06, 148.07, 148.09, 148.10, 148.11, 148.12, 148.13, 148.14,  
1004 148.15, 149.04, 149.06, 149.08, 149.09, 150.01, 150.02, 150.03,  
1005 150.05, 150.06, 151.03, 151.04, 151.05, 151.06, 152.02, 152.03,  
1006 152.04, 153.00, 169.02, 169.04, 169.06, 169.07, 169.08, 169.09,  
1007 169.10, 169.11, 170.01, 171.08, 171.09, 171.10, 171.11, 171.12,  
1008 171.13, 171.14, 171.15, 171.16, 171.17, 171.18, 171.19, 171.20,  
1009 171.21, 171.22, 171.23, 172.00, 173.01, 173.02, 174.01, 174.02,  
1010 175.03, 175.04, 175.05, 175.06, 176.00, 177.01, 177.02, 177.03,  
1011 178.05, 178.06, 178.07, 178.08, 178.09, 178.10, 178.11, 178.12,  
1012 178.13, 178.14, 179.01, 179.02, 181.00, 183.00, 185.00, 187.00,  
1013 188.00, 189.01, 189.02, and 9900.00.  
1014 2. That part of tract 108.02 consisting of:  
1015 a. That part of block group 3 consisting of block 6.  
1016 3. That part of tract 110.00 consisting of:  
1017 a. That part of block group 1 consisting of blocks 1, 2, 3,  
1018 4, 5, 6, 7, 8, 9, 10, 11, 12, 13, 14, 15, 16, and 17.  
1019 b. All of block group 2.  
1020 c. All of block group 3.  
1021 d. All of block group 4.  
1022 4. That part of tract 128.00 consisting of:  
1023 a. That part of block group 2 consisting of blocks 5, 21,  
1024 22, 23, 24, 26, 27, 28, 29, 30, 31, 32, 33, 34, 35, 36, 37, 38,  
1025 39, 40, and 41.



652836

- 1026        5. That part of tract 136.07 consisting of:
- 1027        a. That part of block group 1 consisting of blocks 8, 17,
- 1028 18, 21, and 22.
- 1029        6. That part of tract 138.03 consisting of:
- 1030        a. That part of block group 1 consisting of blocks 0, 1, 2,
- 1031 3, 4, 5, 6, 7, 8, 9, 10, 11, 12, 13, 14, 15, 16, 17, 18, 19, 20,
- 1032 21, 22, 23, 24, 25, 26, 27, 28, 29, 30, 31, 32, 35, 36, 37, 39,
- 1033 40, 41, and 42.
- 1034        7. That part of tract 141.00 consisting of:
- 1035        a. All of block group 1.
- 1036        b. All of block group 2.
- 1037        c. That part of block group 3 consisting of blocks 0, 1, 2,
- 1038 3, 4, 5, 6, 7, 8, 9, 10, 11, 12, 13, 14, 15, 16, 17, 18, 19, 20,
- 1039 21, 22, 23, 24, 25, 26, 27, 28, 29, 30, 31, 32, 33, 34, 35, 36,
- 1040 37, 38, 39, 40, 45, 47, 48, 49, and 50.
- 1041        8. That part of tract 142.02 consisting of:
- 1042        a. All of block group 1.
- 1043        b. All of block group 2.
- 1044        c. That part of block group 3 consisting of blocks 0, 1, 2,
- 1045 3, 4, 5, 6, 7, 8, 9, 10, 11, 12, 13, 14, 16, 17, 18, 19, 20, 21,
- 1046 and 22.
- 1047        9. That part of tract 184.00 consisting of:
- 1048        a. All of block group 1.
- 1049        b. That part of block group 2 consisting of blocks 18, 19,
- 1050 20, 21, 22, 23, 24, 25, 26, 37, 43, 44, 88, 89, 90, 91, 92, 93,
- 1051 94, 95, 96, 97, 98, and 100.
- 1052        10. That part of tract 190.00 consisting of:
- 1053        a. That part of block group 1 consisting of blocks 29, 30,
- 1054 32, 33, 34, 35, 36, 37, 38, 39, 40, 41, 42, 43, 44, 45, 46, 47,



652836

1055 48, 49, 50, 51, 52, 53, 54, 55, 56, 57, 58, 59, 60, 61, 62, 63,  
1056 64, 65, 66, 67, 68, 69, 70, 71, 72, and 73.  
1057 b. All of block group 2.  
1058 c. That part of block group 3 consisting of blocks 38, 40,  
1059 and 41.  
1060 (11) District 11 is composed of:  
1061 (a) All of Citrus County.  
1062 (b) All of Sumter County.  
1063 (c) That part of Lake County consisting of:  
1064 1. All of tracts 302.04, 302.06, 302.08, 302.09, 302.10,  
1065 302.11, 303.02, 303.05, 303.06, 303.07, 303.08, 304.05, 304.06,  
1066 304.07, 304.08, 304.09, 304.10, 304.11, 305.05, 305.06, 305.07,  
1067 306.01, 306.02, 307.01, 307.02, 308.03, 308.04, 308.05, 308.06,  
1068 308.07, 309.14, 309.15, 310.01, 310.02, 311.03, 311.04, 311.05,  
1069 311.06, 311.07, 311.08, 312.03, 312.05, 312.06, 312.07, 312.08,  
1070 313.01, 313.06, 313.09, 313.12, 313.13, 313.15, 313.19, 313.20,  
1071 and 313.21.  
1072 2. That part of tract 301.04 consisting of:  
1073 a. That part of block group 1 consisting of blocks 44, 45,  
1074 46, 47, 48, 49, 50, 51, 52, 53, and 54.  
1075 3. That part of tract 301.09 consisting of:  
1076 a. That part of block group 1 consisting of blocks 60, 61,  
1077 74, 79, 84, 85, 86, 89, 90, 92, 93, 94, 95, 106, 107, and 108.  
1078 4. That part of tract 301.10 consisting of:  
1079 a. All of block group 1.  
1080 b. All of block group 2.  
1081 c. That part of block group 3 consisting of blocks 0, 1, 2,  
1082 3, 4, 5, 6, 7, 8, 9, 10, 11, 12, 13, 14, 15, 17, 18, 19, 20, 21,  
1083 22, 23, 24, 25, 26, 27, 28, 29, 30, 31, 32, 33, 34, 35, 36, 37,





652836

1084 38, 39, 40, 41, 42, 43, 44, 45, 46, 47, 48, 49, 50, 51, 52, 53,  
1085 54, 55, 56, 57, 58, 59, 60, 61, 62, 63, 64, 65, 66, 67, 68, 69,  
1086 70, 71, 72, 73, 74, 75, 76, 77, 78, 79, 80, 81, 82, 83, 84, 85,  
1087 86, 87, 88, 89, 90, 91, 92, 93, 94, 95, 96, 97, 98, 99, 100,  
1088 101, 106, 107, 108, 109, 110, 111, 112, 113, 114, 115, 116, 117,  
1089 118, 119, and 120.

1090 5. That part of tract 302.03 consisting of:

1091 a. That part of block group 1 consisting of blocks 4, 5, 6,  
1092 7, 8, 9, 10, 11, 12, 13, 20, 21, 22, 23, 24, 25, 26, 27, 28, 29,  
1093 30, 31, 32, 33, 34, 35, 37, 44, 45, 46, 47, 48, 49, 50, 51, 52,  
1094 53, 54, 55, 56, 57, 58, and 59.

1095 b. All of block group 2.

1096 c. All of block group 3.

1097 6. That part of tract 309.17 consisting of:

1098 a. That part of block group 1 consisting of blocks 4, 5, 6,  
1099 7, 8, 9, 10, 11, 12, 13, 14, 15, 16, 17, 18, 19, 20, 21, 22, 23,  
1100 24, 25, 26, 27, 28, 29, 30, 31, 32, 33, 34, 35, 68, 69, 70, 71,  
1101 72, 73, 74, 75, 76, 77, 78, 79, 80, 84, 85, 86, 87, 88, 89, 90,  
1102 91, 92, 93, 94, 95, 96, 99, and 100.

1103 b. That part of block group 2 consisting of blocks 1, 2, 4,  
1104 13, 14, 15, 16, 17, and 18.

1105 7. That part of tract 312.02 consisting of:

1106 a. That part of block group 1 consisting of blocks 19, 44,  
1107 45, 46, 47, 48, 49, 50, 51, 52, 53, 54, and 55.

1108 b. That part of block group 2 consisting of blocks 4, 5, 6,  
1109 7, 8, 9, 10, 11, 12, 13, 14, 15, 16, 17, 18, 20, 21, 22, 23, 24,  
1110 29, 30, 32, 33, 34, 35, 70, 71, 72, 109, 110, 111, 112, 113,  
1111 114, 120, 121, 134, 136, 142, 143, and 144.

1112 c. That part of block group 3 consisting of blocks 0, 1, 2,



652836

1113 3, 4, 5, 6, 7, 8, 9, 10, 11, 12, 13, 14, 17, 18, 47, and 70.

1114 8. That part of tract 313.08 consisting of:

1115 a. All of block group 1.

1116 b. That part of block group 2 consisting of blocks 6, 7, 8,

1117 9, 10, 11, 12, 13, 14, 15, 16, 17, 18, 19, 20, 21, 22, 23, 24,

1118 25, 26, 27, 28, 29, 30, and 31.

1119 c. All of block group 3.

1120 9. That part of tract 313.16 consisting of:

1121 a. That part of block group 1 consisting of blocks 0, 1, 2,

1122 3, 4, 5, 6, 7, 8, 9, 10, 11, 12, 13, 14, 15, 16, 17, 18, 19, 20,

1123 21, 22, 23, 24, 25, 28, 29, 30, 31, 32, 33, 34, 35, 36, 37, 38,

1124 39, 40, 41, 42, 43, 44, 45, 46, 47, 48, 49, 50, 51, 52, 53, 54,

1125 and 55.

1126 b. That part of block group 2 consisting of blocks 0, 1, 2,

1127 3, 4, 5, 6, 7, 8, 9, 10, 11, 12, 13, 14, 15, 16, 17, 18, 19, 20,

1128 and 30.

1129 c. That part of block group 3 consisting of blocks 7 and 8.

1130 (d) That part of Marion County consisting of:

1131 1. All of tracts 6.04, 6.05, 6.06, 6.07, 7.03, 7.04, 7.05,

1132 7.06, 7.07, 8.03, 8.04, 8.05, 8.06, 8.07, 8.08, 8.09, 8.10,

1133 8.11, 9.01, 9.03, 9.04, 10.03, 10.05, 10.07, 10.08, 10.09,

1134 10.11, 10.12, 10.13, 11.02, 11.03, 11.05, 11.06, 12.04, 12.05,

1135 12.06, 12.08, 12.09, 12.10, 12.11, and 9800.00.

1136 2. That part of tract 6.01 consisting of:

1137 a. That part of block group 2 consisting of blocks 82, 83,

1138 84, 85, 86, 90, and 91.

1139 3. That part of tract 10.10 consisting of:

1140 a. That part of block group 1 consisting of blocks 1, 2, 3,

1141 4, 5, 7, 8, 9, 10, 11, 12, 13, 14, 15, 16, 17, 18, 19, 20, 21,



652836

22, 23, 24, 25, 26, 27, 28, 29, 30, 31, 32, 33, 34, 35, 36, 37, 38, 39, 40, 41, 42, 43, 44, 45, 46, 47, 48, 49, 50, 51, 53, 54, 55, 56, 57, 58, 59, 60, 61, 62, 63, 64, 65, 66, 67, 68, 69, 70, 71, 72, 73, 74, 75, 76, 77, 78, 79, 80, 81, 82, 83, 84, 85, and 86.

b. That part of block group 2 consisting of blocks 0, 1, 2, 3, 4, 5, 7, 8, 9, 10, 12, 13, 15, 16, 17, 18, 19, 20, 21, 22, 23, 24, 25, 26, 27, 28, 29, 30, 31, 32, 33, 34, 35, 36, and 37.

4. That part of tract 13.02 consisting of:

a. That part of block group 3 consisting of blocks 5, 6, 13, 14, and 16.

5. That part of tract 22.03 consisting of:

a. That part of block group 4 consisting of blocks 0, 1, 2, 3, 4, 5, 6, 7, 8, 9, 10, 11, 12, 13, 14, 15, 16, 17, 18, 19, 20, 21, 22, 23, 24, 25, 26, 27, and 28.

6. That part of tract 23.02 consisting of:

a. All of block group 1.

b. That part of block group 2 consisting of blocks 0, 1, 2, 3, 4, 5, 6, 7, 8, 9, 10, 11, 12, 13, 14, 16, 17, 18, 19, 20, 21, 22, 23, 24, 25, 26, 27, 28, and 29.

c. That part of block group 3 consisting of blocks 36, 37, 38, 39, 40, 41, 42, 43, 45, 47, 48, 49, 51, 52, 60, and 61.

7. That part of tract 24.01 consisting of:

a. That part of block group 1 consisting of blocks 17, 18, 19, 20, 22, 23, and 24.

8. That part of tract 24.02 consisting of:

a. That part of block group 1 consisting of blocks 0, 1, 2, 3, 4, 5, 6, 7, 8, 9, 10, 11, 12, 13, 14, 15, 16, 17, 18, 19, 20, 21, 22, 23, 24, 25, 26, 28, 29, 30, 31, 32, 33, 34, 35, 36, 37,



652836

1171 38, and 39.

1172 b. All of block group 2.

1173 9. That part of tract 25.05 consisting of:

1174 a. That part of block group 3 consisting of blocks 17 and

1175 18.

1176 (12) District 12 is composed of:

1177 (a) All of Hernando County.

1178 (b) All of Pasco County.

1179 (c) That part of Pinellas County consisting of:

1180 1. All of tract 275.01.

1181 2. That part of tract 273.08 consisting of:

1182 a. That part of block group 1 consisting of blocks 9, 10,

1183 11, 12, 13, 14, 15, 16, 17, 18, 19, 20, 21, 22, 23, 24, 25, 26,

1184 27, 28, 29, 30, 31, 32, 33, 34, 35, 36, 37, 38, 39, 40, 41, 42,

1185 43, 44, 45, 46, 47, 48, 66, 67, 68, 69, 70, 71, 72, 73, 74, 75,

1186 and 76.

1187 b. All of block group 2.

1188 3. That part of tract 274.01 consisting of:

1189 a. All of block group 1.

1190 4. That part of tract 274.04 consisting of:

1191 a. That part of block group 4 consisting of blocks 0, 1, 2,

1192 and 5.

1193 b. That part of block group 5 consisting of blocks 0, 1, 2,

1194 3, 8, 9, 10, and 11.

1195 5. That part of tract 275.03 consisting of:

1196 a. That part of block group 1 consisting of blocks 0, 1, 2,

1197 3, 4, 5, 6, 7, 13, 14, 35, 36, and 37.

1198 6. That part of tract 9900.00 consisting of:

1199 a. That part of block group 0 consisting of block 1.



652836

1200        (13) District 13 is composed of:  
1201        (a) That part of Pinellas County consisting of:  
1202        1. All of tracts 201.05, 201.06, 201.07, 201.08, 201.09,  
1203 201.10, 202.01, 202.02, 202.06, 202.07, 202.08, 202.09, 203.01,  
1204 203.02, 204.00, 205.00, 206.00, 207.00, 208.00, 212.00, 215.01,  
1205 215.02, 216.00, 218.00, 219.00, 220.00, 221.01, 221.02, 222.00,  
1206 223.01, 223.02, 224.01, 224.02, 225.01, 225.02, 225.03, 226.01,  
1207 226.02, 227.00, 228.01, 228.02, 229.01, 229.02, 230.00, 231.00,  
1208 232.00, 233.00, 234.00, 235.01, 235.02, 236.01, 236.02, 237.00,  
1209 238.00, 239.00, 240.01, 240.02, 240.04, 240.05, 241.00, 242.01,  
1210 242.02, 243.01, 243.02, 244.03, 244.08, 244.09, 244.10, 244.11,  
1211 244.13, 245.05, 245.12, 245.15, 245.16, 246.01, 246.03, 246.04,  
1212 247.01, 247.02, 247.03, 248.01, 248.03, 248.04, 248.05, 249.01,  
1213 249.04, 249.05, 249.06, 249.07, 249.08, 250.04, 250.07, 250.09,  
1214 250.11, 250.12, 250.13, 250.14, 250.15, 250.16, 250.17, 250.18,  
1215 250.19, 250.20, 250.21, 251.06, 251.07, 251.08, 251.09, 251.10,  
1216 251.11, 251.12, 251.13, 251.14, 251.15, 251.16, 251.19, 251.20,  
1217 251.21, 251.22, 251.23, 252.04, 252.05, 252.07, 252.08, 252.09,  
1218 252.10, 252.11, 253.03, 253.05, 253.07, 253.09, 253.10, 253.11,  
1219 254.01, 254.07, 254.11, 254.12, 254.13, 254.14, 254.15, 254.16,  
1220 254.17, 254.18, 254.19, 255.01, 255.05, 255.07, 255.08, 255.09,  
1221 255.10, 256.02, 256.03, 256.04, 257.00, 258.00, 259.01, 259.02,  
1222 260.01, 260.03, 260.04, 261.01, 261.02, 262.00, 263.00, 264.01,  
1223 264.02, 265.01, 265.02, 266.01, 266.02, 267.01, 267.03, 267.04,  
1224 267.05, 269.04, 269.08, 269.09, 269.11, 269.12, 269.13, 269.14,  
1225 269.15, 269.16, 269.17, 270.00, 271.05, 271.06, 271.07, 271.08,  
1226 272.02, 272.06, 272.07, 272.08, 272.09, 272.10, 272.11, 272.12,  
1227 275.04, 276.03, 276.04, 276.05, 276.06, 277.01, 277.03, 277.04,  
1228 278.01, 278.02, 279.01, 279.05, 280.02, 280.04, 280.05, 280.06,



652836

1229 281.02, 281.03, 281.04, 282.00, 283.00, 284.03, 285.00, 286.01,  
1230 286.02, 287.00, and 9901.00.

1231 2. That part of tract 244.06 consisting of:  
1232 a. That part of block group 2 consisting of blocks 3 and 4.  
1233 3. That part of tract 244.12 consisting of:  
1234 a. All of block group 1.  
1235 4. That part of tract 245.14 consisting of:  
1236 a. That part of block group 2 consisting of blocks 18, 20,  
1237 21, 27, 29, 30, and 31.

1238 b. That part of block group 3 consisting of blocks 9, 10,  
1239 11, 14, 16, 29, 30, 31, 32, 33, 34, 35, 36, 37, 38, 39, 40, 41,  
1240 42, 43, 44, 45, 46, 47, 48, 49, 50, and 53.

1241 5. That part of tract 272.04 consisting of:  
1242 a. That part of block group 2 consisting of blocks 9 and  
1243 10.

1244 b. That part of block group 3 consisting of blocks 17 and  
1245 21.

1246 6. That part of tract 274.04 consisting of:  
1247 a. That part of block group 1 consisting of blocks 39 and  
1248 40.

1249 b. All of block group 2.  
1250 c. All of block group 3.  
1251 d. That part of block group 4 consisting of blocks 3, 4, 6,  
1252 7, 8, 9, 10, 11, 12, 13, 14, 15, 16, and 17.

1253 e. That part of block group 5 consisting of blocks 4, 5, 6,  
1254 7, 12, 13, 14, 15, 16, 17, 18, 19, 20, 21, 22, 23, 24, 25, 26,  
1255 27, 28, 29, and 30.

1256 f. All of block group 6.  
1257 7. That part of tract 275.03 consisting of:



652836

1258        a. That part of block group 1 consisting of blocks 8, 9,  
1259 10, 11, 12, 15, 16, 17, 18, 19, 20, 21, 22, 23, 24, 25, 26, 27,  
1260 28, 29, 30, 31, 32, 33, 34, 38, 39, and 40.

1261        b. All of block group 2.  
1262        c. All of block group 3.

1263        8. That part of tract 9900.00 consisting of:

1264        a. That part of block group 0 consisting of blocks 2, 3, 4,  
1265 5, 6, 7, 8, 9, 10, 11, 12, 13, 14, 15, 16, 17, 18, 19, 20, 21,  
1266 22, 23, 24, 25, 26, 27, 28, 29, 30, 31, 32, 33, 34, 35, 36, 37,  
1267 38, 39, 40, 41, and 42.

1268        (14) District 14 is composed of:

1269        (a) That part of Hillsborough County consisting of:

1270        1. All of tracts 4.01, 4.02, 5.00, 6.01, 6.02, 7.01, 7.02,  
1271 12.00, 13.00, 14.00, 15.00, 16.00, 17.00, 20.00, 21.00, 22.00,  
1272 23.00, 24.00, 25.00, 26.00, 27.01, 27.02, 28.00, 29.00, 30.00,  
1273 31.00, 32.00, 33.00, 41.00, 42.00, 43.00, 44.00, 45.00, 46.01,  
1274 46.02, 47.00, 48.00, 49.01, 49.02, 50.00, 51.01, 51.02, 53.01,  
1275 54.01, 55.00, 57.00, 58.00, 59.00, 60.00, 61.01, 61.03, 62.00,  
1276 63.00, 64.00, 65.01, 65.03, 65.04, 66.00, 67.00, 68.01, 68.02,  
1277 69.00, 70.01, 70.02, 71.02, 71.03, 72.00, 73.00, 110.05, 110.06,  
1278 110.07, 111.03, 111.06, 111.07, 111.08, 111.09, 112.03, 112.04,  
1279 112.05, 112.06, 113.01, 113.03, 113.04, 114.07, 114.08, 114.09,  
1280 114.10, 114.11, 114.12, 114.13, 114.14, 114.15, 114.16, 114.17,  
1281 114.18, 115.04, 115.06, 115.09, 115.10, 115.12, 115.14, 115.15,  
1282 115.16, 115.18, 115.19, 115.20, 115.21, 115.22, 115.23, 115.24,  
1283 115.25, 115.26, 115.27, 115.28, 116.03, 116.05, 116.10, 116.11,  
1284 116.12, 116.13, 116.14, 116.15, 116.16, 116.17, 117.08, 117.12,  
1285 117.13, 117.14, 117.15, 117.16, 118.02, 118.04, 118.05, 118.06,  
1286 119.05, 119.07, 119.08, 119.09, 119.10, 119.11, 142.00, 144.00,



652836

1287 9801.00, 9805.00, 9806.00, and 9807.00.

1288 2. That part of tract 2.01 consisting of:

1289 a. That part of block group 1 consisting of block 1.

1290 b. That part of block group 2 consisting of blocks 10, 11,

1291 12, 13, 14, 15, 16, 17, 18, 19, and 20.

1292 3. That part of tract 3.01 consisting of:

1293 a. That part of block group 1 consisting of blocks 6, 7, 8,

1294 9, 10, 11, 12, 13, 14, 15, 16, 17, 18, and 19.

1295 b. That part of block group 3 consisting of blocks 3, 4, 5,

1296 6, 7, 8, 9, 10, 11, 12, 13, 14, 15, 16, 17, 18, 19, 20, 21, 22,

1297 23, 24, 25, 26, 27, 28, 29, 30, 31, 32, and 33.

1298 4. That part of tract 10.01 consisting of:

1299 a. That part of block group 1 consisting of blocks 6 and 7.

1300 b. That part of block group 2 consisting of blocks 0, 1, 2,

1301 3, 4, 5, 6, 7, and 11.

1302 5. That part of tract 11.00 consisting of:

1303 a. All of block group 1.

1304 b. All of block group 2.

1305 c. That part of block group 3 consisting of blocks 1, 2, 3,

1306 4, 5, 6, 7, 8, 9, 10, 11, 12, 13, 14, 15, 16, 17, 18, 19, and

1307 20.

1308 6. That part of tract 19.00 consisting of:

1309 a. That part of block group 1 consisting of blocks 12, 13,

1310 14, 15, 30, and 31.

1311 b. That part of block group 2 consisting of blocks 9, 10,

1312 11, 12, 13, 14, 15, 16, 17, 18, 19, and 20.

1313 c. That part of block group 3 consisting of blocks 4, 5, 6,

1314 7, 8, 9, 10, 11, 12, 13, 14, 15, 16, 17, 18, and 19.

1315 7. That part of tract 34.00 consisting of:





652836

- 1316        a. All of block group 1.
- 1317        b. That part of block group 2 consisting of block 7.
- 1318        c. That part of block group 3 consisting of blocks 9, 10,
- 1319 11, 12, 13, 14, 15, 16, 17, 18, 19, 20, 21, 22, 23, 24, 25, 26,
- 1320 27, 48, 49, 50, 51, and 52.
- 1321        8. That part of tract 35.00 consisting of:
- 1322        a. All of block group 1.
- 1323        b. All of block group 2.
- 1324        c. That part of block group 3 consisting of blocks 3, 4,
- 1325 12, 13, 16, 17, and 18.
- 1326        9. That part of tract 38.00 consisting of:
- 1327        a. That part of block group 1 consisting of blocks 3, 4, 5,
- 1328 15, 16, 17, 18, 19, 20, 21, 22, 23, 24, 25, 26, 27, 28, 29, 30,
- 1329 31, 32, 33, 34, 35, 36, 37, 38, 39, 40, 41, 42, 43, 44, 45, 46,
- 1330 91, 92, 93, 94, 95, 96, 97, 98, 99, 100, 101, 102, 103, 104,
- 1331 105, 106, 107, 108, 109, 110, 111, 119, 120, 121, and 129.
- 1332        10. That part of tract 53.02 consisting of:
- 1333        a. All of block group 1.
- 1334        b. That part of block group 2 consisting of blocks 2, 3, 9,
- 1335 12, 13, 22, and 25.
- 1336        11. That part of tract 108.05 consisting of:
- 1337        a. All of block group 1.
- 1338        12. That part of tract 108.17 consisting of:
- 1339        a. That part of block group 3 consisting of blocks 2, 3, 4,
- 1340 5, and 6.
- 1341        13. That part of tract 108.22 consisting of:
- 1342        a. That part of block group 1 consisting of blocks 2, 5, 6,
- 1343 7, 8, 9, 11, 12, and 13.
- 1344        14. That part of tract 110.03 consisting of:



652836

a. That part of block group 3 consisting of blocks 0, 1, 2, 3, 4, 9, 10, and 11.

15. That part of tract 136.04 consisting of:

a. That part of block group 1 consisting of blocks 0, 1, 2, 3, 4, 5, 6, 7, 8, 9, 10, 11, 12, 13, 14, 15, 16, 17, 18, 19, 20, 21, 22, 23, 24, 25, 26, 27, 28, 29, 30, 31, 32, 33, 34, 35, 47, 48, 49, 60, 64, 65, 66, 67, 68, 69, 72, 73, 74, and 79.

16. That part of tract 138.01 consisting of:

a. That part of block group 1 consisting of blocks 0, 1, 2, 3, 4, 5, 6, 7, 8, 9, 10, 11, 12, 13, 14, 15, 16, 17, 18, 19, 20, 21, 22, 23, 24, 25, 26, 27, 28, 29, 30, 31, 32, and 33.

17. That part of tract 9900.00 consisting of:

a. That part of block group 0 consisting of blocks 1, 2, 3, 4, 5, 6, 7, 10, 16, 17, 18, 19, 20, 21, 22, 23, 24, 25, 26, 29, 30, and 31.

(b) That part of Pinellas County consisting of:

1. All of tracts 245.07, 245.08, 245.09, 245.10, 245.17, 245.18, 245.19, 254.20, 254.21, 268.04, 268.09, 268.11, 268.12, 268.13, 268.14, 268.15, 268.16, 268.17, 268.18, 268.19, 268.20, 268.21, 273.09, 273.14, 273.16, 273.17, 273.18, 273.19, 273.20, 273.21, 273.23, 273.24, 273.25, 273.26, 273.27, 273.28, 273.29, 273.30, 273.31, 273.32, and 273.33.

2. That part of tract 244.06 consisting of:

a. All of block group 1.

b. That part of block group 2 consisting of blocks 0, 1, and 2.

c. All of block group 3.

3. That part of tract 244.12 consisting of:

a. All of block group 2.



652836

b. All of block group 3.

4. That part of tract 245.14 consisting of:

a. All of block group 1.

b. That part of block group 2 consisting of blocks 0, 1, 2, 3, 4, 5, 6, 7, 8, 9, 10, 11, 12, 13, 14, 15, 16, 17, 19, 22, 23, 24, 25, 26, 28, 32, 33, 34, 35, 36, and 37.

c. That part of block group 3 consisting of blocks 0, 1, 2, 3, 4, 5, 6, 7, 8, 12, 13, 15, 17, 18, 19, 20, 21, 22, 23, 24, 25, 26, 27, 28, 51, and 52.

5. That part of tract 272.04 consisting of:

a. All of block group 1.

b. That part of block group 2 consisting of blocks 0, 1, 2, 3, 4, 5, 6, 7, 8, 11, and 12.

c. That part of block group 3 consisting of blocks 0, 1, 2, 3, 4, 5, 6, 7, 8, 9, 10, 11, 12, 13, 14, 15, 16, 18, 19, 20, 22, 23, 24, 25, 26, 27, 28, and 29.

6. That part of tract 273.08 consisting of:

a. That part of block group 1 consisting of blocks 0, 1, 2, 3, 4, 5, 6, 7, 8, 49, 50, 51, 52, 53, 54, 55, 56, 57, 58, 59, 60, 61, 62, 63, 64, and 65.

7. That part of tract 274.01 consisting of:

a. All of block group 2.

8. That part of tract 274.04 consisting of:

a. That part of block group 1 consisting of blocks 0, 1, 2, 3, 4, 5, 6, 7, 8, 9, 10, 11, 12, 13, 14, 15, 16, 17, 18, 19, 20, 21, 22, 23, 24, 25, 26, 27, 28, 29, 30, 31, 32, 33, 34, 35, 36, 37, and 38.

(15) District 15 is composed of:

(a) That part of Hillsborough County consisting of:



652836

1403        1. All of tracts 1.01, 1.02, 2.02, 3.02, 8.00, 9.01, 9.02,  
1404 10.02, 18.00, 36.00, 37.00, 101.05, 101.06, 101.07, 101.08,  
1405 102.03, 102.04, 102.10, 102.11, 102.12, 102.13, 102.15, 102.16,  
1406 102.17, 102.18, 103.03, 103.04, 103.05, 104.01, 104.02, 105.01,  
1407 105.02, 106.00, 107.01, 107.02, 108.08, 108.09, 108.10, 108.11,  
1408 108.14, 108.15, 108.16, 108.19, 108.20, 108.21, 108.23, 108.24,  
1409 109.00, 110.08, 110.10, 110.13, 110.16, 110.17, 110.18, 110.19,  
1410 120.01, 120.02, 121.03, 121.06, 121.07, 121.08, 121.09, 121.10,  
1411 122.06, 122.07, 122.08, 122.09, 122.10, 122.11, 122.12, 122.13,  
1412 123.01, 123.03, 123.04, 124.01, 124.02, 124.03, 125.01, 125.03,  
1413 125.04, 126.00, 127.01, 127.02, 128.00, 129.00, 130.01, 130.02,  
1414 130.03, 130.04, 131.00, 132.03, 132.04, 132.05, 132.06, 132.07,  
1415 132.08, 133.05, 133.07, 133.10, 133.11, 133.12, 133.13, 133.14,  
1416 133.15, 133.16, 133.17, 133.19, 133.20, 133.22, 133.23, 134.06,  
1417 134.07, 134.09, 134.10, 134.11, 134.12, 134.13, 134.14, 134.15,  
1418 135.01, 135.03, 135.04, 135.05, 136.02, 137.02, 137.03, 137.05,  
1419 137.06, 138.02, 138.03, 138.04, 138.06, 138.07, 139.12, 139.15,  
1420 139.16, 139.17, 139.18, 139.19, 139.22, 139.23, 139.24, 139.25,  
1421 139.26, 143.00, 9803.00, and 9804.00.  
1422        2. That part of tract 2.01 consisting of:  
1423        a. That part of block group 1 consisting of blocks 0, 2, 3,  
1424 4, 5, 6, and 7.  
1425        b. That part of block group 2 consisting of blocks 0, 1, 2,  
1426 3, 4, 5, 6, 7, 8, 9, 21, 22, 23, 24, 25, and 26.  
1427        3. That part of tract 3.01 consisting of:  
1428        a. That part of block group 1 consisting of blocks 0, 1, 2,  
1429 3, 4, 5, 20, 21, 22, 23, 24, 25, 26, 27, 28, 29, 30, 31, and 32.  
1430        b. All of block group 2.  
1431        c. That part of block group 3 consisting of blocks 0, 1,



652836

and 2.

d. All of block group 4.

4. That part of tract 10.01 consisting of:

a. That part of block group 1 consisting of blocks 0, 1, 2, 3, 4, and 5.

b. That part of block group 2 consisting of blocks 8, 9, and 10.

5. That part of tract 11.00 consisting of:

a. That part of block group 3 consisting of block 0.

6. That part of tract 19.00 consisting of:

a. That part of block group 1 consisting of blocks 0, 1, 2, 3, 4, 5, 6, 7, 8, 9, 10, 11, 16, 17, 18, 19, 20, 21, 22, 23, 24, 25, 26, 27, 28, and 29.

b. That part of block group 2 consisting of blocks 0, 1, 2, 3, 4, 5, 6, 7, 8, 21, 22, 23, 24, 25, 26, 27, and 28.

c. That part of block group 3 consisting of blocks 0, 1, 2, 3, 20, 21, 22, 23, 24, 25, 26, 27, 28, 29, 30, 31, and 32.

7. That part of tract 34.00 consisting of:

a. That part of block group 2 consisting of blocks 0, 1, 2, 3, 4, 5, 6, 8, 9, 10, 11, 12, 13, 14, 15, and 16.

b. That part of block group 3 consisting of blocks 0, 1, 2, 3, 4, 5, 6, 7, 8, 28, 29, 30, 31, 32, 33, 34, 35, 36, 37, 38, 39, 40, 41, 42, 43, 44, 45, 46, and 47.

8. That part of tract 35.00 consisting of:

a. That part of block group 3 consisting of blocks 0, 1, 2, 5, 6, 7, 8, 9, 10, 11, 14, 15, 19, 20, and 21.

b. All of block group 4.

9. That part of tract 38.00 consisting of:

a. That part of block group 1 consisting of blocks 0, 1, 2,



652836

1461 6, 7, 8, 9, 10, 11, 12, 13, 14, 47, 48, 49, 50, 51, 52, 53, 54,  
1462 55, 56, 57, 58, 59, 60, 61, 62, 63, 64, 65, 66, 67, 68, 69, 70,  
1463 71, 72, 73, 74, 75, 76, 77, 78, 79, 80, 81, 82, 83, 84, 85, 86,  
1464 87, 88, 89, 90, 112, 113, 114, 115, 116, 117, 118, 122, 123,  
1465 124, 125, 126, 127, 128, and 130.  
1466 10. That part of tract 53.02 consisting of:  
1467 a. That part of block group 2 consisting of blocks 0, 1, 4,  
1468 5, 6, 7, 8, 10, 11, 14, 15, 16, 17, 18, 19, 20, 21, 23, and 24.  
1469 11. That part of tract 108.05 consisting of:  
1470 a. All of block group 2.  
1471 b. All of block group 3.  
1472 12. That part of tract 108.17 consisting of:  
1473 a. All of block group 1.  
1474 b. All of block group 2.  
1475 c. That part of block group 3 consisting of blocks 0, 1, 7,  
1476 8, 9, and 10.  
1477 13. That part of tract 108.22 consisting of:  
1478 a. That part of block group 1 consisting of blocks 0, 1, 3,  
1479 4, and 10.  
1480 b. All of block group 2.  
1481 14. That part of tract 110.03 consisting of:  
1482 a. All of block group 1.  
1483 b. All of block group 2.  
1484 c. That part of block group 3 consisting of blocks 5, 6, 7,  
1485 8, 12, 13, 14, and 15.  
1486 d. All of block group 4.  
1487 15. That part of tract 136.04 consisting of:  
1488 a. That part of block group 1 consisting of blocks 36, 37,  
1489 38, 39, 40, 41, 42, 43, 44, 45, 46, 50, 51, 52, 53, 54, 55, 56,



652836

1490 57, 58, 59, 61, 62, 63, 70, 71, 75, 76, 77, and 78.

1491 16. That part of tract 138.01 consisting of:

1492 a. That part of block group 2 consisting of blocks 0, 1, 2,

1493 3, 4, 5, 6, and 7.

1494 17. That part of tract 139.03 consisting of:

1495 a. All of block group 1.

1496 b. That part of block group 2 consisting of blocks 0, 1, 2,

1497 3, 4, 5, 6, 7, 8, 9, 10, 11, 12, 13, 14, 15, 16, 17, 18, 19, 20,

1498 21, 22, 23, 24, 25, 26, 27, 28, 29, 30, 31, 32, 33, 34, 35, 36,

1499 37, 38, and 39.

1500 18. That part of tract 139.07 consisting of:

1501 a. That part of block group 1 consisting of blocks 0, 1, 2,

1502 3, 4, 5, 6, 7, 8, 9, 10, 11, 12, 13, 15, and 16.

1503 b. That part of block group 2 consisting of blocks 0, 1, 2,

1504 3, 4, 5, and 28.

1505 19. That part of tract 139.13 consisting of:

1506 a. All of block group 1.

1507 b. That part of block group 2 consisting of blocks 0, 1, 2,

1508 3, 4, 5, 6, 7, 8, 9, 10, 11, 12, 13, 14, 15, 16, 17, 18, 19, 20,

1509 21, 22, 23, 24, 25, 26, 27, 28, 29, 30, 33, 35, 36, 37, 38, 39,

1510 40, 46, 47, 48, 49, 50, and 51.

1511 c. All of block group 3.

1512 20. That part of tract 140.07 consisting of:

1513 a. That part of block group 1 consisting of blocks 0, 1,

1514 and 2.

1515 (16) District 16 is composed of:

1516 (a) All of Manatee County.

1517 (b) That part of Hillsborough County consisting of:

1518 1. All of tracts 139.14, 140.02, 140.03, 140.08, 140.09,



652836

1519 140.10, 140.11, 140.12, 140.13, 140.14, 140.17, 141.04, 141.06,  
1520 141.08, 141.09, 141.17, 141.18, 141.19, 141.21, 141.22, 9802.00,  
1521 and 9901.00.

1522 2. That part of tract 138.01 consisting of:

1523 a. That part of block group 1 consisting of blocks 34, 35,  
1524 36, 37, 38, 39, 40, 41, 42, 43, 44, 45, 46, 47, 48, 49, 50, 51,  
1525 52, 53, 54, 55, 56, 57, 58, 59, 60, 61, 62, 63, 64, 65, 66, 67,  
1526 and 68.

1527 b. That part of block group 2 consisting of blocks 8, 9,  
1528 10, 11, 12, 13, 14, 15, 16, 17, 18, and 19.

1529 3. That part of tract 139.03 consisting of:

1530 a. That part of block group 2 consisting of blocks 40, 41,  
1531 42, 43, 44, 45, 46, 47, 48, 49, 50, and 51.

1532 4. That part of tract 139.07 consisting of:

1533 a. That part of block group 1 consisting of blocks 14, 17,  
1534 18, 19, 20, 21, and 22.

1535 b. That part of block group 2 consisting of blocks 6, 7, 8,  
1536 9, 10, 11, 12, 13, 14, 15, 16, 17, 18, 19, 20, 21, 22, 23, 24,  
1537 25, 26, 27, and 29.

1538 5. That part of tract 139.13 consisting of:

1539 a. That part of block group 2 consisting of blocks 31, 32,  
1540 34, 41, 42, 43, 44, and 45.

1541 6. That part of tract 140.07 consisting of:

1542 a. That part of block group 1 consisting of blocks 3, 4, 5,  
1543 6, 7, 8, 9, 10, 11, 12, 13, 14, 15, 16, 17, 18, 19, 20, 21, 22,  
1544 23, 24, 25, 26, 27, 28, 29, 30, 31, 32, 33, 34, 35, 36, 37, 38,  
1545 39, 40, 41, 42, 43, 44, 45, 46, 47, 48, 49, 50, 51, 52, 53, 54,  
1546 55, 56, 57, 58, 59, 60, 61, 62, 63, 64, 65, 66, 67, 68, 69, 70,  
1547 71, 72, 73, 74, 75, 76, 77, 78, 79, 80, 81, and 82.





652836

7. That part of tract 9900.00 consisting of:

a. That part of block group 0 consisting of blocks 8, 9, 11, 12, 13, 14, 15, 27, 28, 32, 33, 34, 35, 36, 37, 38, 39, 40, and 41.

(c) That part of Sarasota County consisting of:

1. All of tracts 1.02, 1.03, 1.04, 2.00, 3.00, 4.01, 4.04, 4.05, 4.06, 4.07, 5.01, 5.02, 5.03, 6.01, 6.02, 7.00, 8.01, 8.02, 9.00, 10.00, 11.01, 11.02, 12.02, 12.03, 12.04, 12.05, 12.06, 13.01, 13.02, 13.03, 13.04, 14.02, 14.03, 14.04, 14.05, 15.03, 15.04, 15.05, 15.08, 15.09, 15.10, 15.11, 16.01, 16.02, 17.02, 17.03, 17.04, 18.01, 18.03, 18.04, 18.05, 19.03, 19.04, 19.05, 19.09, 20.03, 20.04, 20.07, 20.08, 20.11, 20.12, 20.13, 20.14, 20.15, 20.16, 21.01, 21.02, 22.01, 22.03, 22.04, 22.05, 23.02, 23.05, 27.14, 27.25, and 27.27.

2. That part of tract 23.04 consisting of:

a. That part of block group 1 consisting of blocks 0 and 2.  
b. That part of block group 2 consisting of blocks 0, 1, 8, 9, 10, and 11.

c. That part of block group 3 consisting of block 0.

3. That part of tract 23.06 consisting of:

a. All of block group 1.

4. That part of tract 24.04 consisting of:

a. That part of block group 1 consisting of blocks 1 and 15.

5. That part of tract 27.16 consisting of:

a. That part of block group 1 consisting of blocks 0, 1, 2, 3, 4, 5, 6, 7, 8, 9, 10, 11, 12, 13, 14, 15, 16, 17, 20, 21, 22, 23, 24, 25, 26, and 43.

6. That part of tract 27.26 consisting of:



652836

1577        a. All of block group 1.

1578        b. That part of block group 2 consisting of blocks 0, 1, 2,

1579 3, 4, 5, 6, 7, 8, 9, 10, 11, 12, 13, 14, 15, 16, 17, 18, 19, 20,

1580 21, 22, 23, 24, 25, 26, 27, 28, 29, 30, 31, 32, 33, 34, 35, 36,

1581 37, 38, 39, 40, 41, 42, 43, 44, 45, 46, 47, 48, 49, 50, 51, 52,

1582 53, 54, 55, 56, 57, 58, 65, 66, 67, 68, 69, 70, 71, 72, 73, 74,

1583 75, 76, 77, 78, 79, 80, 81, 82, 83, 84, 85, 86, 87, 88, 89, 90,

1584 91, 92, 93, 94, 95, 96, 97, 98, 99, and 115.

1585        7. That part of tract 27.38 consisting of:

1586        a. That part of block group 2 consisting of block 1.

1587        8. That part of tract 9900.00 consisting of:

1588        a. That part of block group 0 consisting of blocks 1, 2, 3,

1589 4, 5, 6, and 7.

1590        (17) District 17 is composed of:

1591        (a) All of Charlotte County.

1592        (b) All of De Soto County.

1593        (c) All of Glades County.

1594        (d) All of Hardee County.

1595        (e) All of Highlands County.

1596        (f) All of Okeechobee County.

1597        (g) That part of Lee County consisting of:

1598        1. All of tracts 3.03, 3.04, 3.05, 3.06, 4.01, 4.02, 5.02,

1599 5.03, 5.04, 6.00, 12.04, 201.02, 201.03, 201.04, 202.01, 202.02,

1600 203.01, 203.02, 204.00, 205.01, 301.00, 302.01, 302.02, 302.05,

1601 303.00, 401.09, 401.21, 401.22, 401.24, 401.25, 401.26, 401.27,

1602 402.05, 402.06, 402.07, 402.08, 402.09, 402.10, 402.11, 402.12,

1603 403.01, 403.02, 403.03, 403.04, 403.05, 403.10, 403.11, 403.12,

1604 403.13, 403.14, 403.15, and 403.16.

1605        2. That part of tract 7.00 consisting of:



652836

- 10.
- a. That part of block group 3 consisting of blocks 0 and
3. That part of tract 12.03 consisting of:
- a. All of block group 1.
- b. That part of block group 2 consisting of blocks 0, 1, 2,
- 3, 6, 7, 8, 9, 10, 11, 12, 16, 17, 18, and 19.
- c. That part of block group 3 consisting of blocks 0, 1, 2,
- 3, and 4.
4. That part of tract 12.05 consisting of:
- a. All of block group 1.
- b. That part of block group 2 consisting of blocks 0, 1, 3,
- and 9.
5. That part of tract 205.02 consisting of:
- a. That part of block group 1 consisting of blocks 0, 1, 2,
- 3, 4, 5, 6, 7, 8, 9, 10, 11, 12, 13, 14, 15, 16, 17, 18, 19, 20,
- and 21.
- b. All of block group 2.
- c. All of block group 3.
- d. All of block group 4.
6. That part of tract 401.23 consisting of:
- a. All of block group 1.
- b. All of block group 2.
- c. That part of block group 3 consisting of blocks 0, 1, 2,
- 3, 4, 5, 6, 7, 8, 9, 10, 11, 12, 13, 14, 16, 18, 19, 20, 21, 22,
- 23, 24, 25, 26, 27, 28, 29, 30, 31, 32, 33, 34, 35, 36, 37, 38,
- 39, 40, 41, and 42.
- d. All of block group 4.
7. That part of tract 401.38 consisting of:
- a. That part of block group 4 consisting of blocks 43 and



652836

44.

8. That part of tract 403.08 consisting of:

a. All of block group 1.

b. That part of block group 2 consisting of blocks 0, 1, 2, 3, 4, 5, 6, 7, 8, 9, 10, 11, 12, 13, 14, 15, 16, 17, 18, 19, 20, 21, 22, 23, 24, 25, 26, 27, 28, 29, 30, 31, 32, 33, 34, 35, 36, 37, 38, 39, 40, 41, 42, 43, 44, 45, 46, 47, 48, 49, 50, 51, 52, 53, 54, 55, 56, 57, 58, 59, 60, 61, 62, 63, 64, 65, 66, 67, 68, 69, 70, 71, 72, 73, 74, 75, 76, 77, 78, 79, 81, 82, 83, 84, 85, 86, 87, 88, 89, 90, 91, 92, 93, 94, 95, 96, 97, 98, 99, 100, 101, 102, 103, 104, 105, 106, 107, 108, 109, 110, 111, 112, 113, 114, 115, 116, 117, 118, 119, 120, 121, 122, 123, 124, 125, 126, 127, 128, 129, 130, 131, 132, 133, 134, and 135.

c. All of block group 3.

9. That part of tract 803.00 consisting of:

a. That part of block group 1 consisting of blocks 0, 1, 2, 3, 4, 5, 6, 7, 8, 9, 10, 11, 12, 13, 14, 15, 16, 23, 24, 30, 31, 32, 33, 34, 35, and 36.

b. That part of block group 3 consisting of blocks 0, 1, 5, 6, and 7.

(h) That part of Sarasota County consisting of:

1. All of tracts 23.07, 24.01, 24.03, 25.04, 25.05, 25.07, 25.08, 25.09, 25.10, 25.11, 26.01, 26.02, 26.03, 26.04, 26.05, 27.10, 27.20, 27.21, 27.23, 27.24, 27.28, 27.29, 27.30, 27.31, 27.32, 27.33, 27.34, 27.35, 27.36, 27.37, 27.39, 27.40, 27.41, 27.42, 27.43, 27.44, 27.45, 27.46, 27.47, and 27.48.

2. That part of tract 23.04 consisting of:

a. That part of block group 1 consisting of blocks 1, 3, 4, 5, 6, 7, 8, 9, 10, 11, 12, 13, and 14.



652836

b. That part of block group 2 consisting of blocks 2, 3, 4, 5, 6, 7, 12, and 13.

c. That part of block group 3 consisting of blocks 1, 2, 3, 4, 5, 6, 7, 8, 9, 10, 11, 12, 13, 14, 15, 16, 17, 18, 19, 20, and 21.

3. That part of tract 23.06 consisting of:

a. All of block group 2.

4. That part of tract 24.04 consisting of:

a. That part of block group 1 consisting of blocks 0, 2, 3, 4, 5, 6, 7, 8, 9, 10, 11, 12, 13, 14, 16, 17, 18, 19, 20, 21, 22, 23, 24, 25, 26, 27, 28, 29, 30, 31, 32, 33, 34, 35, 36, 37, 38, 39, 40, 41, 42, 43, 44, 45, 46, 47, 48, 49, 50, 51, 52, 53, 54, and 55.

b. All of block group 2.

5. That part of tract 27.16 consisting of:

a. That part of block group 1 consisting of blocks 18, 19, 27, 28, 29, 30, 31, 32, 33, 34, 35, 36, 37, 38, 39, 40, 41, 42, 44, 45, and 46.

b. All of block group 2.

c. All of block group 3.

6. That part of tract 27.26 consisting of:

a. That part of block group 2 consisting of blocks 59, 60, 61, 62, 63, 64, 100, 101, 102, 103, 104, 105, 106, 107, 108, 109, 110, 111, 112, 113, and 114.

7. That part of tract 27.38 consisting of:

a. All of block group 1.

b. That part of block group 2 consisting of blocks 0, 2, 3, 4, 5, 6, 7, 8, 9, 10, 11, 12, 13, 14, 15, 16, 17, 18, 19, 20, 21, 22, 23, 24, 25, 26, 27, 28, 29, 30, 31, 32, 33, 34, 35, 36,



652836

1693 37, 38, 39, 40, 41, 42, 43, 44, 45, 46, 47, 48, 49, 50, 51, 52,  
1694 53, 54, 55, 56, 57, 58, 59, 60, 61, 62, 63, 64, 65, 66, 67, 68,  
1695 69, 70, 71, 72, 73, 74, 75, 76, 77, 78, 79, 80, 81, 82, 83, 84,  
1696 and 85.  
1697 c. All of block group 3.  
1698 8. That part of tract 9900.00 consisting of:  
1699 a. That part of block group 0 consisting of blocks 8, 9,  
1700 10, and 11.  
1701 (18) District 18 is composed of:  
1702 (a) All of Martin County.  
1703 (b) All of St Lucie County.  
1704 (c) That part of Indian River County consisting of:  
1705 1. All of tracts 506.0 and 506.08.  
1706 2. That part of tract 506.03 consisting of:  
1707 a. That part of block group 3 consisting of block 45.  
1708 3. That part of tract 506.07 consisting of:  
1709 a. All of block group 1.  
1710 b. That part of block group 2 consisting of blocks 0, 1, 2,  
1711 3, 4, 5, 6, 7, 8, 9, 10, 11, 12, 13, 14, 15, 17, 18, 19, 20, 21,  
1712 22, 23, 24, 25, 26, 27, 28, 29, 30, 31, 32, 33, 34, 35, 36, 37,  
1713 and 38.  
1714 c. All of block group 3.  
1715 4. That part of tract 507.07 consisting of:  
1716 a. That part of block group 2 consisting of block 17.  
1717 (d) That part of Palm Beach County consisting of:  
1718 1. All of tracts 1.02, 1.03, 1.04, 2.02, 2.04, 2.08, 2.10,  
1719 2.11, 2.13, 2.14, 2.16, 2.17, 2.18, 2.19, 2.20, 2.21, 2.22,  
1720 2.23, 3.01, 3.03, 3.04, 4.05, 4.06, 4.07, 4.08, 4.10, 5.05,  
1721 5.07, 5.09, 5.12, 5.13, 6.00, 7.02, 7.03, 8.03, 8.05, 9.02,



652836

1722 9.03, 9.04, 9.05, 11.02, 78.05, 78.14, 78.20, 78.21, 78.23,  
1723 78.30, 78.31, 78.34, 78.35, 78.37, 78.40, 78.41, 78.45, 78.46,  
1724 78.47, 79.09, 79.13, 79.14, 79.15, 79.18, 79.19, 9801.00, and  
1725 9802.00.

1726 2. That part of tract 10.03 consisting of:  
1727 a. That part of block group 1 consisting of blocks 0, 1, 2,  
1728 3, 4, 5, 6, 7, 8, 9, 10, 11, 12, 13, 14, 15, 16, 17, 18, 19, 22,  
1729 23, 24, 25, 27, 28, 29, 30, 31, 32, and 33.

1730 b. All of block group 2.  
1731 c. That part of block group 3 consisting of blocks 0, 1, 2,  
1732 3, 4, 5, 6, 7, 8, 9, 10, 11, 12, 17, 21, 22, and 23.

1733 3. That part of tract 10.04 consisting of:  
1734 a. All of block group 1.  
1735 b. All of block group 2.  
1736 c. All of block group 3.  
1737 d. All of block group 4.

1738 4. That part of tract 12.00 consisting of:  
1739 a. All of block group 1.

1740 5. That part of tract 15.00 consisting of:  
1741 a. That part of block group 3 consisting of blocks 0, 1, 2,  
1742 3, 4, 5, 6, 7, 8, 9, 10, 11, 12, 13, 14, 15, 16, 17, 18, 19, 20,  
1743 21, 37, and 38.

1744 6. That part of tract 16.00 consisting of:  
1745 a. All of block group 1.  
1746 b. All of block group 2.

1747 7. That part of tract 17.00 consisting of:  
1748 a. All of block group 1.  
1749 b. That part of block group 3 consisting of blocks 0, 1, 2,  
1750 3, 4, 5, 6, 7, 8, 9, 10, 11, 12, 13, 14, 15, 16, 17, 18, 19, 20,



652836

1751 21, 22, 23, 24, 26, 27, 28, 29, 31, 32, 33, and 34.

1752 8. That part of tract 23.00 consisting of:

1753 a. That part of block group 1 consisting of blocks 0, 1, 2,

1754 3, 4, 5, 6, 7, 8, 9, 10, 11, 12, 13, 14, 15, and 20.

1755 b. That part of block group 3 consisting of blocks 0, 8, 9,

1756 10, 13, 21, 22, 23, 24, 27, 28, 29, 30, 31, 32, and 33.

1757 9. That part of tract 35.07 consisting of:

1758 a. That part of block group 1 consisting of blocks 1, 2, 3,

1759 4, 5, 6, 7, 8, 9, 10, 11, 12, 13, 14, 15, 16, 17, 18, 19, 20,

1760 21, 22, 23, 24, 25, 26, 27, 28, 29, 30, 31, 32, 33, 34, 35, 36,

1761 37, and 38.

1762 b. That part of block group 2 consisting of blocks 0, 1, 2,

1763 3, 4, 5, 6, 7, 8, 9, 10, 11, 12, 13, 14, 15, 16, 17, 18, 19, 21,

1764 22, 23, 24, 25, 26, 27, and 28.

1765 c. All of block group 3.

1766 10. That part of tract 35.12 consisting of:

1767 a. That part of block group 1 consisting of blocks 3, 4,

1768 and 9.

1769 11. That part of tract 78.38 consisting of:

1770 a. All of block group 1.

1771 12. That part of tract 78.42 consisting of:

1772 a. That part of block group 1 consisting of blocks 0, 1, 2,

1773 3, 4, 5, 6, 7, 8, 9, 10, 11, 12, 13, 14, 15, and 16.

1774 b. All of block group 2.

1775 13. That part of tract 78.43 consisting of:

1776 a. That part of block group 1 consisting of block 6.

1777 14. That part of tract 78.44 consisting of:

1778 a. That part of block group 1 consisting of blocks 0, 1, 2,

1779 3, 4, 5, 6, 7, 8, 9, 10, 11, 12, 13, 14, 15, 16, 18, 19, 20, 21,





652836

1780 22, 23, 24, 25, 26, and 27.

1781 15. That part of tract 9900.00 consisting of:

1782 a. That part of block group 0 consisting of blocks 1, 2, 3,

1783 4, 5, and 6.

1784 (19) District 19 is composed of:

1785 (a) That part of Collier County consisting of:

1786 1. All of tracts 1.01, 1.02, 2.00, 3.01, 3.02, 4.01, 4.02,

1787 5.00, 6.00, 7.00, 101.02, 101.07, 101.08, 101.09, 101.10,

1788 101.11, 101.12, 101.13, 101.14, 102.05, 102.08, 102.09, 102.10,

1789 102.11, 102.13, 102.15, 102.16, 102.17, 103.00, 104.01, 104.29,

1790 104.30, 104.31, 104.32, 104.33, 104.34, 104.37, 104.38, 105.08,

1791 105.11, 105.13, 105.14, 105.15, 105.16, 105.17, 105.18, 105.19,

1792 105.20, 106.01, 106.02, 106.04, 106.05, 106.06, 107.01, 107.02,

1793 108.01, 108.04, 108.05, 108.06, 108.07, 108.08, 109.02, 109.04,

1794 109.05, 109.06, 109.07, 110.03, 112.07, 112.09, and 112.13.

1795 2. That part of tract 104.11 consisting of:

1796 a. That part of block group 3 consisting of blocks 18 and

1797 19.

1798 3. That part of tract 105.12 consisting of:

1799 a. That part of block group 1 consisting of blocks 1, 2, 3,

1800 4, 5, 6, 7, 8, 9, 11, 12, 13, and 14.

1801 b. All of block group 2.

1802 4. That part of tract 111.03 consisting of:

1803 a. That part of block group 1 consisting of blocks 23 and

1804 24.

1805 b. That part of block group 2 consisting of blocks 1, 16,

1806 and 17.

1807 5. That part of tract 111.09 consisting of:

1808 a. That part of block group 1 consisting of blocks 7, 8,



652836

1809 27, and 28.

1810 b. That part of block group 2 consisting of block 21.

1811 6. That part of tract 111.10 consisting of:

1812 a. That part of block group 1 consisting of block 6.

1813 b. That part of block group 2 consisting of blocks 19 and

1814 20.

1815 7. That part of tract 111.12 consisting of:

1816 a. That part of block group 1 consisting of blocks 10, 24,

1817 27, 28, 31, and 32.

1818 8. That part of tract 9900.00 consisting of:

1819 a. That part of block group 0 consisting of blocks 1, 2, 3,

1820 4, 5, 6, 7, and 8.

1821 (b) That part of Lee County consisting of:

1822 1. All of tracts 8.00, 9.00, 10.01, 10.02, 11.01, 11.03,

1823 11.04, 12.06, 12.07, 12.08, 12.09, 13.00, 14.01, 14.02, 15.01,

1824 15.02, 16.01, 16.02, 17.01, 17.05, 17.06, 17.08, 17.09, 17.10,

1825 17.11, 18.01, 18.02, 19.03, 19.08, 19.10, 19.11, 19.12, 19.13,

1826 19.15, 19.16, 19.17, 19.18, 19.19, 19.20, 19.21, 19.22, 19.23,

1827 101.04, 101.06, 101.07, 101.08, 101.09, 101.10, 101.11, 101.12,

1828 101.13, 102.03, 102.05, 102.06, 102.07, 102.08, 102.09, 102.10,

1829 103.02, 103.03, 103.05, 103.06, 103.07, 103.08, 103.09, 104.04,

1830 104.11, 104.12, 104.13, 104.14, 104.15, 104.16, 104.17, 104.18,

1831 104.19, 104.20, 104.21, 104.22, 104.23, 105.01, 105.03, 105.04,

1832 106.01, 106.02, 107.01, 107.02, 108.01, 108.02, 108.03, 206.00,

1833 207.00, 208.01, 208.02, 401.08, 401.10, 401.11, 401.13, 401.17,

1834 401.18, 401.20, 401.28, 401.29, 401.30, 401.31, 401.32, 401.33,

1835 401.34, 401.35, 401.36, 401.37, 401.39, 501.03, 501.04, 501.05,

1836 501.06, 502.04, 502.05, 502.06, 502.07, 502.08, 502.10, 502.11,

1837 502.12, 502.13, 503.05, 503.06, 503.11, 503.12, 503.15, 503.16,



652836

1838 503.17, 503.18, 503.19, 503.20, 503.21, 503.22, 503.23, 503.24,  
1839 503.25, 504.01, 504.02, 505.01, 505.02, 506.01, 506.03, 506.04,  
1840 601.01, 601.02, 602.01, 602.02, 602.03, 603.00, 701.01, 701.02,  
1841 702.01, 702.02, 801.00, 802.02, 802.03, 802.04, 901.00, 9800.00,  
1842 and 9900.00.

1843 2. That part of tract 7.00 consisting of:

1844 a. All of block group 1.

1845 b. All of block group 2.

1846 c. That part of block group 3 consisting of blocks 1, 2, 3,  
1847 4, 5, 6, 7, 8, 9, 11, 12, 13, 14, 15, 16, 17, 18, 19, 20, 21,  
1848 22, 23, 24, 25, 26, 27, 28, 29, 30, 31, 32, 33, 34, 35, 36, 37,  
1849 38, 39, 40, 41, 42, 43, 44, 45, and 46.

1850 3. That part of tract 12.03 consisting of:

1851 a. That part of block group 2 consisting of blocks 4, 5,  
1852 13, 14, and 15.

1853 b. That part of block group 3 consisting of blocks 5, 6, 7,  
1854 8, 9, 10, 11, 12, 13, 14, 15, 16, 17, 18, 19, 20, 21, 22, 23,  
1855 24, 25, 26, 27, and 28.

1856 4. That part of tract 12.05 consisting of:

1857 a. That part of block group 2 consisting of blocks 2, 4, 5,  
1858 6, 7, 8, 10, 11, 12, 13, and 14.

1859 5. That part of tract 205.02 consisting of:

1860 a. That part of block group 1 consisting of blocks 22, 23,  
1861 and 24.

1862 6. That part of tract 401.23 consisting of:

1863 a. That part of block group 3 consisting of blocks 15 and  
1864 17.

1865 7. That part of tract 401.38 consisting of:

1866 a. All of block group 1.



652836

1867        b. All of block group 2.

1868        c. All of block group 3.

1869        d. That part of block group 4 consisting of blocks 0, 1, 2,

1870 3, 4, 5, 6, 7, 8, 9, 10, 11, 12, 13, 14, 15, 16, 17, 18, 19, 20,

1871 21, 22, 23, 24, 25, 26, 27, 28, 29, 30, 31, 32, 33, 34, 35, 36,

1872 37, 38, 39, 40, 41, 42, 45, 46, 47, 48, 49, 50, 51, 52, 53, 54,

1873 55, 56, 57, 58, 59, 60, 61, 62, 63, 64, 65, 66, 67, 68, 69, 70,

1874 71, 72, 73, 74, 75, 76, 77, 78, 79, 80, 81, 82, 83, 84, 85, 86,

1875 87, 88, 89, 90, 91, 92, and 93.

1876        8. That part of tract 403.08 consisting of:

1877        a. That part of block group 2 consisting of block 80.

1878        9. That part of tract 803.00 consisting of:

1879        a. That part of block group 1 consisting of blocks 17, 18,

1880 19, 20, 21, 22, 25, 26, 27, 28, and 29.

1881        b. All of block group 2.

1882        c. That part of block group 3 consisting of blocks 2, 3, 4,

1883 and 8.

1884        (20) District 20 is composed of:

1885        (a) That part of Broward County consisting of:

1886        1. All of tracts 103.04, 103.05, 107.01, 107.02, 204.04,

1887 204.05, 204.06, 204.07, 204.12, 204.14, 204.15, 204.16, 204.17,

1888 204.18, 204.19, 204.20, 204.21, 205.01, 303.01, 303.02, 304.01,

1889 304.02, 306.02, 308.04, 308.05, 308.06, 408.01, 409.01, 409.02,

1890 410.00, 411.00, 412.00, 413.00, 415.00, 428.01, 428.02, 429.00,

1891 502.04, 502.05, 502.06, 502.07, 502.08, 503.01, 503.06, 503.08,

1892 503.09, 503.11, 503.12, 503.13, 503.14, 503.15, 503.16, 504.01,

1893 504.02, 508.00, 601.05, 601.07, 601.09, 601.11, 601.13, 601.14,

1894 601.15, 601.16, 601.17, 601.18, 601.19, 601.23, 601.24, 601.25,

1895 601.26, 601.27, 601.28, 601.29, 601.30, 602.03, 602.06, 602.07,



652836

1896 602.08, 602.09, 602.10, 602.11, 602.12, 602.14, 602.15, 603.02,  
1897 603.03, 603.04, 603.05, 603.06, 604.01, 604.02, 604.04, 604.05,  
1898 605.01, 605.05, 606.05, 606.06, 606.07, 607.00, 608.01, and  
1899 608.02.  
1900 2. That part of tract 102.01 consisting of:  
1901 a. That part of block group 2 consisting of block 4.  
1902 3. That part of tract 103.06 consisting of:  
1903 a. That part of block group 1 consisting of blocks 2 and 3.  
1904 b. All of block group 2.  
1905 4. That part of tract 103.07 consisting of:  
1906 a. All of block group 1.  
1907 b. That part of block group 2 consisting of blocks 0, 1, 2,  
1908 3, 4, 5, 6, 7, 8, 9, 10, 11, 12, 13, 14, 15, 16, 17, 18, 19, 20,  
1909 21, 22, 23, 24, 25, 30, 31, 32, 33, and 36.  
1910 5. That part of tract 106.01 consisting of:  
1911 a. That part of block group 2 consisting of blocks 24 and  
1912 25.  
1913 6. That part of tract 106.12 consisting of:  
1914 a. That part of block group 1 consisting of block 37.  
1915 b. That part of block group 2 consisting of block 23.  
1916 7. That part of tract 201.03 consisting of:  
1917 a. That part of block group 1 consisting of blocks 2, 3, 4,  
1918 5, 6, 7, 8, 9, 10, 11, 12, 13, 14, 15, 17, 18, and 19.  
1919 8. That part of tract 202.09 consisting of:  
1920 a. That part of block group 1 consisting of blocks 15, 16,  
1921 and 17.  
1922 9. That part of tract 202.10 consisting of:  
1923 a. That part of block group 1 consisting of blocks 4, 5, 6,  
1924 7, 8, 9, 10, 11, and 12.



652836

1925        10. That part of tract 202.11 consisting of:  
1926        a. That part of block group 1 consisting of blocks 6, 7, 8,  
1927 9, 10, 11, 12, 13, 14, 15, 16, 17, 18, 19, and 20.  
1928        11. That part of tract 203.12 consisting of:  
1929        a. That part of block group 1 consisting of block 7.  
1930        12. That part of tract 203.18 consisting of:  
1931        a. That part of block group 1 consisting of block 6.  
1932        13. That part of tract 203.26 consisting of:  
1933        a. That part of block group 2 consisting of block 17.  
1934        14. That part of tract 205.02 consisting of:  
1935        a. All of block group 1.  
1936        b. That part of block group 2 consisting of blocks 0, 2, 6,  
1937 7, 8, 9, 10, 11, 12, 13, 14, 15, 16, 17, 18, 19, 20, 21, 22, 23,  
1938 24, 25, 26, 27, 28, 29, 30, 31, 32, 33, 34, and 35.  
1939        c. All of block group 3.  
1940        d. All of block group 4.  
1941        15. That part of tract 305.00 consisting of:  
1942        a. All of block group 1.  
1943        b. That part of block group 3 consisting of blocks 20, 21,  
1944 22, 23, 24, 25, 26, 27, 28, 29, 30, 31, 32, and 33.  
1945        c. All of block group 4.  
1946        16. That part of tract 306.01 consisting of:  
1947        a. All of block group 1.  
1948        b. All of block group 3.  
1949        17. That part of tract 307.02 consisting of:  
1950        a. That part of block group 2 consisting of blocks 26 and  
1951 27.  
1952        18. That part of tract 308.03 consisting of:  
1953        a. That part of block group 1 consisting of blocks 1, 2, 8,



652836

1954 9, 10, 11, 12, 13, 14, 15, 16, 17, 18, 19, 20, 21, and 22.

1955 b. All of block group 2.

1956 c. That part of block group 3 consisting of blocks 1, 2, 3,

1957 4, 5, and 7.

1958 19. That part of tract 408.02 consisting of:

1959 a. All of block group 1.

1960 b. That part of block group 2 consisting of blocks 18, 19,

1961 20, 21, 26, 27, 28, and 29.

1962 20. That part of tract 414.00 consisting of:

1963 a. That part of block group 1 consisting of blocks 0, 1, 2,

1964 3, 4, 5, 6, 7, 8, 9, 10, 11, 12, 13, 14, 15, 16, 17, 18, 19, 20,

1965 21, 22, 23, 24, 25, 26, 27, 28, 29, 30, 31, 32, 33, 34, 35, 36,

1966 37, 38, 39, 40, 41, 42, 43, 44, 45, and 46.

1967 b. All of block group 2.

1968 c. All of block group 3.

1969 21. That part of tract 416.01 consisting of:

1970 a. That part of block group 1 consisting of blocks 0, 1, 2,

1971 3, 4, 5, 6, 7, 8, 9, 10, 11, 12, 13, 14, and 15.

1972 b. That part of block group 2 consisting of blocks 2, 3, 4,

1973 5, 6, 7, 8, 9, 10, 11, 12, 13, 14, 15, and 16.

1974 c. All of block group 3.

1975 22. That part of tract 416.02 consisting of:

1976 a. That part of block group 1 consisting of blocks 0, 1, 2,

1977 3, 4, 5, 6, 7, 8, 9, 10, 11, 12, 13, 14, 15, and 16.

1978 b. All of block group 2.

1979 23. That part of tract 417.00 consisting of:

1980 a. That part of block group 1 consisting of blocks 6, 7, 8,

1981 9, 13, 14, 15, 16, 17, 18, 19, 20, 21, 22, 23, 24, 25, 26, 27,

1982 28, and 29.



652836

1983        b. All of block group 2.

1984        c. That part of block group 3 consisting of blocks 0, 1, 2,

1985 3, 4, 5, 6, 7, 8, 9, 10, 11, 12, 13, 14, 15, 16, 17, 18, 19, 20,

1986 21, 22, 23, 24, 25, 26, 27, 28, 29, 30, 31, 32, 33, 34, and 35.

1987        24. That part of tract 425.01 consisting of:

1988        a. That part of block group 2 consisting of blocks 18, 19,

1989 20, and 21.

1990        25. That part of tract 427.00 consisting of:

1991        a. That part of block group 4 consisting of blocks 11, 12,

1992 13, 14, and 15.

1993        26. That part of tract 430.02 consisting of:

1994        a. That part of block group 1 consisting of blocks 0, 1, 2,

1995 3, 4, 5, 6, 7, 8, 9, 10, and 11.

1996        b. That part of block group 6 consisting of blocks 0, 1, 2,

1997 and 6.

1998        27. That part of tract 501.00 consisting of:

1999        a. That part of block group 3 consisting of blocks 0, 1, 2,

2000 3, 4, 5, 6, 7, 8, 9, 10, 11, 12, 13, 14, 15, 21, 22, 23, 24, 25,

2001 26, 27, 28, 29, 35, and 36.

2002        28. That part of tract 505.01 consisting of:

2003        a. That part of block group 3 consisting of blocks 20, 21,

2004 22, 23, 24, 25, and 26.

2005        29. That part of tract 505.02 consisting of:

2006        a. That part of block group 1 consisting of blocks 10, 12,

2007 13, and 14.

2008        30. That part of tract 507.01 consisting of:

2009        a. That part of block group 1 consisting of blocks 2, 3, 4,

2010 6, 7, 8, 9, 10, 11, 12, and 13.

2011        b. That part of block group 2 consisting of blocks 3, 8, 9,





652836

2012 10, 11, 12, 13, and 26.

2013 31. That part of tract 509.00 consisting of:

2014 a. That part of block group 5 consisting of blocks 11, 17,

2015 18, 19, 20, 21, 22, 23, and 24.

2016 32. That part of tract 601.20 consisting of:

2017 a. That part of block group 4 consisting of blocks 0, 1, 2,

2018 3, 4, 5, 6, 7, 8, 9, 10, 11, 12, 13, 14, 15, 16, 17, 18, 19, 20,

2019 21, 22, 23, 24, 25, 26, 27, 28, 29, 30, 31, 32, 33, 34, 35, 36,

2020 37, 38, 39, 40, 41, 42, 43, 44, 62, 65, and 66.

2021 33. That part of tract 601.21 consisting of:

2022 a. All of block group 1.

2023 34. That part of tract 605.03 consisting of:

2024 a. All of block group 1.

2025 35. That part of tract 605.04 consisting of:

2026 a. All of block group 1.

2027 36. That part of tract 609.00 consisting of:

2028 a. That part of block group 1 consisting of block 0.

2029 37. That part of tract 611.00 consisting of:

2030 a. That part of block group 2 consisting of blocks 0, 1,

2031 and 5.

2032 b. That part of block group 3 consisting of block 0.

2033 38. That part of tract 703.21 consisting of:

2034 a. That part of block group 2 consisting of block 0.

2035 39. That part of tract 703.31 consisting of:

2036 a. That part of block group 2 consisting of blocks 2, 3, 4,

2037 5, 6, and 7.

2038 40. That part of tract 9800.00 consisting of:

2039 a. That part of block group 1 consisting of blocks 0, 1, 2,

2040 4, 5, 6, 7, 8, 9, 10, 11, 12, 13, 14, 15, 16, 17, 18, 19, 20,



652836

2041 21, 22, 23, 24, 27, 28, 29, 30, 31, 32, 33, 34, 35, 36, 37, 38,  
2042 39, 40, 41, 42, 43, 44, 45, 46, 47, 48, 49, 50, 51, 52, 53, 57,  
2043 58, 59, 60, 61, 62, 63, 64, 65, 71, and 72.

2044 (b) That part of Palm Beach County consisting of:

2045 1. All of tracts 10.02, 11.01, 13.01, 13.02, 14.02, 14.03,  
2046 14.04, 18.01, 18.02, 19.04, 19.07, 19.09, 19.10, 19.11, 19.12,  
2047 19.13, 19.16, 19.18, 19.19, 19.20, 19.21, 20.05, 20.06, 22.00,  
2048 31.01, 31.02, 32.01, 78.12, 78.13, 78.18, 78.32, 78.33, 78.48,  
2049 78.49, 78.50, 78.51, 78.52, 78.53, 79.16, 79.17, 80.01, 80.02,  
2050 81.01, 81.02, 82.01, 82.02, 82.03, 83.01, 83.02, 9804.00, and  
2051 9901.00.

2052 2. That part of tract 10.03 consisting of:

2053 a. That part of block group 1 consisting of blocks 20, 21,  
2054 and 26.

2055 b. That part of block group 3 consisting of blocks 13, 14,  
2056 15, 16, 18, 19, and 20.

2057 3. That part of tract 10.04 consisting of:

2058 a. All of block group 5.

2059 4. That part of tract 12.00 consisting of:

2060 a. All of block group 2.

2061 b. All of block group 3.

2062 c. All of block group 4.

2063 5. That part of tract 15.00 consisting of:

2064 a. All of block group 1.

2065 b. All of block group 2.

2066 c. That part of block group 3 consisting of blocks 22, 23,  
2067 24, 25, 26, 27, 28, 29, 30, 31, 32, 33, 34, 35, 36, 39, 40, 41,  
2068 and 42.

2069 6. That part of tract 16.00 consisting of:



652836

2070        a. All of block group 3.

2071        7. That part of tract 17.00 consisting of:

2072        a. All of block group 2.

2073        b. That part of block group 3 consisting of blocks 25, 30,

2074 and 35.

2075        8. That part of tract 19.17 consisting of:

2076        a. That part of block group 1 consisting of blocks 0, 1, 2,

2077 5, 6, 7, 8, 9, 10, 11, 12, 13, 14, 15, 16, 17, 18, 19, 20, 21,

2078 22, 23, 24, 25, 26, 27, 29, and 30.

2079        b. All of block group 2.

2080        c. All of block group 3.

2081        9. That part of tract 21.00 consisting of:

2082        a. All of block group 1.

2083        b. That part of block group 2 consisting of blocks 5, 6, 7,

2084 8, 9, 10, 11, 12, 13, 14, 15, 19, 20, 21, 22, 23, 24, 28, 29,

2085 30, 31, 32, and 33.

2086        10. That part of tract 23.00 consisting of:

2087        a. That part of block group 1 consisting of blocks 16, 17,

2088 18, 19, and 21.

2089        b. That part of block group 3 consisting of blocks 1, 2, 3,

2090 4, 5, 6, 7, 11, 12, 14, 15, 16, 17, 18, 19, 20, 25, and 26.

2091        11. That part of tract 30.00 consisting of:

2092        a. That part of block group 2 consisting of block 18.

2093        12. That part of tract 32.02 consisting of:

2094        a. That part of block group 1 consisting of blocks 0, 1, 2,

2095 3, 4, 5, 6, 7, 8, 9, 19, 20, 21, 22, 23, and 25.

2096        b. All of block group 2.

2097        c. All of block group 3.

2098        d. All of block group 4.



652836

2099        13. That part of tract 77.21 consisting of:  
2100        a. That part of block group 1 consisting of blocks 6, 7,  
2101 and 8.  
2102        14. That part of tract 77.59 consisting of:  
2103        a. That part of block group 1 consisting of blocks 33 and  
2104 34.  
2105        15. That part of tract 78.38 consisting of:  
2106        a. All of block group 2.  
2107        b. All of block group 3.  
2108        c. All of block group 4.  
2109        16. That part of tract 78.42 consisting of:  
2110        a. That part of block group 1 consisting of block 17.  
2111        17. That part of tract 78.43 consisting of:  
2112        a. That part of block group 1 consisting of blocks 0, 1, 2,  
2113 3, 4, 5, 7, 8, and 9.  
2114        b. All of block group 2.  
2115        c. All of block group 3.  
2116        18. That part of tract 78.44 consisting of:  
2117        a. That part of block group 1 consisting of block 17.  
2118        b. All of block group 2.  
2119        19. That part of tract 9805.00 consisting of:  
2120        a. That part of block group 1 consisting of block 34.  
2121        (21) District 21 is composed of:  
2122        (a) That part of Palm Beach County consisting of:  
2123        1. All of tracts 24.00, 26.00, 27.01, 27.02, 27.03, 28.00,  
2124 29.00, 33.00, 34.00, 35.13, 35.14, 36.00, 37.00, 38.01, 38.02,  
2125 39.01, 39.02, 40.05, 40.07, 40.08, 40.09, 40.10, 40.11, 40.12,  
2126 40.13, 41.01, 41.02, 42.03, 42.04, 42.05, 42.06, 42.07, 43.00,  
2127 44.01, 44.02, 45.00, 46.01, 46.02, 47.02, 47.04, 47.05, 47.06,



652836

2128 48.10, 48.13, 48.15, 48.16, 48.17, 48.18, 48.19, 48.20, 48.21,  
2129 48.22, 48.23, 49.02, 49.03, 49.04, 50.00, 51.01, 51.02, 52.02,  
2130 52.03, 52.04, 53.00, 54.11, 54.12, 54.13, 55.01, 55.02, 56.01,  
2131 56.02, 57.02, 57.03, 57.04, 58.07, 58.10, 58.11, 58.12, 58.13,  
2132 58.14, 58.15, 58.18, 58.19, 58.20, 58.21, 59.16, 59.17, 59.18,  
2133 59.21, 59.22, 59.23, 59.26, 59.30, 59.31, 59.33, 59.34, 59.36,  
2134 59.37, 59.38, 59.39, 59.40, 59.42, 59.43, 59.44, 59.45, 59.46,  
2135 59.47, 59.49, 59.50, 59.51, 59.52, 59.53, 59.54, 59.55, 59.57,  
2136 59.58, 59.59, 59.60, 59.61, 60.05, 60.06, 60.07, 60.08, 60.09,  
2137 60.10, 60.11, 60.12, 61.00, 62.01, 62.02, 62.03, 63.01, 63.02,  
2138 64.01, 64.02, 65.01, 65.02, 66.02, 66.04, 66.06, 66.07, 67.00,  
2139 68.01, 68.02, 69.06, 69.07, 69.08, 69.09, 69.10, 69.11, 69.12,  
2140 74.10, 74.12, 77.05, 77.10, 77.23, 77.24, 77.25, 77.43, 77.50,  
2141 77.51, 77.52, 77.54, 77.57, 77.58, 77.63, 77.64, 77.70, 77.71,  
2142 77.72, 77.73, 77.74, 77.75, 77.76, 77.78, 77.79, 77.80, and  
2143 9800.00.  
2144 2. That part of tract 19.17 consisting of:  
2145 a. That part of block group 1 consisting of blocks 3, 4,  
2146 28, 31, 32, 33, and 34.  
2147 3. That part of tract 21.00 consisting of:  
2148 a. That part of block group 2 consisting of blocks 0, 1, 2,  
2149 3, 4, 16, 17, 18, 25, 26, and 27.  
2150 4. That part of tract 23.00 consisting of:  
2151 a. All of block group 2.  
2152 5. That part of tract 30.00 consisting of:  
2153 a. All of block group 1.  
2154 b. That part of block group 2 consisting of blocks 0, 1, 2,  
2155 3, 4, 5, 6, 7, 8, 9, 10, 11, 12, 13, 14, 15, 16, 17, 19, 20, 21,  
2156 22, 23, 24, 25, 26, 27, 28, 29, 30, 31, 32, 33, and 34.



652836

2157 c. All of block group 3.  
2158 6. That part of tract 32.02 consisting of:  
2159 a. That part of block group 1 consisting of blocks 10, 11,  
2160 12, 13, 14, 15, 16, 17, 18, and 24.  
2161 7. That part of tract 35.07 consisting of:  
2162 a. That part of block group 1 consisting of block 0.  
2163 b. That part of block group 2 consisting of block 20.  
2164 8. That part of tract 35.12 consisting of:  
2165 a. That part of block group 1 consisting of blocks 0, 1, 2,  
2166 5, 6, 7, 8, 10, 11, 12, and 13.  
2167 b. All of block group 2.  
2168 9. That part of tract 70.05 consisting of:  
2169 a. All of block group 1.  
2170 b. That part of block group 2 consisting of blocks 0, 1, 2,  
2171 3, 4, 5, 6, 7, 8, 9, 10, 11, 12, 13, 14, and 18.  
2172 c. That part of block group 4 consisting of blocks 0, 1, 2,  
2173 3, 4, 5, 6, 7, 8, 9, 10, and 11.  
2174 10. That part of tract 70.13 consisting of:  
2175 a. All of block group 1.  
2176 b. That part of block group 2 consisting of blocks 12, 13,  
2177 14, 15, 16, 17, 18, 19, 20, 21, 22, 23, 24, 25, 26, 27, 28, 29,  
2178 30, 31, 38, 42, 43, and 45.  
2179 11. That part of tract 77.21 consisting of:  
2180 a. That part of block group 1 consisting of blocks 0, 1, 2,  
2181 3, 4, 5, 9, 10, 11, 12, 13, 14, 15, 16, 17, 18, 19, 20, 21, 22,  
2182 23, 24, 25, 26, 27, 28, 29, 30, 31, 32, 33, 34, and 35.  
2183 b. All of block group 2.  
2184 12. That part of tract 77.48 consisting of:  
2185 a. That part of block group 2 consisting of block 0.



652836

2186 13. That part of tract 77.49 consisting of:  
2187 a. All of block group 4.  
2188 14. That part of tract 77.59 consisting of:  
2189 a. That part of block group 1 consisting of blocks 0, 1, 2,  
2190 3, 4, 5, 6, 7, 8, 9, 10, 11, 12, 13, 14, 15, 16, 17, 18, 19, 20,  
2191 21, 22, 23, 24, 25, 26, 27, 28, 29, 30, 31, 32, 35, and 36.  
2192 b. All of block group 2.  
2193 15. That part of tract 9805.00 consisting of:  
2194 a. That part of block group 1 consisting of blocks 0, 1, 2,  
2195 3, 4, 5, 6, 7, 8, 9, 10, 11, 12, 13, 14, 15, 16, 17, 18, 19, 20,  
2196 21, 22, 23, 24, 25, 26, 27, 28, 29, 30, 31, 32, 33, 35, and 36.  
2197 16. That part of tract 9900.00 consisting of:  
2198 a. That part of block group 0 consisting of blocks 7, 8, 9,  
2199 10, and 11.  
2200 (22) District 22 is composed of:  
2201 (a) That part of Broward County consisting of:  
2202 1. All of tracts 101.02, 101.03, 101.04, 102.02, 103.08,  
2203 104.01, 104.02, 104.03, 104.05, 104.06, 104.07, 105.02, 105.03,  
2204 105.04, 106.03, 106.04, 106.05, 106.06, 106.09, 106.10, 106.11,  
2205 106.13, 106.14, 106.15, 108.00, 109.01, 109.02, 110.00, 201.01,  
2206 201.04, 202.04, 202.05, 202.06, 202.12, 202.13, 202.14, 203.02,  
2207 203.08, 203.09, 203.11, 203.13, 203.14, 203.15, 203.16, 203.17,  
2208 203.19, 203.20, 203.21, 203.22, 203.23, 203.24, 203.25, 301.00,  
2209 302.01, 302.02, 302.03, 307.03, 307.04, 307.05, 309.02, 309.03,  
2210 309.04, 310.01, 310.02, 311.01, 311.02, 312.03, 312.04, 312.05,  
2211 312.06, 312.07, 401.01, 401.02, 402.03, 402.04, 402.05, 402.06,  
2212 403.00, 404.01, 404.02, 405.02, 405.03, 405.05, 405.06, 406.01,  
2213 406.02, 407.01, 407.02, 418.01, 418.02, 419.00, 420.00, 421.00,  
2214 422.00, 423.01, 423.02, 424.00, 425.02, 426.01, 426.02, 506.01,



652836

2215 506.02, 507.02, 510.01, and 510.02.

2216 2. That part of tract 102.01 consisting of:

2217 a. All of block group 1.

2218 b. That part of block group 2 consisting of blocks 0, 1, 2,

2219 3, 5, 6, 7, 8, 9, 10, 11, 12, 13, 14, 15, 16, 17, 18, 19, 20,

2220 and 21.

2221 c. All of block group 3.

2222 3. That part of tract 103.06 consisting of:

2223 a. That part of block group 1 consisting of blocks 0, 1, 4,

2224 5, 6, 7, 8, 9, 10, 11, 12, 13, and 14.

2225 4. That part of tract 103.07 consisting of:

2226 a. That part of block group 2 consisting of blocks 26, 27,

2227 28, 29, 34, and 35.

2228 b. All of block group 3.

2229 5. That part of tract 106.01 consisting of:

2230 a. All of block group 1.

2231 b. That part of block group 2 consisting of blocks 0, 1, 2,

2232 3, 4, 5, 6, 7, 8, 9, 10, 11, 12, 13, 14, 15, 16, 17, 18, 19, 20,

2233 21, 22, 23, 26, 27, 28, 29, 30, 31, 32, 33, 34, 35, 36, 37, 38,

2234 39, 40, 41, 42, 43, 44, 45, 46, 47, 48, and 49.

2235 c. All of block group 3.

2236 d. All of block group 4.

2237 6. That part of tract 106.12 consisting of:

2238 a. That part of block group 1 consisting of blocks 0, 1, 2,

2239 3, 4, 5, 6, 7, 8, 9, 10, 11, 12, 13, 14, 15, 16, 17, 18, 19, 20,

2240 21, 22, 23, 24, 25, 26, 27, 28, 29, 30, 31, 32, 33, 34, 35, and

2241 36.

2242 b. That part of block group 2 consisting of blocks 0, 1, 2,

2243 3, 4, 5, 6, 7, 8, 9, 10, 11, 12, 13, 14, 15, 16, 17, 18, 19, 20,





652836

2244 21, 22, 24, and 25.

2245 7. That part of tract 201.03 consisting of:

2246 a. That part of block group 1 consisting of blocks 0, 1,

2247 16, 20, and 21.

2248 b. All of block group 2.

2249 c. All of block group 3.

2250 8. That part of tract 202.09 consisting of:

2251 a. That part of block group 1 consisting of blocks 0, 1, 2,

2252 3, 4, 5, 6, 7, 8, 9, 10, 11, 12, 13, and 14.

2253 b. All of block group 2.

2254 9. That part of tract 202.10 consisting of:

2255 a. That part of block group 1 consisting of blocks 0, 1, 2,

2256 and 3.

2257 b. All of block group 2.

2258 c. All of block group 3.

2259 d. All of block group 4.

2260 10. That part of tract 202.11 consisting of:

2261 a. That part of block group 1 consisting of blocks 0, 1, 2,

2262 3, 4, and 5.

2263 11. That part of tract 203.12 consisting of:

2264 a. That part of block group 1 consisting of blocks 0, 1, 2,

2265 3, 4, 5, 6, 8, 9, 10, 11, 12, 13, and 14.

2266 b. All of block group 2.

2267 12. That part of tract 203.18 consisting of:

2268 a. That part of block group 1 consisting of blocks 0, 1, 2,

2269 3, 4, 5, 7, 8, 9, 10, 11, 12, 13, 14, 15, 16, 17, 18, 19, 20,

2270 21, 22, 23, 24, 25, and 26.

2271 b. All of block group 2.

2272 c. All of block group 3.



652836

2273 d. All of block group 4.

2274 13. That part of tract 203.26 consisting of:

2275 a. All of block group 1.

2276 b. That part of block group 2 consisting of blocks 0, 1, 2,

2277 3, 4, 5, 6, 7, 8, 9, 10, 11, 12, 13, 14, 15, 16, 18, 19, 20, 21,

2278 22, 23, 24, 25, 26, 27, 28, 29, 30, 31, 32, 33, 34, 35, 36, 37,

2279 38, 39, and 40.

2280 c. All of block group 3.

2281 d. All of block group 4.

2282 14. That part of tract 205.02 consisting of:

2283 a. That part of block group 2 consisting of blocks 1, 3, 4,

2284 and 5.

2285 15. That part of tract 305.00 consisting of:

2286 a. All of block group 2.

2287 b. That part of block group 3 consisting of blocks 0, 1, 2,

2288 3, 4, 5, 6, 7, 8, 9, 10, 11, 12, 13, 14, 15, 16, 17, 18, and 19.

2289 16. That part of tract 306.01 consisting of:

2290 a. All of block group 2.

2291 17. That part of tract 307.02 consisting of:

2292 a. All of block group 1.

2293 b. That part of block group 2 consisting of blocks 0, 1, 2,

2294 3, 4, 5, 6, 7, 8, 9, 10, 11, 12, 13, 14, 15, 16, 17, 18, 19, 20,

2295 21, 22, 23, 24, 25, 28, 29, 30, and 31.

2296 18. That part of tract 308.03 consisting of:

2297 a. That part of block group 1 consisting of blocks 0, 3, 4,

2298 5, 6, and 7.

2299 b. That part of block group 3 consisting of blocks 0 and 6.

2300 19. That part of tract 408.02 consisting of:

2301 a. That part of block group 2 consisting of blocks 0, 1, 2,



652836

2302 3, 4, 5, 6, 7, 8, 9, 10, 11, 12, 13, 14, 15, 16, 17, 22, 23, 24,  
2303 and 25.  
2304 b. All of block group 3.  
2305 20. That part of tract 414.00 consisting of:  
2306 a. That part of block group 1 consisting of blocks 47 and  
2307 48.  
2308 21. That part of tract 416.01 consisting of:  
2309 a. That part of block group 1 consisting of blocks 16 and  
2310 17.  
2311 b. That part of block group 2 consisting of blocks 0, 1,  
2312 17, 18, 19, 20, 21, 22, 23, 24, 25, 26, 27, and 28.  
2313 22. That part of tract 416.02 consisting of:  
2314 a. That part of block group 1 consisting of blocks 17 and  
2315 18.  
2316 23. That part of tract 417.00 consisting of:  
2317 a. That part of block group 1 consisting of blocks 0, 1, 2,  
2318 3, 4, 5, 10, 11, and 12.  
2319 b. That part of block group 3 consisting of block 36.  
2320 24. That part of tract 425.01 consisting of:  
2321 a. All of block group 1.  
2322 b. That part of block group 2 consisting of blocks 0, 1, 2,  
2323 3, 4, 5, 6, 7, 8, 9, 10, 11, 12, 13, 14, 15, 16, 17, 22, 23, 24,  
2324 25, 26, 27, 28, 29, 30, 31, 32, 33, 34, 35, 36, and 37.  
2325 25. That part of tract 427.00 consisting of:  
2326 a. All of block group 1.  
2327 b. All of block group 3.  
2328 c. That part of block group 4 consisting of blocks 0, 1, 2,  
2329 3, 4, 5, 6, 7, 8, 9, 10, 16, 17, 18, 19, and 20.  
2330 26. That part of tract 433.01 consisting of:



652836

2331        a. That part of block group 1 consisting of blocks 12, 19,  
2332 and 20.  
2333        b. All of block group 2.  
2334        c. That part of block group 3 consisting of blocks 0, 1,  
2335 and 2.  
2336        d. All of block group 4.  
2337        27. That part of tract 433.02 consisting of:  
2338        a. That part of block group 1 consisting of blocks 0, 1, 2,  
2339 3, 4, 5, 6, 7, 8, 9, and 10.  
2340        b. All of block group 2.  
2341        c. All of block group 3.  
2342        28. That part of tract 501.00 consisting of:  
2343        a. All of block group 1.  
2344        b. All of block group 2.  
2345        c. That part of block group 3 consisting of blocks 16, 17,  
2346 18, 19, 20, 30, 31, 32, 33, 34, 37, 38, 39, 40, 41, 42, and 43.  
2347        29. That part of tract 505.01 consisting of:  
2348        a. All of block group 1.  
2349        b. All of block group 2.  
2350        c. That part of block group 3 consisting of blocks 0, 1, 2,  
2351 3, 4, 5, 6, 7, 8, 9, 10, 11, 12, 13, 14, 15, 16, 17, 18, and 19.  
2352        30. That part of tract 505.02 consisting of:  
2353        a. That part of block group 1 consisting of blocks 0, 1, 2,  
2354 3, 4, 5, 6, 7, 8, 9, 11, 15, 16, 17, 18, and 19.  
2355        b. All of block group 2.  
2356        c. All of block group 3.  
2357        d. All of block group 4.  
2358        31. That part of tract 507.01 consisting of:  
2359        a. That part of block group 1 consisting of blocks 0, 1, 5,



652836

2360 14, 15, 16, 17, 18, 19, 20, 21, 22, 23, 24, 25, and 26.

2361 b. That part of block group 2 consisting of blocks 0, 1, 2,

2362 4, 5, 6, 7, 14, 15, 16, 17, 18, 19, 20, 21, 22, 23, 24, 25, and

2363 27.

2364 32. That part of tract 509.00 consisting of:

2365 a. All of block group 1.

2366 b. All of block group 2.

2367 c. All of block group 3.

2368 d. All of block group 4.

2369 e. That part of block group 5 consisting of blocks 0, 1, 2,

2370 3, 4, 5, 6, 7, 8, 9, 10, 12, 13, 14, 15, and 16.

2371 f. All of block group 6.

2372 33. That part of tract 9900.00 consisting of:

2373 a. That part of block group 0 consisting of blocks 1, 2, 3,

2374 4, and 5.

2375 (b) That part of Palm Beach County consisting of:

2376 1. All of tracts 70.06, 70.07, 70.08, 70.09, 70.10, 70.11,

2377 70.12, 71.00, 72.02, 72.04, 72.05, 72.06, 72.07, 72.08, 73.01,

2378 73.02, 74.07, 74.14, 74.20, 74.21, 75.01, 75.04, 75.05, 76.03,

2379 76.04, 76.05, 76.10, 76.12, 76.13, 76.14, 76.15, 76.16, 76.19,

2380 76.20, 76.21, 76.22, 76.23, 76.24, 77.16, 77.30, 77.31, 77.32,

2381 77.35, 77.36, 77.38, 77.39, 77.40, 77.41, 77.42, 77.46, 77.47,

2382 77.66, 77.67, 77.68, 77.69, and 77.77.

2383 2. That part of tract 70.05 consisting of:

2384 a. That part of block group 2 consisting of blocks 15, 16,

2385 and 17.

2386 b. All of block group 3.

2387 c. That part of block group 4 consisting of blocks 12 and

2388 13.



652836

2389        3. That part of tract 70.13 consisting of:  
2390        a. That part of block group 2 consisting of blocks 0, 1, 2,  
2391 3, 4, 5, 6, 7, 8, 9, 10, 11, 32, 33, 34, 35, 36, 37, 39, 40, 41,  
2392 and 44.  
2393        4. That part of tract 77.48 consisting of:  
2394        a. All of block group 1.  
2395        b. That part of block group 2 consisting of blocks 1, 2, 3,  
2396 4, 5, 6, 7, 8, 9, 10, 11, and 12.  
2397        5. That part of tract 77.49 consisting of:  
2398        a. All of block group 1.  
2399        b. All of block group 2.  
2400        c. All of block group 3.  
2401        6. That part of tract 9900.00 consisting of:  
2402        a. That part of block group 0 consisting of block 12.  
2403        (23) District 23 is composed of:  
2404        (a) That part of Broward County consisting of:  
2405        1. All of tracts 430.01, 431.00, 601.22, 606.03, 606.08,  
2406 606.09, 610.01, 610.03, 610.04, 701.02, 701.03, 701.04, 702.04,  
2407 702.05, 702.08, 702.09, 702.10, 702.11, 702.12, 702.13, 703.04,  
2408 703.06, 703.10, 703.11, 703.12, 703.14, 703.15, 703.16, 703.18,  
2409 703.19, 703.20, 703.23, 703.24, 703.25, 703.26, 703.27, 703.28,  
2410 703.29, 703.30, 704.01, 704.02, 704.03, 704.04, 704.05, 705.01,  
2411 705.03, 705.04, 706.01, 706.02, 801.02, 801.03, 801.04, 801.05,  
2412 802.00, 804.02, 804.03, 804.05, 804.06, 805.00, 901.02, 901.03,  
2413 901.04, 902.00, 903.01, 903.03, 903.04, 904.01, 904.03, 904.04,  
2414 905.02, 905.03, 905.04, 906.01, 906.02, 907.00, 908.01, 908.02,  
2415 909.00, 910.00, 911.00, 912.01, 912.02, 913.00, 914.00, 916.01,  
2416 916.02, 917.01, 917.02, 918.02, 918.03, 918.04, 919.01, 919.03,  
2417 919.04, 920.00, 1001.03, 1001.04, 1001.05, 1001.06, 1001.07,



652836

2418 1001.08, 1002.01, 1002.03, 1002.04, 1003.02, 1103.01, 1103.03,  
2419 1103.07, 1103.08, 1103.09, 1103.11, 1103.12, 1103.13, 1103.21,  
2420 1103.26, 1103.27, 1103.28, 1103.30, 1103.32, 1103.33, 1103.34,  
2421 1103.37, 1103.38, 1103.39, 1103.41, 1103.44, 1103.45, 1103.46,  
2422 1103.47, 1103.48, 1103.49, 1103.50, 1103.51, 1103.52, 1103.53,  
2423 1103.54, 1103.55, 1103.56, 1103.57, 1103.58, 1103.59, 1103.60,  
2424 1103.61, 1103.62, 1103.63, 1103.64, 1103.65, 1103.68, and  
2425 1106.00.  
2426 2. That part of tract 427.00 consisting of:  
2427 a. All of block group 2.  
2428 3. That part of tract 430.02 consisting of:  
2429 a. That part of block group 1 consisting of blocks 12, 13,  
2430 14, 15, 16, 17, 18, 19, and 20.  
2431 b. All of block group 2.  
2432 c. All of block group 3.  
2433 d. All of block group 4.  
2434 e. All of block group 5.  
2435 f. That part of block group 6 consisting of blocks 3, 4, 5,  
2436 7, 8, 9, 10, 11, 12, 13, 14, 15, 16, 17, 18, 19, 20, 21, 22, and  
2437 23.  
2438 4. That part of tract 433.01 consisting of:  
2439 a. That part of block group 1 consisting of blocks 0, 1, 2,  
2440 3, 4, 5, 6, 7, 8, 9, 10, 11, 13, 14, 15, 16, 17, 18, 21, 22, 23,  
2441 and 24.  
2442 b. That part of block group 3 consisting of blocks 3, 4, 5,  
2443 6, 7, 8, 9, 10, 11, 12, 13, 14, 15, 16, 17, 18, 19, 20, 21, 22,  
2444 23, 24, 25, 26, 27, 28, 29, 30, 31, 32, 33, and 34.  
2445 5. That part of tract 433.02 consisting of:  
2446 a. That part of block group 1 consisting of blocks 11, 12,



652836

2447 13, 14, 15, 16, 17, 18, 19, 20, 21, 22, 23, 24, 25, 26, 27, 28,  
2448 29, 30, 31, 32, 33, 34, 35, 36, 37, 38, 39, 40, 41, 42, 43, 44,  
2449 45, 46, 47, 48, 49, 50, 51, 52, 53, 54, 55, 56, 57, 58, 59, 60,  
2450 61, 62, 63, 64, 65, 66, 67, 68, 69, 70, 71, 72, 73, 74, 75, 76,  
2451 77, 78, 79, 80, 81, 82, 83, 84, 85, 86, 87, 88, 89, and 90.  
2452 6. That part of tract 601.20 consisting of:  
2453 a. All of block group 1.  
2454 b. All of block group 2.  
2455 c. All of block group 3.  
2456 d. That part of block group 4 consisting of blocks 45, 46,  
2457 47, 48, 49, 50, 51, 52, 53, 54, 55, 56, 57, 58, 59, 60, 61, 63,  
2458 and 64.  
2459 7. That part of tract 601.21 consisting of:  
2460 a. All of block group 2.  
2461 b. All of block group 3.  
2462 c. All of block group 4.  
2463 8. That part of tract 605.03 consisting of:  
2464 a. All of block group 2.  
2465 b. All of block group 3.  
2466 9. That part of tract 605.04 consisting of:  
2467 a. All of block group 2.  
2468 b. All of block group 3.  
2469 10. That part of tract 609.00 consisting of:  
2470 a. That part of block group 1 consisting of blocks 1, 2, 3,  
2471 4, 5, 6, 7, 8, 9, 10, 11, 12, 13, 14, 15, 16, 17, 18, 19, 20,  
2472 21, 22, 23, 24, 25, and 26.  
2473 b. All of block group 2.  
2474 c. All of block group 3.  
2475 11. That part of tract 611.00 consisting of:





652836

2476        a. All of block group 1.

2477        b. That part of block group 2 consisting of blocks 2, 3, 4,

2478 6, 7, 8, and 9.

2479        c. That part of block group 3 consisting of blocks 1, 2, 3,

2480 4, 5, 6, 7, 8, 9, 10, 11, 12, 13, and 14.

2481        d. All of block group 4.

2482        e. All of block group 5.

2483        12. That part of tract 703.21 consisting of:

2484        a. All of block group 1.

2485        b. That part of block group 2 consisting of blocks 1, 2, 3,

2486 4, 5, 6, 7, 8, 9, 10, 11, 12, 13, 14, 15, 16, and 17.

2487        c. All of block group 3.

2488        13. That part of tract 703.31 consisting of:

2489        a. All of block group 1.

2490        b. That part of block group 2 consisting of blocks 0, 1, 8,

2491 9, 10, 11, 12, 13, 14, 15, 16, 17, 18, 19, 20, 21, 22, 23, 24,

2492 25, 26, 27, 28, 29, 30, 31, 32, 33, 34, 35, 36, 37, 38, 39, 40,

2493 41, and 42.

2494        14. That part of tract 1003.01 consisting of:

2495        a. That part of block group 1 consisting of blocks 0 and

2496 26.

2497        15. That part of tract 1004.00 consisting of:

2498        a. That part of block group 1 consisting of blocks 0, 8, 9,

2499 10, 18, 19, 20, 21, 36, and 37.

2500        b. That part of block group 2 consisting of blocks 0, 7, 8,

2501 and 21.

2502        16. That part of tract 1101.00 consisting of:

2503        a. All of block group 1.

2504        b. All of block group 2.



652836

2505 c. All of block group 3.  
2506 d. That part of block group 4 consisting of blocks 0, 1, 2,  
2507 3, 4, 5, 6, 7, 8, 9, 10, 11, 12, 13, 14, 15, 16, 17, 18, 19, 20,  
2508 21, and 22.  
2509 17. That part of tract 1103.19 consisting of:  
2510 a. That part of block group 2 consisting of blocks 11 and  
2511 13.  
2512 18. That part of tract 9800.00 consisting of:  
2513 a. That part of block group 1 consisting of blocks 3, 25,  
2514 26, 54, 55, 56, 66, 67, 68, 69, and 70.  
2515 19. That part of tract 9900.00 consisting of:  
2516 a. That part of block group 0 consisting of block 6.  
2517 (24) District 24 is composed of:  
2518 (a) That part of Broward County consisting of:  
2519 1. All of tracts 915.00, 1005.01, 1005.02, 1006.00,  
2520 1007.00, 1008.01, 1008.03, 1008.04, 1103.23, 1103.66, 1103.67,  
2521 1104.02, 1104.03, 1104.04, 1105.01, and 1105.02.  
2522 2. That part of tract 1003.01 consisting of:  
2523 a. That part of block group 1 consisting of blocks 1, 2, 3,  
2524 4, 5, 6, 7, 8, 9, 10, 11, 12, 13, 14, 15, 16, 17, 18, 19, 20,  
2525 21, 22, 23, 24, 25, 27, 28, 29, 30, 31, 32, 33, 34, 35, 36, 37,  
2526 38, 39, 40, 41, 42, 43, 44, 45, 46, 47, 48, 49, 50, 51, 52, 53,  
2527 54, 55, and 56.  
2528 b. All of block group 2.  
2529 3. That part of tract 1004.00 consisting of:  
2530 a. That part of block group 1 consisting of blocks 1, 2, 3,  
2531 4, 5, 6, 7, 11, 12, 13, 14, 15, 16, 17, 22, 23, 24, 25, 26, 27,  
2532 28, 29, 30, 31, 32, 33, 34, 35, 38, 39, 40, 41, and 42.  
2533 b. That part of block group 2 consisting of blocks 1, 2, 3,



652836

2534 4, 5, 6, 9, 10, 11, 12, 13, 14, 15, 16, 17, 18, 19, 20, 22, 23,  
2535 24, 25, 26, 27, 28, and 29.  
2536 c. All of block group 3.  
2537 d. All of block group 4.  
2538 4. That part of tract 1101.00 consisting of:  
2539 a. That part of block group 4 consisting of blocks 23, 24,  
2540 25, and 26.  
2541 5. That part of tract 1103.19 consisting of:  
2542 a. All of block group 1.  
2543 b. That part of block group 2 consisting of blocks 0, 1, 2,  
2544 3, 4, 5, 6, 7, 8, 9, 10, 12, 14, 15, 16, and 17.  
2545 c. All of block group 3.  
2546 (b) That part of Miami-Dade County consisting of:  
2547 1. All of tracts 1.07, 1.09, 1.15, 1.18, 1.20, 1.21, 1.22,  
2548 1.23, 1.24, 1.25, 1.26, 1.27, 1.28, 1.29, 1.30, 1.31, 1.32,  
2549 1.34, 1.40, 1.41, 1.42, 1.43, 1.44, 1.45, 1.46, 2.04, 2.06,  
2550 2.11, 2.12, 2.13, 2.15, 2.16, 2.18, 2.19, 2.20, 2.21, 2.22,  
2551 2.23, 2.24, 2.25, 2.26, 2.27, 2.28, 3.02, 3.06, 3.07, 3.08,  
2552 3.09, 3.10, 3.11, 3.12, 4.02, 4.05, 4.08, 4.09, 4.10, 4.11,  
2553 4.13, 4.14, 4.15, 4.16, 4.17, 4.18, 4.19, 4.20, 5.06, 10.03,  
2554 10.04, 10.05, 10.06, 10.07, 10.08, 11.01, 11.02, 11.03, 11.04,  
2555 12.04, 12.05, 12.06, 12.07, 12.08, 12.09, 13.01, 13.02, 14.01,  
2556 14.02, 15.01, 15.02, 17.02, 18.01, 18.02, 18.03, 19.01, 19.03,  
2557 19.04, 20.01, 20.03, 20.04, 21.00, 22.01, 22.02, 23.00, 27.02,  
2558 27.05, 27.07, 27.08, 27.09, 27.10, 38.01, 38.03, 38.04, 39.06,  
2559 39.09, 39.11, 39.12, 39.13, 39.14, 39.15, 39.16, 39.17, 39.18,  
2560 39.19, 39.21, 39.22, 40.00, 41.02, 41.03, 41.05, 41.06, 42.04,  
2561 42.05, 42.06, 42.07, 42.08, 43.01, 43.03, 43.04, 44.03, 44.04,  
2562 44.05, 44.06, 94.01, 94.02, 95.03, 95.04, 95.05, 95.06, 96.01,



652836

2563 96.02, 97.03, 97.04, 97.05, 97.06, 98.03, 98.04, 98.06, 98.09,  
2564 98.10, 98.11, 98.12, 99.03, 99.04, 99.05, 99.06, 99.07, 99.08,  
2565 99.09, 100.12, 100.21, 100.23, 100.24, and 100.25.  
2566 2. That part of tract 5.04 consisting of:  
2567 a. That part of block group 2 consisting of blocks 0, 1, 2,  
2568 3, 4, 5, 6, 7, 8, 9, 10, 11, 12, 13, 14, 15, 16, 17, 18, 19, 20,  
2569 21, and 24.  
2570 3. That part of tract 5.07 consisting of:  
2571 a. That part of block group 1 consisting of blocks 0, 7,  
2572 17, and 18.  
2573 4. That part of tract 5.08 consisting of:  
2574 a. That part of block group 1 consisting of blocks 0, 1, 2,  
2575 and 6.  
2576 b. That part of block group 2 consisting of blocks 0, 1, 2,  
2577 3, 4, 5, 6, 7, 8, 9, 10, and 11.  
2578 5. That part of tract 9.03 consisting of:  
2579 a. That part of block group 1 consisting of blocks 0, 1, 2,  
2580 3, 4, 18, 19, 20, 21, 22, 23, 24, 25, 26, 29, 30, 31, 32, 33,  
2581 34, 35, 36, 37, 38, 40, 41, 42, 43, 44, 45, 46, 47, 48, and 49.  
2582 b. That part of block group 2 consisting of blocks 0, 1, 2,  
2583 3, 4, 5, 6, 7, 8, 9, 21, 22, 23, 24, 25, 26, 28, 29, 30, 31, 32,  
2584 and 33.  
2585 6. That part of tract 9.04 consisting of:  
2586 a. All of block group 2.  
2587 7. That part of tract 17.01 consisting of:  
2588 a. That part of block group 2 consisting of blocks 0, 1, 2,  
2589 3, 5, 6, 7, 8, 9, 10, 11, 12, 13, 14, and 15.  
2590 b. That part of block group 3 consisting of blocks 0, 1, 2,  
2591 3, 4, 5, 6, 7, 8, 9, 10, 11, 29, 30, 31, and 32.



652836

c. That part of block group 4 consisting of blocks 10, 11, 21, 22, 23, 24, 27, 28, 29, and 30.

8. That part of tract 26.00 consisting of:

a. That part of block group 1 consisting of blocks 9, 10, and 11.

b. That part of block group 3 consisting of blocks 19 and 20.

c. That part of block group 4 consisting of block 10.

d. All of block group 5.

9. That part of tract 28.00 consisting of:

a. That part of block group 1 consisting of blocks 0, 1, 2, 3, 4, 5, 6, 7, 8, 12, 13, 14, 15, 16, 17, 18, 19, 20, 21, 22, and 23.

b. All of block group 2.

10. That part of tract 31.00 consisting of:

a. All of block group 1.

b. That part of block group 2 consisting of blocks 0, 1, 2, 3, 4, 5, 6, 7, 8, 9, 10, 11, 12, 13, 14, 23, 24, 25, and 28.

c. That part of block group 3 consisting of blocks 0, 1, 8, and 9.

11. That part of tract 34.00 consisting of:

a. That part of block group 1 consisting of blocks 0, 1, 2, and 3.

12. That part of tract 37.10 consisting of:

a. That part of block group 3 consisting of blocks 0, 1, 2, 3, 4, 5, 6, 7, 8, 9, 10, 11, 12, 13, 14, 15, 16, 17, 18, 19, 22, 23, and 24.

b. That part of block group 4 consisting of blocks 0, 1, 2, 3, 5, and 10.



652836

2621 13. That part of tract 45.00 consisting of:  
2622 a. That part of block group 1 consisting of blocks 0, 1, 2,  
2623 3, 4, 5, 6, 7, 9, 10, 12, 14, 16, 17, 18, 19, 20, 21, 22, 23,  
2624 24, 25, 26, 27, 28, 29, 30, 31, 32, 33, 34, 35, 36, 37, 38, 39,  
2625 40, 42, 43, 44, 45, 46, 47, 48, and 49.  
2626 b. All of block group 2.  
2627 c. All of block group 3.  
2628 d. All of block group 4.  
2629 e. All of block group 5.  
2630 f. All of block group 6.  
2631 14. That part of tract 100.10 consisting of:  
2632 a. All of block group 1.  
2633 15. That part of tract 100.19 consisting of:  
2634 a. That part of block group 1 consisting of blocks 0, 1, 2,  
2635 13, 14, 15, 16, 17, 18, 19, 20, 21, 22, and 23.  
2636 16. That part of tract 9810.00 consisting of:  
2637 a. That part of block group 1 consisting of blocks 0 and 2.  
2638 17. That part of tract 9900.00 consisting of:  
2639 a. That part of block group 0 consisting of blocks 1, 2,  
2640 and 3.  
2641 (25) District 25 is composed of:  
2642 (a) All of Hendry County.  
2643 (b) That part of Collier County consisting of:  
2644 1. All of tracts 104.08, 104.16, 104.19, 104.20, 104.21,  
2645 104.22, 104.23, 104.24, 104.25, 104.26, 104.27, 104.28, 104.35,  
2646 104.36, 111.07, 111.08, 111.11, 111.13, 111.14, 112.04, 112.05,  
2647 112.06, 112.08, 112.10, 112.11, 112.12, 112.14, 113.03, 113.04,  
2648 113.05, 113.06, and 114.00.  
2649 2. That part of tract 104.11 consisting of:



652836

2650        a. All of block group 1.

2651        b. All of block group 2.

2652        c. That part of block group 3 consisting of blocks 0, 1, 2,

2653 3, 4, 5, 6, 7, 8, 9, 10, 11, 12, 13, 14, 15, 16, and 17.

2654        d. All of block group 4.

2655        3. That part of tract 105.12 consisting of:

2656        a. That part of block group 1 consisting of blocks 0 and

2657 10.

2658        4. That part of tract 111.03 consisting of:

2659        a. That part of block group 1 consisting of blocks 0, 1, 2,

2660 3, 4, 5, 6, 7, 8, 9, 10, 11, 12, 13, 14, 15, 16, 17, 18, 19, 20,

2661 21, 22, 25, and 26.

2662        b. That part of block group 2 consisting of blocks 0, 2, 3,

2663 4, 5, 6, 7, 8, 9, 10, 11, 12, 13, 14, and 15.

2664        5. That part of tract 111.09 consisting of:

2665        a. That part of block group 1 consisting of blocks 0, 1, 2,

2666 3, 4, 5, 6, 9, 10, 11, 12, 13, 14, 15, 16, 17, 18, 19, 20, 21,

2667 22, 23, 24, 25, 26, and 29.

2668        b. That part of block group 2 consisting of blocks 0, 1, 2,

2669 3, 4, 5, 6, 7, 8, 9, 10, 11, 12, 13, 14, 15, 16, 17, 18, 19, 20,

2670 and 22.

2671        6. That part of tract 111.10 consisting of:

2672        a. That part of block group 1 consisting of blocks 0, 1, 2,

2673 3, 4, and 5.

2674        b. That part of block group 2 consisting of blocks 0, 1, 2,

2675 3, 4, 5, 6, 7, 8, 9, 10, 11, 12, 13, 14, 15, 16, 17, 18, 21, 22,

2676 23, 24, 25, and 26.

2677        7. That part of tract 111.12 consisting of:

2678        a. That part of block group 1 consisting of blocks 0, 1, 2,



652836

2679 3, 4, 5, 6, 7, 8, 9, 11, 12, 13, 14, 15, 16, 17, 18, 19, 20, 21,  
2680 22, 23, 25, 26, 29, 30, 33, 34, and 35.

2681 8. That part of tract 9900.00 consisting of:

2682 a. That part of block group 0 consisting of blocks 9, 10,  
2683 and 11.

2684 (c) That part of Miami-Dade County consisting of:

2685 1. All of tracts 5.05, 5.09, 6.01, 6.02, 6.03, 6.05, 6.07,  
2686 6.09, 6.10, 6.11, 6.12, 7.05, 7.10, 7.11, 7.12, 7.13, 7.14,  
2687 7.15, 7.16, 7.17, 7.18, 7.19, 7.20, 8.04, 8.05, 8.06, 8.07,  
2688 8.08, 9.05, 9.06, 9.07, 9.08, 16.03, 16.05, 16.06, 16.07, 16.08,  
2689 17.04, 17.05, 24.02, 24.03, 24.04, 25.01, 25.02, 29.00, 30.05,  
2690 30.06, 47.01, 47.03, 47.04, 47.05, 90.39, 90.40, 90.43, 90.44,  
2691 90.48, 90.49, 90.50, 90.56, 90.57, 90.58, 90.59, 90.60, 90.65,  
2692 90.66, 92.00, 93.05, 93.12, 93.14, 93.15, 93.16, 93.17, 93.18,  
2693 93.19, 93.20, 93.21, 93.22, 93.23, 93.24, 93.25, 93.26, 93.27,  
2694 100.13, 100.15, 100.16, 100.17, 100.18, 100.20, 100.22, 100.26,  
2695 116.01, 116.02, 117.01, 117.02, 118.00, 119.00, 120.01, 120.02,  
2696 121.01, 121.02, 121.03, 121.04, 121.05, 122.00, 123.01, 123.02,  
2697 124.01, 124.02, 124.03, 125.01, 125.02, 126.01, 126.02, 127.01,  
2698 127.02, 128.01, 128.02, 129.00, 130.00, 131.00, 132.01, 132.02,  
2699 133.01, 133.02, 134.00, 135.00, 136.00, 137.00, 138.01, 138.02,  
2700 139.00, 9808.00, and 9811.00.

2701 2. That part of tract 5.04 consisting of:

2702 a. All of block group 1.

2703 b. That part of block group 2 consisting of blocks 22 and  
2704 23.

2705 c. All of block group 3.

2706 3. That part of tract 5.07 consisting of:

2707 a. That part of block group 1 consisting of blocks 1, 2, 3,





652836

2708 4, 5, 6, 8, 9, 10, 11, 12, 13, 14, 15, 16, 19, 20, 21, 22, 23,  
2709 24, 25, 26, 27, 28, 29, and 30.

2710 b. All of block group 2.  
2711 c. All of block group 3.  
2712 4. That part of tract 5.08 consisting of:  
2713 a. That part of block group 1 consisting of blocks 3, 4, 5,  
2714 7, 8, 9, 10, 11, 12, 13, 14, 15, 16, 17, 18, 19, 20, 21, 22, 23,  
2715 24, 25, 26, 27, and 28.

2716 b. That part of block group 2 consisting of blocks 12, 13,  
2717 14, 15, 16, 17, 18, 19, 20, 21, 22, 23, 24, 25, 26, 27, and 28.

2718 5. That part of tract 9.03 consisting of:  
2719 a. That part of block group 1 consisting of blocks 5, 6, 7,  
2720 8, 9, 10, 11, 12, 13, 14, 15, 16, 17, 27, 28, and 39.

2721 b. That part of block group 2 consisting of blocks 10, 11,  
2722 12, 13, 14, 15, 16, 17, 18, 19, 20, 27, and 34.

2723 6. That part of tract 9.04 consisting of:  
2724 a. All of block group 1.  
2725 7. That part of tract 17.01 consisting of:  
2726 a. All of block group 1.  
2727 b. That part of block group 2 consisting of block 4.  
2728 c. That part of block group 3 consisting of blocks 12, 13,  
2729 14, 15, 16, 17, 18, 19, 20, 21, 22, 23, 24, 25, 26, 27, and 28.

2730 d. That part of block group 4 consisting of blocks 0, 1, 2,  
2731 3, 4, 5, 6, 7, 8, 9, 12, 13, 14, 15, 16, 17, 18, 19, 20, 25, 26,  
2732 31, 32, 33, 34, and 35.

2733 8. That part of tract 26.00 consisting of:  
2734 a. That part of block group 1 consisting of blocks 0, 1, 2,  
2735 3, 4, 5, 6, 7, and 8.

2736 b. All of block group 2.



652836

2737 c. That part of block group 3 consisting of blocks 0, 1, 2,  
2738 3, 4, 5, 6, 7, 8, 9, 10, 11, 12, 13, 14, 15, 16, 17, 18, and 21.  
2739 d. That part of block group 4 consisting of blocks 0, 1, 2,  
2740 3, 4, 5, 6, 7, 8, and 9.  
2741 9. That part of tract 28.00 consisting of:  
2742 a. That part of block group 1 consisting of blocks 9, 10,  
2743 and 11.  
2744 10. That part of tract 30.01 consisting of:  
2745 a. That part of block group 1 consisting of blocks 0, 1, 2,  
2746 3, 4, 5, 6, 7, 9, 10, 11, 12, 13, and 14.  
2747 b. That part of block group 2 consisting of blocks 5 and 6.  
2748 11. That part of tract 30.04 consisting of:  
2749 a. All of block group 1.  
2750 b. That part of block group 2 consisting of blocks 0, 1, 2,  
2751 3, 4, 5, 6, 7, 8, 9, 14, 15, and 18.  
2752 c. All of block group 3.  
2753 12. That part of tract 31.00 consisting of:  
2754 a. That part of block group 2 consisting of blocks 15 and  
2755 16.  
2756 b. That part of block group 3 consisting of blocks 2, 3, 4,  
2757 5, 6, and 7.  
2758 13. That part of tract 50.03 consisting of:  
2759 a. All of block group 1.  
2760 b. That part of block group 2 consisting of blocks 0, 1, 2,  
2761 3, 4, 5, 6, 7, 8, 9, 11, 12, and 16.  
2762 14. That part of tract 50.04 consisting of:  
2763 a. That part of block group 1 consisting of blocks 0, 1, 2,  
2764 3, 4, 5, 7, 8, 9, 10, 11, 12, and 13.  
2765 15. That part of tract 51.02 consisting of:



652836

2766 a. All of block group 2.  
2767 16. That part of tract 51.03 consisting of:  
2768 a. That part of block group 1 consisting of block 0.  
2769 17. That part of tract 51.04 consisting of:  
2770 a. All of block group 1.  
2771 b. That part of block group 2 consisting of blocks 0, 2,  
2772 and 3.  
2773 c. All of block group 3.  
2774 18. That part of tract 90.10 consisting of:  
2775 a. That part of block group 1 consisting of blocks 0, 1, 2,  
2776 3, 4, 5, 6, 7, 8, 9, 10, 11, 12, 13, 14, 15, 16, 17, 18, 19, 20,  
2777 21, 22, 23, 24, 25, 26, 27, 28, 29, 30, 31, 32, 33, 34, 35, 36,  
2778 37, 38, 39, 41, 42, 43, 44, 45, 46, 48, 49, 50, 51, 52, 53, 54,  
2779 55, 56, 57, 58, 59, 60, 61, 65, 76, 77, 78, 79, 80, 81, 82, 83,  
2780 84, 92, 93, 99, 100, 101, 102, 105, 111, and 112.  
2781 b. All of block group 2.  
2782 c. That part of block group 3 consisting of blocks 0, 1, 2,  
2783 3, 4, 5, 6, 7, 8, 9, 10, 11, 12, 13, 14, 15, 16, 17, 18, 19, 20,  
2784 21, 22, 23, 24, 25, 26, 27, 28, 29, 30, 31, 32, 33, 34, 35, 36,  
2785 37, 38, 39, 40, 41, 42, 43, 44, 45, 46, 47, 48, 49, 50, 51, 52,  
2786 53, 54, 55, 56, 57, 58, 59, 60, 61, 62, 63, 64, 65, 66, 67, 68,  
2787 69, 70, 71, 72, 73, 74, 75, 76, 77, 78, and 79.  
2788 19. That part of tract 90.28 consisting of:  
2789 a. That part of block group 3 consisting of block 1.  
2790 20. That part of tract 91.02 consisting of:  
2791 a. All of block group 1.  
2792 b. That part of block group 2 consisting of blocks 0, 1, 2,  
2793 3, 4, 5, 6, 7, 8, 9, 10, 11, 12, 13, 14, 15, 16, 17, 18, 19, 20,  
2794 21, 22, 23, 24, 25, 26, 27, 28, 29, 30, 33, 34, 35, 36, 37, and



652836

38.

21. That part of tract 100.10 consisting of:

a. All of block group 2.

b. All of block group 3.

22. That part of tract 100.19 consisting of:

a. That part of block group 1 consisting of blocks 3, 4, 5, 6, 7, 8, 9, 10, 11, 12, 24, and 25.

b. All of block group 2.

23. That part of tract 115.00 consisting of:

a. That part of block group 3 consisting of blocks 0, 1, 2, 3, 4, 5, 6, 7, 10, 11, 12, 13, 14, 16, 17, 43, and 44.

24. That part of tract 141.00 consisting of:

a. That part of block group 1 consisting of blocks 0, 1, 2, 3, 4, 5, 6, 7, 8, 9, 10, 11, 12, 13, 14, 15, 16, 20, 21, 22, 23, 25, 36, 37, 38, 40, 41, 42, 43, 44, 45, 46, and 47.

25. That part of tract 142.00 consisting of:

a. That part of block group 2 consisting of block 1.

26. That part of tract 144.00 consisting of:

a. That part of block group 3 consisting of block 0.

27. That part of tract 9805.00 consisting of:

a. That part of block group 1 consisting of blocks 0, 1, 2, 3, 4, 5, 6, 7, 8, 9, 10, 11, 12, 13, 14, 15, 16, 17, 18, 19, 20, 21, 22, 23, 24, 25, 26, 27, 28, 29, 30, 31, 32, 33, 34, 35, 36, 37, 38, 39, 40, 41, 42, 43, 44, 45, 46, 47, 48, 49, 50, 51, 52, 53, 54, 55, 56, 57, 58, 59, 60, 61, 62, 63, 64, 65, 66, 67, 68, 69, 70, 71, 72, 73, 74, 75, 76, 77, 78, 79, 80, 81, 82, 95, 96, 97, 98, 99, 101, 102, and 104.

(26) District 26 is composed of:

(a) All of Monroe County.



652836

(b) That part of Miami-Dade County consisting of:

1. All of tracts 89.04, 90.20, 90.21, 90.22, 90.29, 90.54, 90.55, 90.61, 90.62, 90.63, 90.64, 101.93, 101.98, 102.01, 102.05, 102.08, 102.09, 102.11, 102.12, 102.13, 102.14, 103.01, 103.02, 103.03, 104.00, 105.01, 105.02, 106.21, 106.22, 107.05, 107.06, 107.07, 107.08, 107.09, 107.10, 108.03, 108.04, 108.05, 108.06, 109.00, 110.03, 110.08, 110.09, 110.10, 110.11, 110.12, 110.13, 110.14, 110.15, 111.03, 111.04, 111.05, 111.06, 112.03, 112.04, 112.05, 112.06, 113.01, 113.02, 114.05, 114.06, 114.07, 114.08, 114.09, 114.10, 114.11, 114.12, 143.00, 145.00, 146.01, 146.02, 147.01, 147.02, 148.00, 149.00, 150.01, 150.02, 151.01, 151.02, 151.03, 152.01, 152.02, 153.00, 154.00, 155.01, 155.02, 157.00, 158.00, 159.00, 160.00, 161.00, 162.00, 163.00, 164.01, 164.02, 165.01, 165.02, 166.00, 167.00, 168.00, 169.00, 170.00, 171.01, 171.02, 172.00, 173.00, 174.01, 174.02, 175.00, 176.00, 177.00, 178.00, 179.01, 179.02, 180.01, 180.02, 180.03, 181.00, 182.00, 183.00, 184.00, 185.00, 186.01, 186.02, 187.00, 188.01, 188.02, 188.03, 189.01, 189.02, 190.00, 191.00, 192.00, 193.01, 193.02, 194.01, 194.02, 195.01, 195.02, 196.00, 197.00, 198.01, 198.02, 199.01, 199.02, 200.01, 200.02, 201.00, 202.00, 203.00, 9802.00, 9807.00, 9809.00, 9812.00, and 9813.00.

2. That part of tract 83.12 consisting of:

a. That part of block group 2 consisting of blocks 18 and 19.

b. That part of block group 3 consisting of blocks 18 and 19.

3. That part of tract 83.14 consisting of:

a. That part of block group 2 consisting of blocks 3 and 4.

4. That part of tract 84.21 consisting of:



652836

2853        a. That part of block group 3 consisting of block 13.  
2854        5. That part of tract 84.27 consisting of:  
2855        a. That part of block group 1 consisting of block 5.  
2856        6. That part of tract 84.31 consisting of:  
2857        a. That part of block group 1 consisting of block 4.  
2858        7. That part of tract 87.03 consisting of:  
2859        a. That part of block group 1 consisting of blocks 7 and  
2860 21.  
2861        b. That part of block group 2 consisting of block 7.  
2862        8. That part of tract 87.04 consisting of:  
2863        a. That part of block group 2 consisting of block 24.  
2864        9. That part of tract 88.09 consisting of:  
2865        a. That part of block group 1 consisting of blocks 0, 1, 2,  
2866 3, 4, 5, 6, 7, 8, 9, 14, 15, 16, 17, 18, 19, 20, 21, 22, 23, 24,  
2867 26, 27, and 28.  
2868        b. All of block group 2.  
2869        10. That part of tract 88.10 consisting of:  
2870        a. That part of block group 1 consisting of blocks 1, 2, 3,  
2871 4, 5, 6, 7, 10, 11, 12, 19, 20, and 21.  
2872        b. All of block group 2.  
2873        11. That part of tract 90.10 consisting of:  
2874        a. That part of block group 1 consisting of blocks 40, 47,  
2875 62, 63, 64, 66, 67, 68, 69, 70, 71, 72, 73, 74, 75, 85, 86, 87,  
2876 88, 89, 90, 91, 94, 95, 96, 97, 98, 103, 104, 106, 107, 108,  
2877 109, and 110.  
2878        12. That part of tract 90.28 consisting of:  
2879        a. All of block group 1.  
2880        b. All of block group 2.  
2881        c. That part of block group 3 consisting of blocks 0, 2, 3,



652836

2882 4, 5, 6, 7, 8, 9, 10, 11, 12, and 13.

2883 13. That part of tract 102.07 consisting of:

2884 a. That part of block group 1 consisting of blocks 20 and

2885 21.

2886 b. All of block group 2.

2887 14. That part of tract 106.09 consisting of:

2888 a. That part of block group 1 consisting of block 13.

2889 15. That part of tract 106.23 consisting of:

2890 a. That part of block group 3 consisting of blocks 15 and

2891 16.

2892 16. That part of tract 106.26 consisting of:

2893 a. All of block group 1.

2894 b. That part of block group 2 consisting of blocks 9, 10,

2895 11, 12, 13, 14, 15, 16, 17, 18, 19, 20, 21, 22, 23, and 24.

2896 17. That part of tract 115.00 consisting of:

2897 a. All of block group 1.

2898 b. All of block group 2.

2899 c. That part of block group 3 consisting of blocks 8, 9,

2900 15, 18, 19, 20, 21, 22, 23, 24, 25, 26, 27, 28, 29, 30, 31, 32,

2901 33, 34, 35, 36, 37, 38, 39, 40, 41, 42, 45, 46, 47, 48, 49, 50,

2902 51, 52, 53, 54, 55, 56, 57, 58, 59, 60, 61, 62, 63, 64, 65, 66,

2903 67, 68, 69, 70, 71, 72, 73, 74, 75, 76, 77, 78, 79, 80, 81, 82,

2904 83, 84, 85, 86, 87, 88, 89, 90, 91, 92, 93, 94, 95, 96, 97, 98,

2905 99, 100, 101, 102, 103, 104, 105, 106, 107, 108, 109, 110, 111,

2906 112, 113, 114, 115, 116, 117, 118, 119, 120, 121, 122, 123, 124,

2907 125, 126, 127, 128, 129, 130, 131, 132, 133, 134, 135, 136, 137,

2908 138, 139, 140, 141, 142, 143, 144, 145, 146, 147, 148, 149, 150,

2909 151, 152, 153, 154, 155, and 156.

2910 d. All of block group 4.



652836

2911 e. All of block group 5.  
2912 f. All of block group 6.  
2913 18. That part of tract 141.00 consisting of:  
2914 a. That part of block group 1 consisting of blocks 17, 18,  
2915 19, 24, 26, 27, 28, 29, 30, 31, 32, 33, 34, 35, and 39.  
2916 19. That part of tract 142.00 consisting of:  
2917 a. All of block group 1.  
2918 b. That part of block group 2 consisting of blocks 0, 2, 3,  
2919 4, 5, 6, 7, 8, 9, 10, 11, and 12.  
2920 c. All of block group 3.  
2921 20. That part of tract 144.00 consisting of:  
2922 a. All of block group 1.  
2923 b. All of block group 2.  
2924 c. That part of block group 3 consisting of blocks 1, 2, 3,  
2925 4, 5, 6, 7, 8, 9, 10, 11, 12, 13, 14, 15, 16, 17, and 18.  
2926 21. That part of tract 156.00 consisting of:  
2927 a. That part of block group 1 consisting of blocks 2 and 3.  
2928 22. That part of tract 9801.00 consisting of:  
2929 a. That part of block group 1 consisting of blocks 3, 4, 5,  
2930 6, 7, 8, 9, 10, 11, 12, 13, 14, 15, 16, 17, 18, 19, 20, and 21.  
2931 23. That part of tract 9806.00 consisting of:  
2932 a. That part of block group 1 consisting of blocks 10, 11,  
2933 12, 13, 14, and 17.  
2934 24. That part of tract 9900.00 consisting of:  
2935 a. That part of block group 0 consisting of blocks 26, 27,  
2936 31, 32, 34, 35, 36, 37, and 38.  
2937 (27) District 27 is composed of:  
2938 (a) That part of Miami-Dade County consisting of:  
2939 1. All of tracts 36.03, 36.04, 36.05, 36.06, 36.07, 37.03,





652836

2940 37.04, 37.05, 37.06, 37.07, 37.08, 37.09, 46.02, 46.05, 46.07,  
2941 46.08, 49.01, 49.03, 49.04, 50.02, 52.01, 52.02, 53.03, 53.04,  
2942 53.05, 53.06, 54.03, 54.05, 54.06, 54.07, 54.09, 54.10, 55.03,  
2943 55.04, 55.05, 55.06, 56.00, 57.01, 57.05, 57.06, 57.07, 57.08,  
2944 58.03, 58.04, 58.05, 58.06, 59.01, 59.02, 59.03, 59.04, 60.02,  
2945 60.03, 60.04, 61.03, 61.04, 61.05, 61.06, 62.01, 62.03, 62.05,  
2946 62.06, 63.02, 63.03, 63.04, 64.01, 64.02, 64.03, 65.01, 65.03,  
2947 65.04, 66.03, 66.04, 66.05, 66.06, 66.07, 66.08, 67.05, 67.06,  
2948 67.07, 67.09, 67.13, 67.14, 67.15, 67.16, 67.17, 67.18, 67.19,  
2949 67.20, 67.21, 67.22, 68.01, 68.02, 69.01, 69.02, 70.03, 70.04,  
2950 70.05, 70.06, 70.07, 71.01, 71.03, 71.04, 72.00, 73.00, 74.01,  
2951 74.02, 74.03, 75.01, 75.03, 76.01, 76.03, 76.05, 76.07, 76.08,  
2952 76.09, 76.10, 77.04, 77.05, 77.06, 77.07, 77.08, 77.09, 78.01,  
2953 78.05, 78.06, 78.07, 78.08, 78.09, 79.01, 79.02, 80.00, 81.01,  
2954 81.02, 82.02, 82.05, 82.06, 82.07, 82.08, 82.09, 83.05, 83.08,  
2955 83.09, 83.10, 83.11, 83.13, 83.15, 84.09, 84.15, 84.16, 84.18,  
2956 84.19, 84.20, 84.22, 84.23, 84.24, 84.25, 84.26, 84.28, 84.29,  
2957 84.30, 85.02, 85.03, 85.04, 86.01, 86.03, 86.04, 87.02, 88.05,  
2958 88.06, 88.07, 88.08, 89.06, 89.07, 89.08, 89.09, 89.10, 89.11,  
2959 90.14, 90.15, 90.24, 90.26, 90.27, 90.30, 90.31, 90.51, 90.52,  
2960 90.53, 91.01, 106.04, 106.08, 106.10, 106.13, 106.18, 106.19,  
2961 106.20, 106.24, 106.25, 4901.00, 9803.00, and 9804.00.  
2962 2. That part of tract 30.01 consisting of:  
2963 a. That part of block group 1 consisting of blocks 8 and  
2964 15.  
2965 b. That part of block group 2 consisting of blocks 0, 1, 2,  
2966 3, 4, 7, 8, 9, 10, 11, 12, 13, 14, 15, 16, 17, 18, 19, 20, and  
2967 21.  
2968 c. All of block group 3.



652836

2969        3. That part of tract 30.04 consisting of:  
2970        a. That part of block group 2 consisting of blocks 10, 11,  
2971 12, 13, 16, 17, and 19.  
2972        4. That part of tract 31.00 consisting of:  
2973        a. That part of block group 2 consisting of blocks 17, 18,  
2974 19, 20, 21, 22, 26, and 27.  
2975        5. That part of tract 34.00 consisting of:  
2976        a. That part of block group 1 consisting of blocks 4, 5, 6,  
2977 7, 8, 9, 10, 11, 12, 13, 14, 15, 16, 17, 18, 19, 20, 21, and 22.  
2978        b. All of block group 2.  
2979        c. All of block group 3.  
2980        d. All of block group 4.  
2981        6. That part of tract 37.10 consisting of:  
2982        a. All of block group 1.  
2983        b. All of block group 2.  
2984        c. That part of block group 3 consisting of blocks 20, 21,  
2985 25, and 26.  
2986        d. That part of block group 4 consisting of blocks 4, 6, 7,  
2987 8, 9, 11, 12, 13, 14, 15, and 16.  
2988        7. That part of tract 45.00 consisting of:  
2989        a. That part of block group 1 consisting of blocks 8, 11,  
2990 13, 15, and 41.  
2991        8. That part of tract 50.03 consisting of:  
2992        a. That part of block group 2 consisting of blocks 10, 13,  
2993 14, 15, 17, 18, 19, 20, 21, 22, 23, and 24.  
2994        9. That part of tract 50.04 consisting of:  
2995        a. That part of block group 1 consisting of block 6.  
2996        b. All of block group 2.  
2997        c. All of block group 3.



652836

2998        10. That part of tract 51.02 consisting of:  
2999        a. All of block group 1.  
3000        b. All of block group 3.  
3001        11. That part of tract 51.03 consisting of:  
3002        a. That part of block group 1 consisting of blocks 1, 2, 3,  
3003 4, 5, 6, 7, 8, 9, 10, 11, 12, 13, 14, 15, 16, and 17.  
3004        12. That part of tract 51.04 consisting of:  
3005        a. That part of block group 2 consisting of blocks 1, 4, 5,  
3006 6, 7, 8, and 9.  
3007        13. That part of tract 83.12 consisting of:  
3008        a. All of block group 1.  
3009        b. That part of block group 2 consisting of blocks 0, 1, 2,  
3010 3, 4, 5, 6, 7, 8, 9, 10, 11, 12, 13, 14, 15, 16, 17, 20, 21, 22,  
3011 23, and 24.  
3012        c. That part of block group 3 consisting of blocks 0, 1, 2,  
3013 3, 4, 5, 6, 7, 8, 9, 10, 11, 12, 13, 14, 15, 16, 17, 20, 21, 22,  
3014 23, 24, and 25.  
3015        14. That part of tract 83.14 consisting of:  
3016        a. All of block group 1.  
3017        b. That part of block group 2 consisting of blocks 0, 1, 2,  
3018 and 5.  
3019        c. All of block group 3.  
3020        15. That part of tract 84.21 consisting of:  
3021        a. All of block group 1.  
3022        b. All of block group 2.  
3023        c. That part of block group 3 consisting of blocks 0, 1, 2,  
3024 3, 4, 5, 6, 7, 8, 9, 10, 11, and 12.  
3025        16. That part of tract 84.27 consisting of:  
3026        a. That part of block group 1 consisting of blocks 0, 1, 2,



652836

3027 3, 4, 6, 7, and 8.

3028 b. All of block group 2.

3029 17. That part of tract 84.31 consisting of:

3030 a. That part of block group 1 consisting of blocks 0, 1, 2,

3031 3, 5, 6, 7, 8, 9, 10, 11, and 12.

3032 b. All of block group 2.

3033 18. That part of tract 87.03 consisting of:

3034 a. That part of block group 1 consisting of blocks 0, 1, 2,

3035 3, 4, 5, 6, 8, 9, 10, 11, 12, 13, 14, 15, 16, 17, 18, 19, 20,

3036 22, and 23.

3037 b. That part of block group 2 consisting of blocks 0, 1, 2,

3038 3, 4, 5, 6, 8, 9, 10, 11, 12, 13, 14, 15, 16, 17, and 18.

3039 19. That part of tract 87.04 consisting of:

3040 a. All of block group 1.

3041 b. That part of block group 2 consisting of blocks 0, 1, 2,

3042 3, 4, 5, 6, 7, 8, 9, 10, 11, 12, 13, 14, 15, 16, 17, 18, 19, 20,

3043 21, 22, 23, and 25.

3044 20. That part of tract 88.09 consisting of:

3045 a. That part of block group 1 consisting of blocks 10, 11,

3046 12, 13, 25, and 29.

3047 21. That part of tract 88.10 consisting of:

3048 a. That part of block group 1 consisting of blocks 0, 8, 9,

3049 13, 14, 15, 16, 17, 18, 22, 23, and 24.

3050 22. That part of tract 90.10 consisting of:

3051 a. That part of block group 3 consisting of block 80.

3052 23. That part of tract 91.02 consisting of:

3053 a. That part of block group 2 consisting of blocks 31, 32,

3054 39, 40, 41, 42, 43, 44, 45, 46, 47, 48, 49, 50, and 51.

3055 24. That part of tract 102.07 consisting of:



652836

a. That part of block group 1 consisting of blocks 0, 1, 2, 3, 4, 5, 6, 7, 8, 9, 10, 11, 12, 13, 14, 15, 16, 17, 18, 19, 22, 23, and 24.

25. That part of tract 106.09 consisting of:

a. That part of block group 1 consisting of blocks 0, 1, 2, 3, 4, 5, 6, 7, 8, 9, 10, 11, 12, 14, 15, 16, 17, 18, 19, 20, 21, and 22.

b. All of block group 2.

c. All of block group 3.

d. All of block group 4.

26. That part of tract 106.23 consisting of:

a. All of block group 1.

b. All of block group 2.

c. That part of block group 3 consisting of blocks 0, 1, 2, 3, 4, 5, 6, 7, 8, 9, 10, 11, 12, 13, 14, and 17.

27. That part of tract 106.26 consisting of:

a. That part of block group 2 consisting of blocks 0, 1, 2, 3, 4, 5, 6, 7, 8, 25, and 26.

28. That part of tract 156.00 consisting of:

a. That part of block group 1 consisting of blocks 0, 1, 4, 5, 6, 7, 8, 9, 10, 11, 12, 13, 14, 15, 16, 17, and 18.

b. All of block group 2.

29. That part of tract 9801.00 consisting of:

a. That part of block group 1 consisting of blocks 0, 1, and 2.

30. That part of tract 9805.00 consisting of:

a. That part of block group 1 consisting of blocks 83, 84, 85, 86, 87, 88, 89, 90, 91, 92, 93, 94, 100, and 103.

31. That part of tract 9806.00 consisting of:



652836

a. That part of block group 1 consisting of blocks 0, 1, 2, 3, 4, 5, 6, 7, 8, 9, 15, 16, 18, and 19.

32. That part of tract 9810.00 consisting of:

a. That part of block group 1 consisting of blocks 1, 3, 4, 5, 6, 7, 8, 9, 10, 11, 12, 13, 14, 15, 16, 17, 18, 19, 20, 21, 22, 23, 24, 25, 26, 27, 28, 29, 30, 31, 32, and 33.

33. That part of tract 9900.00 consisting of:

a. That part of block group 0 consisting of blocks 4, 5, 6, 7, 8, 9, 10, 11, 12, 13, 14, 15, 16, 17, 18, 19, 20, 21, 22, 23, 24, 25, 28, 29, 30, and 33.

(28) District 28 is composed of:

(a) All of Polk County.

(b) That part of Lake County consisting of:

1. All of tracts 313.14, 313.17, 313.18, 313.22, 313.23, and 313.24.

2. That part of tract 312.02 consisting of:

a. That part of block group 1 consisting of blocks 0, 1, 2, 3, 4, 5, 6, 7, 8, 9, 10, 11, 12, 13, 14, 15, 16, 17, 18, 20, 21, 22, 23, 24, 25, 26, 27, 28, 29, 30, 31, 32, 33, 34, 35, 36, 37, 38, 39, 40, 41, 42, 43, 56, 57, 58, 59, 60, 61, 62, 63, 64, 65, 66, 67, 68, 69, 70, 71, 72, 73, 74, 75, 76, 77, 78, 79, 80, 81, 82, 83, 84, 85, 86, 87, 88, 89, 90, 91, and 92.

b. That part of block group 2 consisting of blocks 0, 1, 2, 3, 19, 25, 26, 27, 28, 31, 36, 37, 38, 39, 40, 41, 42, 43, 44, 45, 46, 47, 48, 49, 50, 51, 52, 53, 54, 55, 56, 57, 58, 59, 60, 61, 62, 63, 64, 65, 66, 67, 68, 69, 73, 74, 75, 76, 77, 78, 79, 80, 81, 82, 83, 84, 85, 86, 87, 88, 89, 90, 91, 92, 93, 94, 95, 96, 97, 98, 99, 100, 101, 102, 103, 104, 105, 106, 107, 108, 115, 116, 117, 118, 119, 122, 123, 124, 125, 126, 127, 128, 129,



652836

3114 130, 131, 132, 133, 135, 137, 138, 139, 140, and 141.

3115 c. That part of block group 3 consisting of blocks 15, 16,

3116 19, 20, 21, 22, 23, 24, 25, 26, 27, 28, 29, 30, 31, 32, 33, 34,

3117 35, 36, 37, 38, 39, 40, 41, 42, 43, 44, 45, 46, 48, 49, 50, 51,

3118 52, 53, 54, 55, 56, 57, 58, 59, 60, 61, 62, 63, 64, 65, 66, 67,

3119 68, and 69.

3120 3. That part of tract 313.08 consisting of:

3121 a. That part of block group 2 consisting of blocks 0, 1, 2,

3122 3, 4, 5, 32, and 33.

3123 4. That part of tract 313.16 consisting of:

3124 a. That part of block group 1 consisting of blocks 26 and

3125 27.

3126 b. That part of block group 2 consisting of blocks 21, 22,

3127 23, 24, 25, 26, 27, 28, and 29.

3128 c. That part of block group 3 consisting of blocks 0, 1, 2,

3129 3, 4, 5, 6, 9, 10, 11, 12, 13, 14, 15, 16, 17, 18, 19, 20, 21,

3130 22, 23, 24, and 25.

3131

3132 ===== T I T L E A M E N D M E N T =====

3133 And the title is amended as follows:

3134 Delete line 9

3135 and insert:

3136 Decennial Census of 2020 (plan S000C8040); amending s.

By Senator Rodrigues

27-01187-22

2022102\_\_

1 A bill to be entitled  
 2 An act establishing the congressional districts of the  
 3 state; amending s. 8.0001, F.S.; adopting the United  
 4 States Decennial Census of 2020 as the official census  
 5 of the state for use in redistricting the state's  
 6 congressional districts; defining terms; amending s.  
 7 8.0002, F.S.; redistricting the state's congressional  
 8 districts in accordance with the United States  
 9 Decennial Census of 2020 (plan \_\_\_\_); amending s.  
 10 8.0111, F.S.; providing for the inclusion of unlisted  
 11 territory in contiguous districts in accordance with  
 12 figures from the United States Decennial Census of  
 13 2020; reenacting s. 8.031, F.S., relating to the  
 14 election of representatives to Congress; creating s.  
 15 8.051, F.S.; specifying that certain electronic maps  
 16 serve as the official maps of the congressional  
 17 districts of the state; providing for construction;  
 18 requiring such maps to be made available to the public  
 19 by the Office of Economic and Demographic Research  
 20 within a specified timeframe; reenacting s. 8.0611,  
 21 F.S., relating to severability; amending s. 8.07,  
 22 F.S.; providing for applicability; repealing ss. 8.08,  
 23 8.081, 8.082, 8.083, 8.084, 8.085, 8.086, 8.087, and  
 24 8.088, F.S.; deleting obsolete and superseded  
 25 provisions relating to congressional districts enacted  
 26 in Special Session A of the 2014 Legislature;  
 27 providing effective dates.  
 28  
 29 Be It Enacted by the Legislature of the State of Florida:

Page 1 of 6

CODING: Words ~~stricken~~ are deletions; words underlined are additions.

27-01187-22

2022102\_\_

30  
 31 Section 1. Section 8.0001, Florida Statutes, is amended to  
 32 read:  
 33 (Substantial rewording of section. See  
 34 s. 8.0001, F.S., for present text.)  
 35 8.0001 Definitions.—In accordance with s. 8(a), Art. X of  
 36 the State Constitution, the United States Decennial Census of  
 37 2020 is the official census of the state for the purposes of  
 38 congressional redistricting.  
 39 (1) The following delineation of congressional districts  
 40 employs areas included within official county, tract, block  
 41 groups, and block boundary descriptions used by the United  
 42 States Department of Commerce, Bureau of the Census, in  
 43 compiling the United States Decennial Census of 2020 in this  
 44 state. The populations within these census geographic units are  
 45 the population figures reported in the counts of the United  
 46 States Decennial Census of 2020 provided to the state in  
 47 accordance with Pub. L. No. 94-171.  
 48 (2) As used in this chapter, the term:  
 49 (a) "Block" describes the smallest geographic unit for  
 50 which population was tabulated in the 2020 decennial census.  
 51 Blocks are nested within tracts and within block groups. A block  
 52 is identified by a three-character number that is unique within  
 53 a block group.  
 54 (b) "Block equivalency file" describes a list of all blocks  
 55 within the state and the congressional district number  
 56 designated for each block. Blocks are listed by a 15-character  
 57 number that combines the five-character county-level Federal  
 58 Information Processing (FIPS) code, the six-character tract

Page 2 of 6

CODING: Words ~~stricken~~ are deletions; words underlined are additions.



27-01187-22

2022102\_\_

number with leading zeros and an implied decimal, the single-character block group number, and the three-character block number.

(c) "Block group" describes a cluster of blocks within the same census tract. Block groups are nested within tracts, and are uniquely identified by a single character number with a valid range of 0 through 9.

(d) "County" describes a legal governmental subdivision of the state. Boundaries of counties described in this chapter reflect those boundaries in effect as of January 1, 2020.

(e) "Geographical information systems map" describes an electronic map that represents the boundaries of the congressional districts of the state in a commonly accepted and readable format.

(f) "Tract" describes a relatively permanent statistical subdivision of a county. Tracts are nested within counties, and are uniquely identified by an up to four-character number and a two-digit suffix.

Section 2. Section 8.0002, Florida Statutes, is amended to read:

(Substantial rewording of section. See s. 8.0002, F.S., for present text.)

8.0002 Division of state into congressional districts.—For the election of representatives to the United States House of Representatives, the state is divided into 28 consecutively numbered, single-member congressional districts of contiguous territory, to be designated by such numbers as follows:

Page 3 of 6

CODING: Words ~~stricken~~ are deletions; words underlined are additions.

27-01187-22

2022102\_\_

Section 3. Section 8.0111, Florida Statutes, is amended to read:

8.0111 Inclusion of unlisted territory in contiguous districts.—Any portion of the state which is not stated in this chapter as being included in any district described in this chapter but which is entirely surrounded by a district shall be deemed to be included within the surrounding district. Any portion of the state which is not included in any district described in this chapter and which is not entirely surrounded by a district shall be included within that district contiguous to such portion that contains the least population per representative according to the United States Decennial Census of 2020 ~~2010~~; however, if every district contiguous to such portion has an equal population, such portion shall be included within the lowest-numbered district that is contiguous to such portion.

Section 4. Section 8.031, Florida Statutes, is reenacted to read:

8.031 Election of representatives to Congress.—The districts named in s. 8.0002 constitute and form the congressional districts of the state, and a representative to the Congress shall be selected in and for each of the congressional districts as provided by law.

Section 5. Effective upon becoming a law, section 8.051, Florida Statutes, is created to read:

8.051 Electronic maps to serve as the official maps of congressional districts; availability.—

(1) Geographical information systems maps and block equivalency files representing the boundaries of congressional

Page 4 of 6

CODING: Words ~~stricken~~ are deletions; words underlined are additions.

27-01187-22 2022102\_\_

117 districts described in this act shall serve as the official maps  
118 of the congressional districts of the state. In the event of any  
119 conflict between the descriptions of districts set forth in this  
120 act, geographical information systems maps, or block equivalency  
121 files, the descriptions in the block equivalency files shall  
122 prevail.

123 (2) Within 10 days after the effective date of this act,  
124 the geographical information systems maps and block equivalency  
125 files representing the boundaries of the congressional districts  
126 described in this act shall be made available to the public by  
127 the Office of Economic and Demographic Research.

128 Section 6. Section 8.0611, Florida Statutes, is reenacted  
129 to read:

130 8.0611 Severability.—If any provision of this chapter is  
131 held invalid with respect to any person or circumstance, or if  
132 any congressional district established in this chapter is held  
133 invalid, the invalidity does not affect other provisions or  
134 applications of the chapter or any other districts established  
135 in this chapter which can be given effect without the invalid  
136 provision or application, and to this end the provisions of this  
137 chapter are severable.

138 Section 7. Effective upon becoming a law, section 8.07,  
139 Florida Statutes, is amended to read:

140 8.07 Applicability.—The congressional districts prescribed  
141 in s. 8.0002 apply with respect to the qualification,  
142 nomination, and election to the office of representative to the  
143 Congress of the United States in the primary and general  
144 elections held in 2022 ~~2012~~ and thereafter.

145 Section 8. Effective upon becoming a law, sections 8.08,

Page 5 of 6

CODING: Words ~~stricken~~ are deletions; words underlined are additions.

27-01187-22 2022102\_\_

146 8.081, 8.082, 8.083, 8.084, 8.085, 8.086, 8.087, and 8.088,  
147 Florida Statutes, are repealed.

148 Section 9. Except as otherwise expressly provided in this  
149 act and except for this section, which shall take effect upon  
150 this act becoming a law, this act shall take effect upon the  
151 expiration of the terms of the representatives to the United  
152 States House of Representatives serving on the date that this  
153 act becomes a law.

Page 6 of 6

CODING: Words ~~stricken~~ are deletions; words underlined are additions.

**The Florida Senate**  
**BILL ANALYSIS AND FISCAL IMPACT STATEMENT**

(This document is based on the provisions contained in the legislation as of the latest date listed below.)

---

Prepared By: The Professional Staff of the Committee on Reapportionment

---

BILL: SJR 100

INTRODUCER: Senator Rodrigues

SUBJECT: Joint Resolution of Apportionment

DATE: January 12, 2022

REVISED: \_\_\_\_\_

ANALYST	STAFF DIRECTOR	REFERENCE	ACTION
1. Rojas	Ferrin	RE	<b>Pre-meeting</b>

---

**I. Summary:**

Senate Joint Resolution 100 apportions the state into 40 single-member State Senate districts and 120 single-member State House districts as required by the United States (U.S.) Constitution, Federal Voting Rights Act, Florida Constitution, and applicable court decisions.

**II. Present Situation:**

The 2020 Census revealed an unequal distribution of population growth across Florida's state legislative districts. Therefore, districts must be adjusted to comply with the "one person, one vote" principle such that each district must be substantially equal in total population.<sup>1</sup>

According to the 2020 Census, 21,538,187 people resided in Florida as of April 1, 2020. That represents a population growth of 2,736,877 people from 2010 to 2020, approximately a 15 percent increase.<sup>2</sup>

Table 1 below shows the changes in population for each of Florida's current congressional and state legislative districts and their respective ideal populations.

---

<sup>1</sup> See *Reynolds v. Sims*, 377 U.S. 533, 568 (1964).

<sup>2</sup> United States Census Bureau, *2020 Census Apportionment Results* (April, 26, 2021), <https://www.census.gov/data/tables/2020/dec/2020-apportionment-data.html>.

**Table 1. Florida Congressional and State Legislative Districts Summary 2010 – 2020**

Florida Fast Facts	2010	2020	Difference
Statewide Population	18,801,310	21,538,187	+2,736,877
Number of Congressional Seats	27	28	+1 seat
Congressional District Ideal Population	696,345	769,221	+72,876
Florida House of Representatives District Ideal Population (based on 120 seats)	156,678	179,485	+22,807
Florida Senate District Ideal Population (based on 40 seats)	470,033	538,455	+68,422

According to the 2020 Census, the State Senate district with the largest population has 713,947 people (175,492 more than the ideal), and the State Senate district with the smallest population has 486,331 people (52,124 less than ideal). The State House district with the largest population has 237,134 people (57,689 more than the ideal), and the State House district with the smallest population has 153,589 people (25,896 less than the ideal).

## Background

The terms “redistricting” and “reapportionment” are often used interchangeably to describe the process of redrawing Congressional and state legislative district boundaries after each decennial census. Redrawing districts is necessary to accommodate population growth and shifts, ensuring that each district contains equal or nearly equal populations in compliance with applicable state and federal law.

The Florida Constitution requires the Legislature to apportion the state at its regular session in the second year following each decennial census into not less 30 nor more than 40 State Senate districts and into not less than 80 nor more than 120 State House districts.<sup>3</sup>

## The 2020 Census

Established by the U.S. Constitution, the census has been conducted every 10 years by the United States Census Bureau since 1790 to determine the number of people living in the United States. Article I, s. 2 of the U.S. Constitution states that “The actual enumeration shall be made within three years after the first meeting of the Congress of the United States, and within every subsequent term of ten years, in such manner as they shall by law direct.”<sup>4</sup>

<sup>3</sup> Art. III, s. 16(a), Fla. Const.

<sup>4</sup> Art. I, s. 2, U.S. Const.

Florida is one of 21 states that explicitly requires the use of census data for redistricting.<sup>5</sup> Article X, s. 8 of the Florida Constitution designates each decennial census of the state taken by the United States as the official census of the state.<sup>6</sup> Florida Statutes also designate the most recent federally conducted decennial census as the official census for redistricting.<sup>7</sup>

Public Law (P.L.) 94-171 requires the Census Bureau to provide states the opportunity to identify the small area geography for which data is needed to conduct legislative and congressional redistricting. The law also requires the U.S. Census Bureau to furnish these tabulations of population to each state, at the county, tract, block group, and block levels, within one year of Census Day.<sup>8</sup>

Title 13, U.S. Code requires that the state-level apportionment population counts be delivered to the President of the United States within 9 months of the census date. In the 2020, 2010, and most 20th century censuses, the census date has been April 1, meaning that the statutory deadline for delivering the counts to the President is December 31 of the census year.<sup>9</sup>

The delivery of 2020 Census results was delayed due to several factors affecting the Census Bureau's collection and processing, including the COVID-19 pandemic, natural disasters that included hurricanes and wildfires, civil unrest, and legal challenges.<sup>10</sup>

The state population counts for apportionment were delivered to the President on April 26, 2021 (originally due December 31, 2020). The U.S. Census Bureau provided redistricting data as legacy format summary files, which is tabular data, for all states on August 12, 2021 (originally due April 1, 2021). The full redistricting data toolkit was delivered to all 50 states and the public on September 16, 2021 (originally due April 1, 2021).

## **Redistricting Criteria and Concepts**

Florida follows various criteria and standards as it relates to drawing state legislative districts, including the United States (U.S.) Constitution, Federal Voting Rights Act, Florida Constitution, and applicable court decisions.

## **The United States Constitution**

In addition to state specific requirements to redistrict, states are obligated to redistrict based on provisions within the United States Constitution. In *Reynolds v. Sims*, the United States Supreme Court held that the Fourteenth Amendment required that seats in state legislature be reapportioned on a population basis. This principle is commonly referred to as "one person, one vote." The Supreme Court concluded:

---

<sup>5</sup> National Conference of State Legislatures Redistricting Law 2020, Appendix B: Redistricting and Use of Census Data

<sup>6</sup> Art. X, s. 8, Fla. Const.

<sup>7</sup> Section 11.031, F.S. (2021).

<sup>8</sup> United States Census Bureau, *Decennial Census P.L. 94-171 Redistricting Data* (Aug. 12, 2021), <https://www.census.gov/programs-surveys/decennial-census/about/rdo/summary-files.html>.

<sup>9</sup> United States Census Bureau, *About Congressional Reapportionment* (Nov. 22, 2021), <https://www.census.gov/topics/public-sector/congressional-apportionment/about.html>.

<sup>10</sup> Styles, Kathleen, *2020 Census: Overview* (2021), [https://www.ncsl.org/Portals/1/Documents/Redistricting/NCSSL\\_Census\\_Update\\_KathleenStyles.pdf](https://www.ncsl.org/Portals/1/Documents/Redistricting/NCSSL_Census_Update_KathleenStyles.pdf).

....“the basic principle of representative government remains, and must remain, unchanged – the weight of a citizen’s vote cannot be made to depend on where he lives. Population is, of necessity, the starting point for consideration and the controlling criterion for judgment in legislative apportionment controversies...The Equal Protection Clause demands no less than substantially equal state legislative representation for all citizens, of all places as well as of all races. We hold that, as a basic constitutional standard, the Equal Protection Clause requires that the seats in both houses of a bicameral state legislature must be apportioned on a population basis.”<sup>11</sup>

The Court went on to state that decennial reapportionment was a rational approach to readjust legislative representation to take into consideration population shifts and growth.<sup>12</sup>

In practice, Congressional districting has strictly adhered to the requirement of exact mathematical equality and in *Kirkpatrick v. Preisler*, the Court rejected several justifications for violating this principle. For state legislative districts, the courts have permitted a greater population deviation amongst districts. The populations of state legislative districts must instead be “substantially equal.”<sup>13</sup>

Substantial equality of population has come to generally mean that a legislative plan will not be held to violate the Equal Protection Clause if the difference between the smallest and largest district is less than ten percent.<sup>14</sup> Nevertheless, any significant deviation (even within the 10 percent overall deviation margin) must be “based on legitimate considerations incident to the effectuation of a rational state policy,”<sup>15</sup> including “the integrity of political subdivisions, the maintenance of compactness and contiguity in legislative districts, or the recognition of natural or historical boundary lines.”<sup>16</sup>

The Fourteenth Amendment has also been interpreted to prohibit racial predominance.<sup>17</sup> The U.S. Supreme Court has stated: “The equal protection clause prohibits a state, without sufficient justification, from separating its citizens into different voting districts on the basis of race.” A redistricting plan “that expressly distinguishes among citizens because of their race [must] be narrowly tailored to further a compelling government interest.” Such strict scrutiny review applies not only to redistricting plans that expressly distinguish citizens because of race, but also those plans “that, although race neutral, are, on their face unexplainable on grounds other than race.”<sup>18</sup>

---

<sup>11</sup> *Reynolds v. Sims*, 377 U.S. 533, 568 (1964).

<sup>12</sup> *See Kirkpatrick v. Preisler*, 394 U.S. 526, 531 (1969).

<sup>13</sup> *See Reynolds v. Sims*, 377 U.S. 533, 84 S. Ct. 1362, 12 L. Ed. 2d 506 (1964).

<sup>14</sup> *See Chapman v. Meier*, 420 U.S. 1 (1975); *Connor v. Finch*, 431 U.S. 407, 418 (1977).

<sup>15</sup> *Reynolds v. Sims*, 377 U.S. 533, 84 S. Ct. 1362, 12 L. Ed. 2d 506 (1964).

<sup>16</sup> *Swann v. Adams*, 385 U.S. 440, 444 (1967).

<sup>17</sup> *See Shaw v. Reno*, 509 U.S. 630 (1993).

<sup>18</sup> *Id.*

## The Federal Voting Rights Act

The Federal Voting Rights Act (VRA) prohibits any state or political subdivision from enacting a map that results in the denial or abridgement of any U.S. citizen's right to vote on account of race, color, or status as a member of a language minority group and purposeful discrimination.<sup>19</sup> The VRA also protects against retrogression—or backsliding—in the ability of racial and language minorities to elect representatives of their choice.<sup>20</sup>

Section 2 of the VRA requires the creation of a district that performs for racial and language minorities where a minority population is geographically compact and sufficiently numerous to be a majority in a single-member district, the minority population is politically cohesive, the majority votes sufficiently as a bloc to enable it usually to defeat the minority-preferred candidate, and under all of the circumstances, the minority population has less opportunity than others to participate in the political process and elect representatives of its choice.<sup>21</sup>

Section 5 of the VRA prohibits purposeful discrimination and protects against retrogression—or backsliding—in the ability of racial and language minorities to elect representatives of their choice.<sup>22</sup> Section 5 contains a coverage formula that was applied to “covered jurisdictions” to determine if there was a history of discrimination against racial or language minorities.<sup>23</sup> Such jurisdictions had to be “precleared” before any of the changes could take effect, meaning that any substantial changes made to voting laws, including redistricting plans, in these “covered jurisdictions” could not be implemented without first obtaining federal permission.<sup>24</sup> In Florida, Collier, Hardee, Hendry, Hillsborough, and Monroe counties were subject to Department of Justice preclearance in regards to redistricting until the coverage formula was invalidated in 2013 in *Shelby County v. Holder*.<sup>25</sup> However, as *Apportionment I* states, “Florida's new constitutional provision, codified the non-retrogression principle of Section 5 (VRA) and has now extended it statewide. In other words, Florida now has a statewide non-retrogression requirement independent of Section 5.”<sup>26</sup>

## The Florida Constitution

Article III, s. 16(a) of the Florida Constitution requires that “the legislature at its regular session in the second year following each decennial census,” apportion the state by joint resolution “in accordance with the constitution of the state and the United States into not less than thirty nor more than forty consecutively numbered senatorial districts of either contiguous, overlapping or identical territory, and into not less than eighty nor more than one hundred twenty consecutively numbered representative districts of either contiguous, overlapping or identical territory.”<sup>27</sup> Once

---

<sup>19</sup> 52 U.S.C.A. s. 10301.

<sup>20</sup> 52 U.S.C.A. s. 10303.

<sup>21</sup> *Thornburg v. Gingles*, 478 U.S. 30, 106 S. Ct. 2752, 92 L. Ed. 2d 25 (1986).

<sup>22</sup> 52 U.S.C.A. s. 10303.

<sup>23</sup> *Id.*

<sup>24</sup> *Id.*

<sup>25</sup> *Shelby Cty., Ala. v. Holder*, 570 U.S. 529, 133 S. Ct. 2612, 186 L. Ed. 2d 651 (2013).

<sup>26</sup> In re Senate Joint Resolution of Legislative Apportionment 1176, 83 So. 3d 597, 624 (Fla. 2012).

<sup>27</sup> Art. III, s. 16(a), Fla. Const.



the joint resolution is adopted, the state legislative plans are then subject to review by the Florida Supreme Court determining the validity of the apportionment.<sup>28</sup>

A district is contiguous if no part of the district is isolated from the rest of the district by another district.<sup>29</sup> In a contiguous district, a person can travel from any point within the district to any other point without departing from the district.<sup>30</sup> A district is not contiguous if its parts touch only at a common corner, such as a right angle.<sup>31</sup> The Florida Supreme Court has also held that the presence in a district of a body of water without a connecting bridge, even if it requires land travel outside the district in order to reach other parts of the district, does not violate contiguity.<sup>32</sup>

Districts must be consecutively numbered, but it is not necessary that adjacent districts receive consecutive numbers.<sup>33</sup> For example, districts in a 40-district redistricting plan may be numbered from 1 to 40, but District 1 and District 2 need not be adjacent to one another.<sup>34</sup> In 2010, voters amended the Florida Constitution to create additional standards for establishing state legislative district boundaries.<sup>35</sup> The standards are set forth in two tiers.

### ***Tier – One Standards***

Article III, s. 21(a) of the Florida Constitution prohibits line-drawing that intentionally favors or disfavors a political party or an incumbent. It also affords protection to racial and language minorities. Districts may not be drawn with the intent or result of denying or abridging the equal opportunity of racial or language minorities to participate in the political process; or to diminish their ability to elect representatives of their choice. Finally it reiterates that districts must be contiguous. The order in which the tier-one standards are set out in the Constitution does not establish any priority among those standards within the tier.<sup>36</sup>

The tier-one standards provide that “[n]o apportionment plan or district shall be drawn with the intent to favor or disfavor a political party or an incumbent.”<sup>37</sup> The Florida Supreme Court has held that Florida’s constitutional provision “prohibits intent, not effect” because “any redrawing of lines, regardless of intent, will inevitably have an effect on the political composition of a district and likely whether a political party or incumbent is advantaged or disadvantaged.”<sup>38</sup> Nonetheless, there is no acceptable level of improper intent.<sup>39</sup>

---

<sup>28</sup> Art. III, s. 16(c), Fla. Const.

<sup>29</sup> In re Apportionment Law Appearing as Senate Joint Resolution 1 E, 1982 Special Apportionment Session; Constitutionality Vel Non, 414 So. 2d 1040 (Fla. 1982).

<sup>30</sup> In re Senate Joint Resolution 2G, Special Apportionment Session 1992, 597 So. 2d 276 (Fla. 1992), amended sub nom. In re Constitutionality of Senate Joint Resolution 2G, Special Apportionment Session 1992, 601 So. 2d 543 (Fla. 1992).

<sup>31</sup> *Id.*

<sup>32</sup> *Id.*

<sup>33</sup> Art. III, s. 16(a), Fla. Const.; In re Apportionment Law Appearing as Senate Joint Resolution 1 E, 1982 Special Apportionment Session; Constitutionality Vel Non, 414 So. 2d 1040 (Fla. 1982).

<sup>34</sup> *Id.*

<sup>35</sup> Art. III, s. 21, Fla. Const.

<sup>36</sup> Art. III, s. 21(c), Fla. Const.

<sup>37</sup> Art. III, s. 21(a), Fla. Const.

<sup>38</sup> In re Senate Joint Resolution of Legislative Apportionment 1176, 83 So. 3d 597 (Fla. 2012).

<sup>39</sup> *Id.*



The tier-one standards also provide protections for racial and language minorities. Districts may “not be drawn with the intent or result of denying or abridging the equal opportunity of racial or language minorities to participate in the political process”; or to “diminish their ability to elect representatives of their choice.”<sup>40</sup>

The Court has interpreted the tier-one constitutional provisions that relate to racial or language minorities’ ability to participate in the political process or elect a candidate of their choice to mean that “the Legislature cannot eliminate majority-minority districts or weaken other historically performing minority districts where doing so would actually diminish a minority group’s ability to elect its preferred candidates...in addition to majority-minority districts, coalition or crossover districts that previously provided minority groups with the ability to elect a preferred candidate under the benchmark plan must also be recognized.”<sup>41</sup>

The Court went on to say, “that under Florida’s provision, a slight change in percentage of the minority group’s population in a given district does not necessarily have a cognizable effect on a minority group’s ability to elect its preferred candidate of choice. This is because a minority group’s ability to elect a candidate of choice depends upon more than just population figures.”<sup>42</sup> In order to draw districts that comply with the tier-one standards, a functional analysis is required to be performed.

A “functional analysis,” as it has been termed, is an inquiry into a racial or language minority group’s ability to elect a candidate of choice that requires “consideration not only of the minority population in the districts, or even the minority voting-age population in those districts, but of political data and how a minority population group has voted in the past.”<sup>43</sup> The map drawing application in use for the 2022 Redistricting Cycle includes 231 data points in the following categories to enable users to perform this type of analysis:<sup>44</sup>

2012 – 2020 General Election Voter Registration Information;

- Registration by Party
- Registration by Race or Ethnicity
- Registration by Race or Ethnicity and Party
- Registration by Party and Race or Ethnicity

2012 – 2020 General Election Voter Turnout Information;

- Turnout by Party
- Turnout by Party and Race or Ethnicity
- Turnout by Race or Ethnicity and Party

2012 – 2020 Primary Election Voter Turnout Information;

- Turnout by Party and Race or Ethnicity

---

<sup>40</sup> Art. III, s. 21(a), Fla. Const.

<sup>41</sup> In re Senate Joint Resolution of Legislative Apportionment 1176, 83 So. 3d 597, 625 (Fla. 2012).

<sup>42</sup> *Id.*

<sup>43</sup> *Id.*

<sup>44</sup> See Florida Senate Committee on Reapportionment, *Functional Analysis* (October, 2021), available at: [https://www.flsenate.gov/Committees/Show/RE/MeetingPacket/5264/9438\\_MeetingPacket\\_5264\\_3.pdf](https://www.flsenate.gov/Committees/Show/RE/MeetingPacket/5264/9438_MeetingPacket_5264_3.pdf).

2012 – 2020 Elections Results;

- General Elections results by candidate
- Primary Elections results by candidate

The last tier-one standard requires that all districts “consist of contiguous territory”. The premise is similar to that in Article III, s. 16 of the Florida Constitution.

### ***Tier – Two Standards***

The tier-two standards of the Florida Constitution encompass what are often called “traditional redistricting criteria,” but make it clear these standards are subordinated to the tier-one standards. Article III, s. 21(b) states that unless compliance with these standards conflicts with tier-one standards or with federal law, districts shall be as nearly equal in population as practicable, districts shall be compact, and districts shall, where feasible, utilize existing political and geographical boundaries.<sup>45</sup> As with tier-one, the order in which the tier-two standards are set out in the Constitution does not establish any priority among those standards within the tier.<sup>46</sup>

The first tier-two standard set forth by the Florida Constitution states that districts shall be as nearly equal in population as is practicable. As interpreted by the United States Supreme Court, the Equal Protection Clause of the Fourteenth Amendment mandates that “state legislatures be apportioned in such a way that each person's vote carries the same weight—that is, each legislator represents the same number of voters.”<sup>47</sup>

The courts have allowed reasonable deviations for mathematical equality for state legislative districts to accommodate traditional redistricting objectives, such as compactness, contiguity and respect to the boundaries of political subdivisions.<sup>48</sup> In *Apportionment I*, the court stated that “Because obtaining equal population “if practicable” is an explicit and important constitutional mandate under the Florida Constitution, any deviation from that goal of mathematical precision must be based upon compliance with other constitutional standards.”<sup>49</sup>

The second tier-two requirement established by Section 21 of the Florida Constitution is compactness. The constitutional amendments adopted in Florida in 2010 state that districts “shall be compact.”<sup>50</sup>

The Florida Supreme Court held that “compactness is a standard that refers to the shape of the district. The goal is to ensure that districts are logically drawn and that bizarrely shaped districts are avoided. Compactness can be evaluated both visually and by employing standard mathematical measurements.”<sup>51</sup>

---

<sup>45</sup> Art. III, s. 21(b), Fla. Const.

<sup>46</sup> Art. III, s. 21(c), Fla. Const.

<sup>47</sup> In re Senate Joint Resolution of Legislative Apportionment 1176, 83 So.3d 597 (2012).

<sup>48</sup> Art. III, s. 21(b), Fla. Const.

<sup>49</sup> *Id.*

<sup>50</sup> Art. III, s. 21 (b), Fla. Const.

<sup>51</sup> In re Senate Joint Resolution of Legislative Apportionment 1176, 83 So.3d 597 (2012).

Florida has historically used three scores to gauge compactness mathematically, all of which fall within a range of 0-1, where a score closer to one indicates a more compact district.<sup>52</sup> The first score used is the Convex Hull score, which tests for concavities or indentations in district boundaries by calculating the ratio of the area of the district to the area of the minimum convex polygon that can enclose the district's geometry.<sup>53</sup> The second score used is the Polsby-Popper score, which tests for jagged or squiggly district boundaries by calculating the ratio of the area of the district to the area of a circle whose circumference is equal to the perimeter of the district. The third score used is the Reock score, which indicates a district's similarity to a circle by calculating the ratio of the area of the district to the area of the smallest circle that can be drawn around the district.<sup>54</sup>

The Court also held that "Since compactness is set forth in section 21(b), the criteria of section 21(a) must predominate to the extent that they conflict with drawing a district that is compact. However, if a district can be drawn more compactly while utilizing political and geographical boundaries and without intentionally favoring a political party or incumbent, compactness must be a yardstick by which to evaluate those other factors."<sup>55</sup>

The final tier-two standard established by the Florida Constitution is that districts shall, "where feasible, utilize existing political and geographical boundaries."<sup>56</sup> The Florida Supreme court has defined geographic boundaries as features that are "easily ascertainable and commonly understood" such as "rivers, railways, interstates, and state roads."<sup>57</sup> Moreover, political boundaries primarily consist of county and municipal boundaries.<sup>58</sup>

The boundaries of Florida's municipalities are not static. Between January 1, 2010 and December 31, 2019, 200 cities annexed or deannexed parcels, changing their boundaries 3,552 times.<sup>59</sup> Additionally, while Florida Statutes<sup>60</sup> permit municipalities to annex contiguous and compact unincorporated territory, many of Florida's cities are not contiguous, neither visually nor mathematically compact, and contain holes or enclaves.<sup>61</sup> Of Florida's 412 cities, 136 are discontiguous, and 170 have holes or enclaves.<sup>62</sup>

---

<sup>52</sup> See Florida Senate Committee on Reapportionment, *Compactness* (October, 2021), available at: [https://www.flsenate.gov/Committees/Show/RE/MeetingPacket/5264/9438\\_MeetingPacket\\_5264\\_3.pdf](https://www.flsenate.gov/Committees/Show/RE/MeetingPacket/5264/9438_MeetingPacket_5264_3.pdf).

<sup>53</sup> *Id.*

<sup>54</sup> *Id.*

<sup>55</sup> In re Senate Joint Resolution of Legislative Apportionment 1176, 83 So.3d 597 (2012).

<sup>56</sup> Art. III, s. 21(b), Fla. Const.

<sup>57</sup> In re Senate Joint Resolution of Legislative Apportionment 1176, 83 So.3d 597 (2012).

<sup>58</sup> *Id.*

<sup>59</sup> Boundary change data obtained from the U.S. Census Bureau: <https://www.census.gov/geographies/reference-files/timeseries/geo/bas/annex.html> As noted, The U.S. Census Bureau makes no claims to the completeness of the annexation data in the boundary change files. The data in these files were collected through programs in which state, county, and local governments voluntarily participated.

<sup>60</sup> Section 171.0413(1), F.S. (2021).

<sup>61</sup> Compactness scores, parts, and holes based on 2020 U.S. Census TIGER geometry for the places layer available at: <https://www.census.gov/geographies/mapping-files/time-series/geo/tiger-line-file.2020.html>.

<sup>62</sup> See Florida Senate Committee on Reapportionment, *Municipal Boundaries* (October, 2021), available at: [https://www.flsenate.gov/Committees/Show/RE/MeetingPacket/5264/9438\\_MeetingPacket\\_5264\\_3.pdf](https://www.flsenate.gov/Committees/Show/RE/MeetingPacket/5264/9438_MeetingPacket_5264_3.pdf).

Unlike other objective tier-two standards in the Florida Constitution, there is no widely accepted measurement for compliance with the requirement to, where feasible, utilize existing political and geographic boundaries.<sup>63</sup>

Simply counting the cities or counties kept whole, meaning they have either all geographic territory or all population in a single district<sup>64</sup>, fails to account for the degree of usage of existing county or municipal boundaries. It also disregards the co-equal constitutional mandate to, where feasible, use political and geographical boundaries.<sup>65</sup>

Professional staff of the Florida House of Representatives and the Florida Senate worked to develop a set of quantitative metrics that measure the coincidence of a district's border with easily ascertainable and commonly understood political and geographic features, and make it publicly available to all users in the redistricting application. This Boundary Analysis independently measures the extent to which district boundaries overlap city boundaries, county boundaries, primary and secondary roads (interstates, U.S. highways, and State highways), railroads, and significant water bodies (contiguous area hydrography features greater than 10 acres) as defined by the U.S. Census Bureau's TIGER/Line files. Districts' coincidence with these existing political and geographic boundaries is independently calculated and presented along with the extent to which district boundaries do not follow any of the specified features.

In this way, users are presented with a Boundary Analysis that shows the degree of utilization for each type of existing political or geographic boundary as specified by the Florida Constitution and interpreted by the Florida Supreme Court. To facilitate the utilization of existing political and geographic boundaries, each of the feature layers used in the computation of the Boundary Analysis is provided in the map-drawing application.

### **Judicial Review of State Legislative Districts**

During the regular session of the Legislature in the second year following the decennial census, the Legislature is required to adopt a joint resolution that apportions the state into State Senate and State House districts. The Legislature is directed to apportion the state into no fewer than 30, nor more than 40 State Senate districts, and into no fewer than 80, nor more than 120 State House districts. Because the Legislature adopts a joint resolution, rather than passing a general bill, the measure does not require the Governor's approval, nor is it subject to a veto.<sup>66</sup>

The state constitution prescribes a mandated review process for state legislative redistricting plans by the Florida Supreme Court.<sup>67</sup> During a constitutionally mandated review, the Florida Supreme Court determines if the newly created State Senate and State House districts are valid. When the Florida Supreme Court enters a judgment that the plan is valid, the plan becomes binding upon all citizens of the state.<sup>68</sup>

---

<sup>63</sup> In re Senate Joint Resolution of Legislative Apportionment 1176, 83 So.3d 597 (2012).

<sup>64</sup> In Apportionment VIII, the Court held that unpopulated county splits are "not considered to include part of the county for the purpose of counting splits. See *League of Women Voters of Fla. v. Detzner*, 179 So. 3d 258 (Fla. 2015).

<sup>65</sup> In re Senate Joint Resolution of Legislative Apportionment 1176, 83 So.3d 597 (2012).

<sup>66</sup> Art. III, s. 16(a), Fla. Const.

<sup>67</sup> Art. III, s. 16(c), Fla. Const.

<sup>68</sup> Art. III, s. 16(d), Fla. Const.

***If the Legislature Adopts a Joint Resolution of Apportionment during Regular Session***

Within fifteen days after the Legislature passes a joint resolution to apportion state legislative districts, the Attorney General must petition the Florida Supreme Court for a declaratory judgment that determines the validity of the apportionment.<sup>69</sup> The Court must allow adversary interests to present their views challenging the validity of the apportionment,<sup>70</sup> and must enter its judgment within thirty days after the Attorney General submits the petition.

If the Court finds the apportionment valid, the Court's judgment is binding on all citizens of the state.<sup>71</sup>

If the Court finds the apportionment invalid, the Governor must reconvene the Legislature, by proclamation, within 5 days, in an extraordinary apportionment session that may not exceed fifteen days.<sup>72</sup> The Legislature must then adopt a joint resolution of apportionment that conforms to the Court's judgment.<sup>73</sup>

If the Legislature adopts a joint resolution during the extraordinary apportionment session, the Attorney General must petition the Court and provide the apportionment resolution within fifteen days after adjournment of the session. The Court must then consider the validity of the resolution as though adopted at a regular or special apportionment session.<sup>74</sup> Again, the Court must allow adversary interests to present their views and render its judgment within thirty days after the Attorney General submits the petition.<sup>75</sup> If the Legislature did not adopt a joint resolution during the extraordinary apportionment session, the Attorney General must so inform the Court.<sup>76</sup>

If the Legislature did not adopt an apportionment resolution during an extraordinary apportionment session, or if the Court declares an apportionment resolution adopted during an extraordinary apportionment session invalid, the Court must, within sixty days after receiving the Attorney General's petition, file an order with the custodian of state records making an apportionment.<sup>77</sup>

***If the Legislature does not Adopt a Joint Resolution of Apportionment during Regular Session***

If the regular session of the Legislature in the second year following the decennial census is adjourned without adoption of a joint resolution apportioning the state into the necessary legislative districts, the Governor must, within thirty days, issue a proclamation reconvening the Legislature in a special apportionment session.<sup>78</sup> That session may not exceed thirty consecutive

---

<sup>69</sup> Art. III, s. 16(c), Fla. Const.

<sup>70</sup> *Id.*

<sup>71</sup> Art. III, s. 16(d), Fla. Const.

<sup>72</sup> *Id.*

<sup>73</sup> *Id.*

<sup>74</sup> Art. III, s. 16(e), Fla. Const.

<sup>75</sup> Art. III, s. 16(c), Fla. Const.

<sup>76</sup> Art. III, s. 16(e), Fla. Const.

<sup>77</sup> Art. III, s. 16(f), Fla. Const.

<sup>78</sup> Art. III, s. 16(a), Fla. Const.

days and no other business may be transacted.<sup>79</sup> The state constitution specifies that, “[i]t is the Legislature’s mandatory duty to adopt a joint resolution of apportionment during that session.”<sup>80</sup>

If the Legislature adjourns the special apportionment session without adopting a joint resolution of apportionment, the Attorney General must, within five days, petition the Court to make the apportionment.<sup>81</sup> Within sixty days after the Attorney General files the petition, the Court must file an order with the state custodian of records making the apportionment.<sup>82</sup>

### **III. Effect of Proposed Changes:**

Consistent with the United States (U.S.) Constitution, Federal Voting Rights Act, Florida Constitution, and applicable court decisions, the Joint Resolution apportions the state into 40 single-member State Senate districts and 120 single-member State House districts.

Section 1 of the Joint Resolution provides definitions regarding Census geography and the electronic versions of districts. Additionally, it designates the United States Decennial Census of 2020 as the official census of the state for the purposes of legislative redistricting as provided by Art. X of the Florida Constitution.

Section 2 of the Joint Resolution describes the state's 120 State House districts using Census geography.

Section 3 of the Joint Resolution describes the state's 40 State Senate districts using Census geography.

Section 4 of the Joint Resolution designates the process for territory not specified for inclusion in any district.

Section 5 of the Joint Resolution designates the process for assigned territory that is noncontiguous.

Section 6 of the Joint Resolution establishes the districts described in Sections 2 and 3 as the official State House and State Senate districts of the state.

Section 7 of the Joint Resolution designates electronic maps as the authoritative representation of the state's legislative districts. Additionally, it establishes the Office of Economic and Demographic Research as the official custodian of electronic maps representing the legislative districts described in Sections 2 and 3.

Section 8 provides severability if any provision of the Joint Resolution is invalidated.

Section 9 of the Joint Resolution changes the applicable starting date for the qualification, nomination, and election of the new districts from 2012 to 2022.

---

<sup>79</sup> *Id*

<sup>80</sup> *Id*

<sup>81</sup> Art. III, s. 16(b), Fla. Const.

<sup>82</sup> *Id*

**IV. Constitutional Issues:**

A. Municipality/County Mandates Restrictions:

None.

B. Public Records/Open Meetings Issues:

None.

C. Trust Funds Restrictions:

None.

D. State Tax or Fee Increases:

None.

E. Other Constitutional Issues:

None.

**V. Fiscal Impact Statement:**

A. Tax/Fee Issues:

None.

B. Private Sector Impact:

None.

C. Government Sector Impact:

The 2022 reapportionment will have an undetermined fiscal impact on Florida's election officials, including 67 Supervisor of Elections offices and the Department of State, Division of Elections. Local supervisors will incur the cost of data processing and labor to change each of Florida's approximately 14 million voter records to reflect new districts. As precincts are reconfigured for new districts, postage and printing will be required to provide each eligible voter whose precinct has changed with official notification.

**VI. Technical Deficiencies:**

None.

**VII. Related Issues:**

None.

**VIII. Statutes Affected:**

None.

**IX. Additional Information:**

**A. Committee Substitute – Statement of Changes:**

(Summarizing differences between the Committee Substitute and the prior version of the bill.)

None.

**B. Amendments:**

None.

---

This Senate Bill Analysis does not reflect the intent or official position of the bill's introducer or the Florida Senate.

---





360368

LEGISLATIVE ACTION

Senate	.	House
Comm: RS	.	
01/13/2022	.	
	.	
	.	
	.	

---

The Committee on Reapportionment (Rodrigues) recommended the following:

**Senate Amendment (with title amendment)**

Delete line 74

and insert:

(1) District 1 is composed of:

(a) All of Escambia County.

(b) All of Santa Rosa County.

(c) That part of Okaloosa County consisting of:

1. All of tracts 201.0 and 201.02.

2. That part of tract 202.00 consisting of:



360368

a. That part of block group 1 consisting of blocks 0, 1, 2, 3, 4, 5, 6, 7, 8, 9, 10, 11, 12, 13, 14, 15, 16, 17, 18, 19, 20, 21, 22, 29, 33, 34, 35, 36, 37, 38, 39, 40, 41, 42, 43, 44, 45, 46, 47, 48, 49, 50, 51, 52, 53, 54, 56, 57, 58, 89, 94, 95, 96, 97, 98, 99, 100, 101, 102, 103, 104, 105, 106, 107, 108, 109, 110, 111, 112, 113, 114, 115, 116, 117, 144, 146, 147, 151, and 152.

3. That part of tract 203.03 consisting of:

a. All of block group 2.

4. That part of tract 203.04 consisting of:

a. That part of block group 1 consisting of blocks 0, 1, 2, 3, 5, 6, 7, 27, and 29.

b. All of block group 2.

5. That part of tract 203.05 consisting of:

a. That part of block group 1 consisting of blocks 11, 13, 16, 18, 35, and 36.

6. That part of tract 205.00 consisting of:

a. That part of block group 1 consisting of blocks 2, 5, 6, 7, 8, 9, 10, 11, 12, 13, 14, 15, 16, 17, 21, 22, 23, 24, 25, 26, 27, 28, 29, 30, 31, 32, 33, 34, 35, 36, 37, 39, 40, 41, 42, 43, 44, 49, 50, 51, and 52.

b. That part of block group 2 consisting of blocks 0, 1, 2, 3, 4, 5, 6, 7, 8, 9, 10, 11, 12, 13, 14, 15, 16, 17, 18, 19, 20, 21, 22, 25, 26, 27, 28, 29, and 30.

c. That part of block group 3 consisting of blocks 0, 1, 2, 3, 4, 5, 6, 7, 8, 9, 10, 11, 12, 13, 14, 15, 16, 17, 18, 19, 20, 21, 22, 23, 26, 27, 28, 29, 30, 31, and 32.

d. That part of block group 4 consisting of blocks 1, 2, 3, 4, 5, 6, 7, 8, 9, 10, 11, 12, 13, 22, 23, 24, 25, 26, 27, 28,



360368

29, 30, 31, 32, 33, 34, 35, 36, 37, 38, 39, 40, 41, 47, 48, 49, 50, 51, 52, 53, 54, 55, 56, 57, 58, 59, 61, 62, 63, 64, 65, 66, 67, 68, 69, 70, 71, 72, 73, 74, 75, 76, 77, and 78.

e. All of block group 5.

f. All of block group 6.

7. That part of tract 206.01 consisting of:

a. All of block group 1.

b. That part of block group 2 consisting of blocks 0, 1, 2, 3, 4, 5, 18, 19, 20, 21, 22, 23, 24, 25, 26, 27, 28, 29, 30, and 31.

c. That part of block group 3 consisting of blocks 0, 1, 2, 3, 4, 5, 6, 7, 8, 9, 10, 11, 12, 13, 14, 15, 16, 17, 18, 19, 20, 21, 22, 23, 24, 25, 26, 27, 28, 29, 30, 31, 32, 33, 34, 35, 36, 37, 38, 39, 40, 41, 42, 43, 44, 68, 69, 70, and 72.

(2) District 2 is composed of:

(a) All of Bay County.

(b) All of Calhoun County.

(c) All of Holmes County.

(d) All of Jackson County.

(e) All of Walton County.

(f) All of Washington County.

(g) That part of Okaloosa County consisting of:

1. All of tracts 203.06, 204.00, 206.02, 207.01, 207.02, 208.00, 209.00, 210.01, 210.02, 211.01, 211.02, 212.00, 214.00, 215.01, 215.02, 216.00, 217.00, 218.01, 218.02, 219.01, 219.02, 220.01, 220.02, 221.00, 223.00, 224.00, 225.00, 226.00, 227.00, 228.00, 229.00, 231.00, 232.00, 233.03, 233.04, 233.05, 233.06, 233.07, 233.08, 9901.00, and 9902.00.

2. That part of tract 202.00 consisting of:



360368

a. That part of block group 1 consisting of blocks 23, 24, 25, 26, 27, 28, 30, 31, 32, 55, 59, 60, 61, 62, 63, 64, 65, 66, 67, 68, 69, 70, 71, 72, 73, 74, 75, 76, 77, 78, 79, 80, 81, 82, 83, 84, 85, 86, 87, 88, 90, 91, 92, 93, 118, 119, 120, 121, 122, 123, 124, 125, 126, 127, 128, 129, 130, 131, 132, 133, 134, 135, 136, 137, 138, 139, 140, 141, 142, 143, 145, 148, 149, 150, and 153.

3. That part of tract 203.03 consisting of:

a. All of block group 1.

4. That part of tract 203.04 consisting of:

a. That part of block group 1 consisting of blocks 4, 8, 9, 10, 11, 12, 13, 14, 15, 16, 17, 18, 19, 20, 21, 22, 23, 24, 25, 26, and 28.

5. That part of tract 203.05 consisting of:

a. That part of block group 1 consisting of blocks 0, 1, 2, 3, 4, 5, 6, 7, 8, 9, 10, 12, 14, 15, 17, 19, 20, 21, 22, 23, 24, 25, 26, 27, 28, 29, 30, 31, 32, 33, and 34.

b. All of block group 2.

6. That part of tract 205.00 consisting of:

a. That part of block group 1 consisting of blocks 0, 1, 3, 4, 18, 19, 20, 38, 45, 46, 47, and 48.

b. That part of block group 2 consisting of blocks 23 and 24.

c. That part of block group 3 consisting of blocks 24 and 25.

d. That part of block group 4 consisting of blocks 0, 14, 15, 16, 17, 18, 19, 20, 21, 42, 43, 44, 45, 46, and 60.

7. That part of tract 206.01 consisting of:

a. That part of block group 2 consisting of blocks 6, 7, 8,



360368

9, 10, 11, 12, 13, 14, 15, 16, 17, 32, 33, 34, 35, 36, 37, 38,  
39, 40, 41, 42, 43, 44, 45, 46, 47, 48, 49, 50, 51, 52, 53, 54,  
and 55.

b. That part of block group 3 consisting of blocks 45, 46,  
47, 48, 49, 50, 51, 52, 53, 54, 55, 56, 57, 58, 59, 60, 61, 62,  
63, 64, 65, 66, 67, and 71.

(3) District 3 is composed of:

(a) All of Dixie County.

(b) All of Franklin County.

(c) All of Gadsden County.

(d) All of Gulf County.

(e) All of Hamilton County.

(f) All of Jefferson County.

(g) All of Lafayette County.

(h) All of Leon County.

(i) All of Liberty County.

(j) All of Madison County.

(k) All of Suwannee County.

(l) All of Taylor County.

(m) All of Wakulla County.

(4) District 4 is composed of:

(a) All of Nassau County.

(b) That part of Duval County consisting of:

1. All of tracts 101.01, 101.05, 101.06, 101.07, 102.04,  
103.01, 105.01, 105.02, 106.02, 138.00, 139.01, 139.02, 139.04,  
139.05, 139.06, 140.01, 140.02, 141.01, 141.03, 141.04, 142.03,  
142.04, 142.05, 142.06, 143.11, 143.12, 143.28, 143.29, 143.30,  
143.31, 143.33, 143.34, 143.35, 143.36, 143.38, 143.39, 143.40,  
143.41, 143.42, 143.43, 143.44, 144.08, 144.13, 144.14, 144.15,



360368

144.16, 144.17, 144.18, 144.19, 144.20, 144.21, 144.22, 144.23,  
144.24, 144.25, 144.26, 144.27, 144.28, 145.00, 159.22, 167.11,  
167.24, 167.25, 167.26, 167.27, 167.28, 167.29, 167.30, 167.31,  
168.01, 168.03, 168.04, 168.07, 168.08, 168.09, 168.10, 168.11,  
168.12, 168.13, and 9900.00.

2. That part of tract 101.04 consisting of:

a. All of block group 1.

b. That part of block group 2 consisting of blocks 0, 1, 2,  
3, 4, 5, 6, 7, 8, 9, 10, 11, 12, 13, 14, 15, 16, 17, 18, 19, 20,  
21, 23, and 24.

c. That part of block group 3 consisting of blocks 0, 1, 2,  
3, 4, 12, 13, 14, 15, 20, 21, 22, 23, 24, 25, 26, 27, 28, 29,  
30, 31, 32, 33, 34, 35, 36, 37, 38, 39, 40, 41, 42, 43, 44, 45,  
46, 47, 48, 49, 50, 51, 53, 54, 55, 56, 63, 67, 68, 69, 70, 71,  
72, 73, 74, 75, 76, 77, 78, 79, 80, 81, 82, 83, 84, and 86.

3. That part of tract 102.03 consisting of:

a. That part of block group 1 consisting of blocks 0, 1, 2,  
3, 4, 5, 6, 7, and 16.

b. All of block group 2.

c. That part of block group 3 consisting of blocks 0, 1, 2,  
3, 4, 5, and 6.

d. That part of block group 4 consisting of blocks 0, 1, 2,  
3, 4, 5, 6, 7, and 8.

4. That part of tract 106.01 consisting of:

a. That part of block group 1 consisting of blocks 0, 1, 2,  
3, 4, 5, 6, 7, 8, 9, 10, 11, 12, 13, 14, 15, 16, 17, 18, 19, 20,  
21, 22, 23, 24, 25, 26, 27, and 28.

b. That part of block group 2 consisting of blocks 0, 1, 2,  
3, 4, 5, 6, 7, 16, 37, and 38.



360368

5. That part of tract 117.00 consisting of:

a. That part of block group 1 consisting of blocks 27, 28, 29, 30, 31, 32, 33, 34, 35, 36, 37, 38, and 39.

6. That part of tract 119.01 consisting of:

a. That part of block group 1 consisting of blocks 1, 2, 3, 4, 5, 6, 7, 8, 9, 10, 11, 12, 13, 14, 15, 16, 17, 18, 19, 20, 21, 22, 23, 26, 27, 28, 29, 30, 31, 32, 33, 34, 35, 36, 37, 38, 39, 40, 42, 43, 44, 45, 46, and 47.

b. That part of block group 2 consisting of blocks 0, 1, 2, 3, 4, 5, 6, 7, 8, 9, 10, 11, 12, 13, 14, 15, 16, 17, 18, 19, 20, 22, 23, 24, and 25.

c. That part of block group 3 consisting of blocks 1, 2, 3, 4, 5, 6, 7, 8, 9, 10, 11, 13, 14, 15, 16, 17, 18, 19, 20, 21, 22, 23, 24, 25, 26, 27, 28, 29, 30, 31, 32, 33, 34, 35, 36, 37, 38, 39, 40, and 41.

d. That part of block group 4 consisting of blocks 0, 1, 2, 3, 4, 5, 6, 7, 8, 9, 10, 11, 12, 13, 14, 15, 19, 20, 21, 22, 23, 24, 25, 26, 27, and 28.

e. All of block group 5.

7. That part of tract 137.23 consisting of:

a. That part of block group 2 consisting of blocks 2 and 13.

b. That part of block group 3 consisting of blocks 13, 14, 15, 16, 17, 18, 19, 20, 21, 22, 23, 24, 28, 29, 30, 31, and 32.

8. That part of tract 137.32 consisting of:

a. That part of block group 2 consisting of blocks 12 and 13.

9. That part of tract 137.33 consisting of:

a. That part of block group 2 consisting of blocks 12, 13,



360368

14, and 15.

10. That part of tract 146.01 consisting of:

a. All of block group 1.

b. That part of block group 2 consisting of blocks 6, 7, 8, and 9.

c. That part of block group 3 consisting of blocks 0, 1, 2, 3, 5, 12, 13, 14, 15, 16, 17, 18, 19, 20, 21, 22, 23, 24, 25, and 26.

d. All of block group 4.

11. That part of tract 146.03 consisting of:

a. All of block group 1.

b. That part of block group 2 consisting of blocks 0, 1, 2, 3, 6, 7, 8, 9, 10, 11, 13, and 14.

c. All of block group 3.

d. All of block group 4.

12. That part of tract 146.04 consisting of:

a. That part of block group 1 consisting of blocks 0, 1, 2, 3, 4, 5, 6, 7, 8, 9, 20, 21, 22, 23, 24, 25, 26, 27, 28, 29, 30, 31, 32, and 33.

b. All of block group 2.

c. All of block group 3.

13. That part of tract 149.02 consisting of:

a. That part of block group 4 consisting of block 9.

14. That part of tract 150.01 consisting of:

a. That part of block group 1 consisting of block 0.

15. That part of tract 166.03 consisting of:

a. That part of block group 2 consisting of blocks 21 and 22.

16. That part of tract 173.00 consisting of:





360368

a. That part of block group 1 consisting of blocks 0, 1, 2, 3, 4, 5, 6, 7, 8, 9, 10, 11, 12, 13, 14, 15, 16, 17, 18, 19, 20, 21, 22, 23, 24, 25, 26, 27, 28, 29, 30, 31, 32, 33, 34, 35, 36, 40, 41, 42, 43, and 44.

b. That part of block group 2 consisting of blocks 2, 3, 4, 5, 6, 7, 8, 9, 10, 14, 15, 16, 17, 18, 19, 20, 21, 22, 23, 24, 25, 26, 27, 28, 29, 31, 32, 33, 34, 35, 36, 37, 38, 39, 40, 41, 42, 43, 44, 45, 46, 47, and 48.

c. All of block group 3.

d. All of block group 4.

(5) District 5 is composed of:

(a) All of Baker County.

(b) All of Bradford County.

(c) All of Clay County.

(d) All of Columbia County.

(e) All of Gilchrist County.

(f) All of Union County.

(g) That part of Alachua County consisting of:

1. All of tracts 3.01, 3.02, 4.00, 9.01, 9.02, 10.00, 11.00, 12.01, 12.02, 12.03, 15.22, 16.05, 17.01, 17.02, 18.02, 18.03, 18.11, 18.13, 18.15, 18.16, 18.17, 18.18, 18.19, 19.07, 19.08, 22.01, and 22.04.

2. That part of tract 2.01 consisting of:

a. All of block group 1.

b. All of block group 2.

c. That part of block group 3 consisting of blocks 0, 1, 2, 3, 4, 5, 6, 7, 8, 9, 10, 11, 14, and 16.

d. That part of block group 4 consisting of blocks 1, 2, 7, and 8.



360368

- 243 3. That part of tract 2.02 consisting of:
- 244 a. That part of block group 2 consisting of blocks 5 and
- 245 18.
- 246 b. That part of block group 3 consisting of blocks 4 and 8.
- 247 4. That part of tract 5.00 consisting of:
- 248 a. That part of block group 1 consisting of blocks 0, 1, 2,
- 249 3, 4, 5, 6, 7, 8, 9, 10, 11, 12, 13, 14, 15, 16, 17, 18, 19, 20,
- 250 21, 22, 23, 24, 25, 26, 27, 28, 29, 36, 48, 49, 50, 51, 52, 53,
- 251 54, and 55.
- 252 b. All of block group 2.
- 253 c. All of block group 3.
- 254 d. All of block group 4.
- 255 e. All of block group 5.
- 256 5. That part of tract 8.09 consisting of:
- 257 a. That part of block group 1 consisting of blocks 0, 1,
- 258 16, 17, 18, 20, and 21.
- 259 6. That part of tract 15.14 consisting of:
- 260 a. All of block group 1.
- 261 b. That part of block group 2 consisting of blocks 0 and 5.
- 262 7. That part of tract 15.15 consisting of:
- 263 a. That part of block group 3 consisting of blocks 0 and 5.
- 264 b. That part of block group 4 consisting of block 0.
- 265 8. That part of tract 15.19 consisting of:
- 266 a. That part of block group 1 consisting of blocks 0, 10,
- 267 and 11.
- 268 9. That part of tract 19.02 consisting of:
- 269 a. All of block group 1.
- 270 b. That part of block group 2 consisting of blocks 0, 1, 2,
- 271 3, 4, 5, 6, 7, 8, 9, 10, 11, 12, 13, 14, 15, 16, 17, 19, 20, 21,



360368

22, 23, 24, 25, 26, 27, 28, 29, 30, 31, 32, 33, and 59.

10. That part of tract 20.02 consisting of:

a. That part of block group 1 consisting of block 15.

b. That part of block group 2 consisting of blocks 0, 1,  
and 2.

11. That part of tract 22.02 consisting of:

a. That part of block group 1 consisting of blocks 0, 1,  
15, 16, 21, 22, and 33.

b. That part of block group 3 consisting of blocks 0, 1, 2,  
3, 4, 5, 6, 7, 8, 9, 10, and 11.

12. That part of tract 22.07 consisting of:

a. That part of block group 1 consisting of blocks 0, 1, 2,  
and 3.

13. That part of tract 22.08 consisting of:

a. That part of block group 1 consisting of blocks 0, 1, 2,  
3, 4, and 5.

14. That part of tract 22.10 consisting of:

a. All of block group 3.

15. That part of tract 22.17 consisting of:

a. That part of block group 3 consisting of blocks 0, 3, 4,  
and 6.

16. That part of tract 22.19 consisting of:

a. That part of block group 1 consisting of block 0.

b. That part of block group 2 consisting of block 0.

(6) District 6 is composed of:

(a) That part of Duval County consisting of:

1. All of tracts 1.01, 1.02, 2.00, 3.00, 6.00, 7.00, 8.00,  
10.00, 11.00, 12.00, 13.00, 14.01, 14.02, 15.00, 16.00, 21.01,  
21.02, 22.00, 23.00, 24.00, 25.01, 25.02, 26.00, 27.01, 27.02,



360368

28.01, 28.02, 29.01, 29.02, 102.02, 103.05, 103.06, 103.07,  
103.08, 104.01, 104.02, 105.03, 107.00, 108.00, 109.00, 110.00,  
111.00, 112.00, 113.00, 114.00, 115.00, 116.00, 118.00, 119.03,  
119.04, 119.05, 120.00, 121.00, 122.01, 122.02, 123.00, 124.00,  
125.00, 126.01, 126.02, 127.02, 127.03, 127.04, 128.00, 129.00,  
130.00, 131.00, 132.00, 133.01, 133.02, 134.02, 134.03, 134.04,  
135.02, 135.04, 135.22, 135.23, 135.24, 135.25, 135.26, 137.28,  
137.29, 137.30, 137.31, 147.02, 147.03, 147.04, 148.00, 149.01,  
150.02, 151.00, 152.00, 153.00, 154.00, 155.01, 155.02, 156.00,  
157.01, 157.02, 158.03, 158.04, 158.05, 158.06, 159.24, 159.25,  
159.26, 159.27, 159.28, 159.29, 160.01, 160.02, 161.01, 161.02,  
162.00, 163.00, 164.00, 165.00, 166.04, 166.05, 166.06, 171.01,  
171.02, 172.00, and 174.00.

2. That part of tract 101.04 consisting of:

a. That part of block group 2 consisting of block 22.

b. That part of block group 3 consisting of blocks 5, 6, 7,  
8, 9, 10, 11, 16, 17, 18, 19, 52, 57, 58, 59, 60, 61, 62, 64,  
65, 66, and 85.

3. That part of tract 102.03 consisting of:

a. That part of block group 1 consisting of blocks 8, 9,  
10, 11, 12, 13, 14, 15, and 17.

b. That part of block group 3 consisting of blocks 7, 8, 9,  
10, 11, 12, 13, 14, 15, 16, 17, 18, 19, 20, 21, 22, 23, 24, and  
25.

c. That part of block group 4 consisting of blocks 9, 10,  
and 11.

4. That part of tract 106.01 consisting of:

a. That part of block group 1 consisting of blocks 29 and  
30.



360368

b. That part of block group 2 consisting of blocks 8, 9, 10, 11, 12, 13, 14, 15, 17, 18, 19, 20, 21, 22, 23, 24, 25, 26, 27, 28, 29, 30, 31, 32, 33, 34, 35, 36, 39, 40, 41, and 42.

5. That part of tract 117.00 consisting of:

a. That part of block group 1 consisting of blocks 0, 1, 2, 3, 4, 5, 6, 7, 8, 9, 10, 11, 12, 13, 14, 15, 16, 17, 18, 19, 20, 21, 22, 23, 24, 25, 26, and 40.

b. All of block group 2.

6. That part of tract 119.01 consisting of:

a. That part of block group 1 consisting of blocks 0, 24, 25, and 41.

b. That part of block group 2 consisting of block 21.

c. That part of block group 3 consisting of blocks 0 and 12.

d. That part of block group 4 consisting of blocks 16, 17, and 18.

7. That part of tract 137.23 consisting of:

a. All of block group 1.

b. That part of block group 2 consisting of blocks 0, 1, 3, 4, 5, 6, 7, 8, 9, 10, 11, and 12.

c. That part of block group 3 consisting of blocks 0, 1, 2, 3, 4, 5, 6, 7, 8, 9, 10, 11, 12, 25, 26, 27, 33, 34, and 35.

d. All of block group 4.

8. That part of tract 137.32 consisting of:

a. All of block group 1.

b. That part of block group 2 consisting of blocks 0, 1, 2, 3, 4, 5, 6, 7, 8, 9, 10, and 11.

9. That part of tract 137.33 consisting of:

a. All of block group 1.



360368

b. That part of block group 2 consisting of blocks 0, 1, 2, 3, 4, 5, 6, 7, 8, 9, 10, and 11.

10. That part of tract 146.01 consisting of:

a. That part of block group 2 consisting of blocks 0, 1, 2, 3, 4, 5, 10, 11, 12, 13, 14, 15, 16, 17, and 18.

b. That part of block group 3 consisting of blocks 4, 6, 7, 8, 9, 10, and 11.

11. That part of tract 146.03 consisting of:

a. That part of block group 2 consisting of blocks 4, 5, and 12.

12. That part of tract 146.04 consisting of:

a. That part of block group 1 consisting of blocks 10, 11, 12, 13, 14, 15, 16, 17, 18, and 19.

13. That part of tract 149.02 consisting of:

a. All of block group 1.

b. All of block group 2.

c. All of block group 3.

d. That part of block group 4 consisting of blocks 0, 1, 2, 3, 4, 5, 6, 7, and 8.

14. That part of tract 150.01 consisting of:

a. That part of block group 1 consisting of blocks 1, 2, 3, 4, 5, 6, 7, 8, 9, 10, 11, 12, 13, 14, 15, 16, 17, 18, and 19.

b. All of block group 2.

c. All of block group 3.

d. All of block group 4.

15. That part of tract 166.03 consisting of:

a. All of block group 1.

b. That part of block group 2 consisting of blocks 0, 1, 2, 3, 4, 5, 6, 7, 8, 9, 10, 11, 12, 13, 14, 15, 16, 17, 18, 19, 20,



360368

23, 24, 25, 26, 27, and 28.

16. That part of tract 173.00 consisting of:

a. That part of block group 1 consisting of blocks 37, 38, and 39.

b. That part of block group 2 consisting of blocks 0, 1, 11, 12, 13, and 30.

(7) District 7 is composed of:

(a) All of Flagler County.

(b) All of Putnam County.

(c) All of St Johns County.

(d) That part of Volusia County consisting of:

1. All of tracts 801.01, 801.02, 802.01, 802.02, 803.00, 804.00, 805.00, 806.00, 807.00, 808.03, 808.06, 808.07, 809.01, 810.01, 810.02, 811.01, 811.02, and 832.03.

2. That part of tract 809.02 consisting of:

a. All of block group 1.

b. That part of block group 2 consisting of blocks 0, 1, 2, 3, 4, 6, 7, 8, 9, 10, 11, 12, 15, and 16.

c. That part of block group 3 consisting of blocks 0, 1, 2, 3, 4, 5, 6, 7, and 8.

d. All of block group 4.

3. That part of tract 812.01 consisting of:

a. All of block group 1.

b. All of block group 3.

4. That part of tract 815.00 consisting of:

a. That part of block group 2 consisting of blocks 0, 1, 2, 3, 7, and 8.

5. That part of tract 816.00 consisting of:

a. That part of block group 1 consisting of blocks 0, 1, 2,



360368

3, 4, 7, 8, 14, 15, 16, and 17.

b. That part of block group 2 consisting of blocks 0, 1, 2, 3, 4, 5, 6, 7, 8, 9, 10, and 11.

6. That part of tract 817.02 consisting of:

a. That part of block group 2 consisting of blocks 0 and 1.

7. That part of tract 901.01 consisting of:

a. All of block group 2.

b. All of block group 3.

8. That part of tract 901.02 consisting of:

a. All of block group 1.

b. That part of block group 2 consisting of blocks 0, 1, 2, 3, 4, 5, 6, 7, 8, 9, 10, 11, 12, 13, 14, 15, 16, 17, 18, 19, 20, 21, 22, 23, 24, 25, 26, 27, and 28.

c. All of block group 3.

9. That part of tract 9900.00 consisting of:

a. That part of block group 0 consisting of blocks 1, 2, 3, 4, 5, 6, 7, 8, 9, and 11.

(8) District 8 is composed of:

(a) All of Levy County.

(b) All of Marion County.

(c) That part of Alachua County consisting of:

1. All of tracts 6.00, 7.00, 8.06, 8.08, 14.00, 15.16, 15.17, 20.01, 21.01, 21.02, 22.09, 22.18, 22.20, 22.21, 22.22, and 1108.00.

2. That part of tract 2.01 consisting of:

a. That part of block group 3 consisting of blocks 12, 13, 15, 17, 18, 19, 20, 21, 22, 23, 24, 25, 26, 27, and 28.

b. That part of block group 4 consisting of blocks 0, 3, 4, 5, 6, 9, and 10.





360368

3. That part of tract 2.02 consisting of:

a. All of block group 1.

b. That part of block group 2 consisting of blocks 0, 1, 2, 3, 4, 6, 7, 8, 9, 10, 11, 12, 13, 14, 15, 16, and 17.

c. That part of block group 3 consisting of blocks 0, 1, 2, 3, 5, 6, 7, 9, 10, 11, 12, 13, and 14.

4. That part of tract 5.00 consisting of:

a. That part of block group 1 consisting of blocks 30, 31, 32, 33, 34, 35, 37, 38, 39, 40, 41, 42, 43, 44, 45, 46, 47, 56, 57, 58, 59, 60, 61, 62, 63, 64, 65, 66, 67, 68, 69, 70, 71, 72, 73, 74, 75, 76, 77, 78, 79, 80, 81, 82, 83, 84, 85, 86, 87, 88, 89, 90, 91, 92, 93, 94, 95, 96, 97, 98, 99, 100, 101, 102, 103, 104, 105, 106, 107, 108, 109, 110, and 111.

5. That part of tract 8.09 consisting of:

a. That part of block group 1 consisting of blocks 2, 3, 4, 5, 6, 7, 8, 9, 10, 11, 12, 13, 14, 15, 19, 22, 23, 24, 25, 26, 27, 28, 29, 30, 31, 32, 33, 34, 35, 36, 37, and 38.

6. That part of tract 15.14 consisting of:

a. That part of block group 2 consisting of blocks 1, 2, 3, and 4.

7. That part of tract 15.15 consisting of:

a. All of block group 1.

b. All of block group 2.

c. That part of block group 3 consisting of blocks 1, 2, 3, 4, 6, and 7.

d. That part of block group 4 consisting of blocks 1, 2, 3, 4, 5, 6, and 7.

8. That part of tract 15.19 consisting of:

a. That part of block group 1 consisting of blocks 1, 2, 3,



360368

4, 5, 6, 7, 8, 9, and 12.

9. That part of tract 19.02 consisting of:

a. That part of block group 2 consisting of blocks 18, 34, 35, 36, 37, 38, 39, 40, 41, 42, 43, 44, 45, 46, 47, 48, 49, 50, 51, 52, 53, 54, 55, 56, 57, 58, and 60.

10. That part of tract 20.02 consisting of:

a. That part of block group 1 consisting of blocks 0, 1, 2, 3, 4, 5, 6, 7, 8, 9, 10, 11, 12, 13, 14, 16, 17, 18, 19, 20, 21, 22, 23, 24, 25, 26, 27, 28, 29, 30, 31, 32, 33, 34, 35, 36, 37, 38, 39, 40, 41, 42, 43, 44, 45, 46, 47, 48, 49, 50, 51, 52, and 53.

b. That part of block group 2 consisting of blocks 3, 4, 5, 6, 7, 8, 9, 10, 11, 12, 13, 14, 15, 16, 17, 18, 19, 20, 21, 22, 23, 24, 25, 26, 27, 28, 29, 30, 31, 32, 33, 34, 35, 36, 37, 38, 39, 40, 41, 42, 43, 44, 45, 46, 47, 48, 49, 50, 51, 52, 53, 54, 55, 56, 57, 58, 59, 60, 61, 62, 63, 64, 65, 66, 67, 68, 69, 70, 71, 72, 73, 74, 75, 76, 77, 78, 79, 80, 81, 82, 83, 84, 85, 86, 87, 88, 89, 90, 91, 92, 93, 94, 95, 96, 97, 98, 99, 100, 101, 102, 103, 104, 105, 106, 107, 108, 109, 110, 111, 112, 113, 114, 115, 116, 117, 118, 119, 120, 121, 122, 123, 124, 125, 126, 127, 128, 129, 130, 131, 132, 133, 134, 135, 136, 137, 138, 139, 140, 141, 142, 143, 144, 145, 146, 147, 148, 149, 150, 151, 152, 153, 154, 155, 156, 157, 158, 159, 160, 161, 162, 163, 164, 165, 166, 167, 168, 169, 170, 171, 172, 173, 174, 175, 176, 177, 178, 179, 180, 181, 182, 183, 184, 185, and 186.

c. All of block group 3.

11. That part of tract 22.02 consisting of:

a. That part of block group 1 consisting of blocks 2, 3, 4, 5, 6, 7, 8, 9, 10, 11, 12, 13, 14, 17, 18, 19, 20, 23, 24, 25,



360368

26, 27, 28, 29, 30, 31, 32, 34, 35, 36, 37, 38, 39, 40, 41, 42, 43, 44, 45, 46, 47, 48, and 49.

b. All of block group 2.

c. That part of block group 3 consisting of blocks 12, 13, 14, 15, 16, 17, 18, 19, 20, 21, 22, 23, 24, 25, 26, 27, 28, 29, 30, 31, 32, 33, 34, 35, 36, 37, 38, 39, 40, 41, 42, 43, 44, 45, 46, 47, 48, 49, 50, 51, 52, 53, 54, 55, 56, 57, 58, 59, 60, 61, 62, 63, 64, 65, 66, 67, 68, 69, 70, 71, 72, 73, 74, 75, and 76.

12. That part of tract 22.07 consisting of:

a. That part of block group 1 consisting of blocks 4, 5, 6, 7, 8, 9, 10, 11, 12, 13, 14, 15, 16, 17, 18, 19, 20, 21, 22, and 23.

b. All of block group 2.

13. That part of tract 22.08 consisting of:

a. That part of block group 1 consisting of blocks 6, 7, 8, 9, 10, 11, 12, 13, 14, 15, 16, 17, 18, 19, 20, and 21.

b. All of block group 2.

14. That part of tract 22.10 consisting of:

a. All of block group 1.

b. All of block group 2.

15. That part of tract 22.17 consisting of:

a. All of block group 1.

b. All of block group 2.

c. That part of block group 3 consisting of blocks 1, 2, 5,

7, 8, 9, 10, 11, 12, 13, 14, 15, 16, 17, 18, 19, 20, and 21.

16. That part of tract 22.19 consisting of:

a. That part of block group 1 consisting of blocks 1, 2, 3, 4, 5, 6, 7, 8, 9, 10, 11, 12, 13, 14, 15, 16, 17, 18, 19, 20, 21, 22, 23, 24, 25, and 26.



360368

b. That part of block group 2 consisting of blocks 1, 2, 3, 4, 5, 6, 7, 8, 9, 10, 11, 12, 13, 14, 15, 16, 17, 18, 19, 20, 21, 22, 23, and 24.

c. All of block group 3.

(9) District 9 is composed of:

(a) All of Seminole County.

(b) That part of Orange County consisting of:

1. All of tracts 155.01, 156.01, 156.02, 157.01, 157.02, 158.01, 158.02, 159.01, 160.01, 160.02, 161.00, and 190.00.

2. That part of tract 108.02 consisting of:

a. That part of block group 1 consisting of block 7.

b. That part of block group 2 consisting of blocks 0, 1, 2, and 3.

c. That part of block group 3 consisting of blocks 0, 1, 2, and 3.

3. That part of tract 127.01 consisting of:

a. That part of block group 1 consisting of block 0.

b. That part of block group 3 consisting of blocks 0 and 1.

4. That part of tract 128.00 consisting of:

a. That part of block group 1 consisting of blocks 1, 2, 3, 4, 5, 6, 7, 8, 12, 13, 14, 15, 16, 17, 18, 19, 20, 21, 22, 23, 24, and 25.

b. All of block group 2.

c. All of block group 3.

5. That part of tract 152.03 consisting of:

a. That part of block group 1 consisting of blocks 0, 1, 2, 3, 4, 5, 6, 7, 8, 9, 10, 11, 12, 13, 14, 15, 16, 17, 18, 19, 20, 21, 22, 23, 24, 25, 26, 27, 30, 31, 32, 33, 34, and 39.

6. That part of tract 152.04 consisting of:



360368

a. That part of block group 1 consisting of blocks 0, 1, 2, 3, 4, 5, 6, 7, 8, 9, 10, 11, 12, 13, 14, 15, 16, 17, 18, 19, 20, 21, 22, 23, 24, 25, 26, and 27.

b. All of block group 2.

c. All of block group 3.

7. That part of tract 162.00 consisting of:

a. That part of block group 1 consisting of blocks 0, 1, 2, 3, 4, 5, 6, 7, 8, 9, 10, 12, and 13.

b. All of block group 2.

c. All of block group 3.

d. All of block group 4.

8. That part of tract 163.01 consisting of:

a. That part of block group 1 consisting of blocks 1, 2, 3, 4, 5, 6, 7, 8, 9, 10, 11, 12, 13, 14, 15, 16, 17, 18, 19, 20, 21, 22, 23, 24, 25, 26, 27, 28, 29, 30, 31, 32, 33, 34, 35, 36, 37, 38, 39, and 40.

b. All of block group 2.

c. That part of block group 3 consisting of blocks 1, 2, 3, 4, 5, 6, 7, 8, 9, 10, 11, 12, 13, 14, 15, 16, and 17.

9. That part of tract 180.00 consisting of:

a. That part of block group 1 consisting of block 1.

b. That part of block group 2 consisting of blocks 0, 1, 2, 3, 4, 5, 6, 7, 8, 9, 10, 11, 12, 13, 14, 15, 16, 17, 18, 19, 20, 21, 22, 23, 24, 26, 27, 28, 35, 36, 37, 38, 41, 42, 45, 46, 47, 48, 49, 50, 51, 52, 53, 54, 55, and 56.

10. That part of tract 182.03 consisting of:

a. That part of block group 1 consisting of blocks 1 and 2.

11. That part of tract 188.00 consisting of:

a. That part of block group 1 consisting of blocks 0, 1, 2,



360368

3, 4, 5, 6, 7, 8, 9, 10, 11, 12, 13, 14, 15, 16, 17, 18, 19, 20,  
21, 22, 23, 24, 25, 26, 27, 28, 29, 30, 31, 32, 33, 34, 35, 36,  
37, 38, and 42.

b. All of block group 2.

(10) District 10 is composed of:

(a) All of Citrus County.

(b) All of Hernando County.

(c) All of Sumter County.

(d) That part of Pasco County consisting of:

1. All of tracts 301.01, 301.02, 302.02, 311.01, 311.03,  
311.04, 312.03, 312.04, 312.05, 312.06, 312.07, 312.08, 318.04,  
318.05, and 318.07.

2. That part of tract 317.01 consisting of:

a. That part of block group 1 consisting of blocks 3, 4, 5,  
and 13.

3. That part of tract 317.03 consisting of:

a. That part of block group 1 consisting of blocks 0, 1, 7,  
and 8.

4. That part of tract 318.06 consisting of:

a. All of block group 1.

b. That part of block group 2 consisting of blocks 0, 1, 2,  
3, 4, 5, 6, 7, 8, 9, 10, 11, and 12.

5. That part of tract 318.08 consisting of:

a. All of block group 1.

b. That part of block group 2 consisting of blocks 0, 1, 2,  
5, 6, 7, 8, 9, 10, 11, and 13.

6. That part of tract 318.09 consisting of:

a. That part of block group 1 consisting of blocks 5, 6,  
17, 20, 22, and 28.



360368

7. That part of tract 9900.00 consisting of:

a. That part of block group 0 consisting of blocks 1, 2, 3, and 4.

(11) District 11 is composed of:

(a) That part of Orange County consisting of:

1. All of tracts 104.00, 105.00, 116.00, 117.01, 117.02, 120.00, 121.00, 122.01, 122.02, 123.03, 123.04, 123.05, 123.06, 123.07, 124.02, 124.03, 124.04, 124.05, 125.00, 126.00, 142.01, 143.01, 143.02, 144.00, 145.02, 145.03, 145.04, 146.01, 146.05, 146.06, 146.07, 146.08, 146.09, 147.01, 147.02, 147.03, 147.05, 147.06, 148.04, 148.05, 148.06, 148.07, 148.11, 148.12, 149.04, 149.06, 149.08, 149.09, 150.01, 150.02, 150.03, 150.05, 150.06, 151.03, 151.04, 151.05, 151.06, 152.02, 153.00, 169.04, 169.06, 169.07, 169.08, 169.09, 169.10, 169.11, 172.00, 173.01, 173.02, 174.01, 174.02, 175.03, 175.04, 175.05, 175.06, 176.00, 177.01, 177.02, 177.03, 178.05, 178.06, 178.07, 178.08, 178.09, 178.10, 178.11, 178.12, 178.13, 178.14, 179.01, 179.02, 181.00, 183.00, 187.00, 189.01, and 9900.00.

2. That part of tract 103.00 consisting of:

a. That part of block group 3 consisting of blocks 7, 8, 21, and 22.

3. That part of tract 127.01 consisting of:

a. That part of block group 1 consisting of blocks 1, 2, 3, 4, 5, 6, 7, 8, 9, 10, 11, 12, 13, 14, 15, 16, 17, 18, 19, 20, 21, 22, 23, 24, 25, 26, 27, 28, 29, 30, 31, 32, 33, and 34.

b. All of block group 2.

c. That part of block group 3 consisting of blocks 2, 3, 4, 5, 6, 7, 8, 9, 10, 11, 12, 13, 14, 15, 16, 17, 18, 19, 20, 21, 22, 23, 24, 25, 26, 27, 28, 29, 30, 31, 32, 33, 34, 35, 38, 39,



360368

40, 41, and 42.

4. That part of tract 142.02 consisting of:

a. All of block group 1.

b. All of block group 2.

c. That part of block group 3 consisting of blocks 0, 1, 2, and 8.

5. That part of tract 148.13 consisting of:

a. All of block group 2.

6. That part of tract 152.03 consisting of:

a. That part of block group 1 consisting of blocks 28, 29, 35, 36, 37, and 38.

7. That part of tract 152.04 consisting of:

a. That part of block group 1 consisting of blocks 28 and 29.

8. That part of tract 169.02 consisting of:

a. That part of block group 1 consisting of blocks 0, 1, 2, 3, 4, 5, 6, 7, 8, 9, 10, 11, 12, 13, 14, 15, 16, 17, 18, 19, 20, 21, 22, 23, 24, 25, 26, 27, 28, 29, 30, 31, 32, 33, 34, 35, 36, 37, 40, 41, 52, and 53.

b. All of block group 2.

c. All of block group 3.

9. That part of tract 170.01 consisting of:

a. All of block group 1.

b. All of block group 2.

c. That part of block group 3 consisting of blocks 19, 30, 31, 32, 33, 34, 49, and 50.

10. That part of tract 171.16 consisting of:

a. That part of block group 2 consisting of blocks 1, 2, 3, 4, 5, 6, 7, 8, 9, 10, 11, 12, 13, 14, 15, 16, 17, 18, 19, 20,





360368

21, 22, 23, 24, 25, 26, 27, 28, 29, 30, 31, 32, 33, and 35.

11. That part of tract 180.00 consisting of:

a. That part of block group 1 consisting of blocks 0, 2, 3, 4, 5, 6, 7, 8, 9, 10, 11, 12, 13, 14, 15, 16, 17, 18, 19, 20, 21, 22, 23, 24, 25, 26, 27, 28, 29, 30, 31, 32, 33, 34, 35, 36, 37, 38, 39, 40, and 41.

b. That part of block group 2 consisting of blocks 25, 29, 30, 31, 32, 33, 34, 39, 40, 43, and 44.

12. That part of tract 185.00 consisting of:

a. All of block group 1.

b. All of block group 2.

c. That part of block group 3 consisting of blocks 3, 4, 5, 6, 7, 22, 23, 24, 25, 26, 27, 28, 29, 30, 31, 32, 33, 46, 47, 48, and 49.

(12) District 12 is composed of:

(a) All of Lake County.

(b) That part of Orange County consisting of:

1. All of tracts 148.09, 148.10, 148.14, 148.15, 171.08, 171.09, 171.10, 171.11, 171.12, 171.13, 171.14, 171.15, 171.17, 171.18, 171.19, 171.20, 171.21, 171.22, and 171.23.

2. That part of tract 148.13 consisting of:

a. All of block group 1.

3. That part of tract 171.16 consisting of:

a. All of block group 1.

b. That part of block group 2 consisting of blocks 0 and 34.

c. All of block group 3.

(13) District 13 is composed of:

(a) That part of Orange County consisting of:



360368

1. All of tracts 102.01, 102.02, 110.00, 111.00, 112.00, 113.00, 129.00, 132.01, 132.02, 133.00, 134.02, 134.03, 134.05, 134.06, 135.03, 135.05, 135.07, 135.10, 135.11, 135.12, 135.13, 136.03, 136.04, 136.05, 136.06, 136.07, 137.01, 137.02, 138.01, 138.02, 138.03, 139.00, 140.00, 141.00, 163.02, 164.02, 164.06, 164.07, 164.08, 164.09, 164.11, 164.12, 164.13, 164.14, 165.03, 165.04, 165.05, 165.09, 165.10, 165.11, 165.12, 165.13, 165.14, 165.15, 166.03, 166.04, 166.05, 166.06, 166.07, 167.09, 167.10, 167.13, 167.14, 167.15, 167.16, 167.17, 167.23, 167.24, 167.28, 167.31, 167.33, 167.35, 167.36, 167.37, 167.38, 167.39, 167.40, 167.41, 167.42, 167.43, 167.44, 167.45, 167.46, 167.47, 167.48, 167.49, 167.50, 167.51, 167.52, 167.53, 167.54, 167.55, 167.56, 182.01, 182.02, 182.04, 184.00, and 189.02.

2. That part of tract 103.00 consisting of:

a. All of block group 1.

b. All of block group 2.

c. That part of block group 3 consisting of blocks 0, 1, 2, 3, 4, 5, 6, 9, 10, 11, 12, 13, 14, 15, 16, 17, 18, 19, 20, 23, 24, and 25.

3. That part of tract 108.02 consisting of:

a. That part of block group 1 consisting of blocks 0, 1, 2, 3, 4, 5, 6, 8, 9, 10, 11, 12, 13, 14, 15, 16, 17, 18, 19, 20, 21, 22, 23, 24, 25, 26, 27, 28, 29, 30, 31, and 32.

b. That part of block group 2 consisting of blocks 4, 5, 6, 7, 8, 9, 10, 11, 12, 13, 14, 15, 16, 17, 18, 19, 20, 21, 22, 23, 24, 25, 26, 27, 28, 29, 30, 31, 32, 33, and 34.

c. That part of block group 3 consisting of blocks 4, 5, 6, 7, 8, 9, 10, 11, 12, 13, 14, 15, 16, 17, 18, 19, 20, 21, 22, 23, 24, 25, 26, 27, 28, 29, 30, 31, and 32.



360368

- 736 4. That part of tract 127.01 consisting of:
- 737 a. That part of block group 3 consisting of blocks 36 and
- 738 37.
- 739 5. That part of tract 128.00 consisting of:
- 740 a. That part of block group 1 consisting of blocks 0, 9,
- 741 10, and 11.
- 742 6. That part of tract 162.00 consisting of:
- 743 a. That part of block group 1 consisting of block 11.
- 744 7. That part of tract 163.01 consisting of:
- 745 a. That part of block group 1 consisting of block 0.
- 746 b. That part of block group 3 consisting of blocks 0 and
- 747 18.
- 748 8. That part of tract 168.02 consisting of:
- 749 a. That part of block group 2 consisting of blocks 0, 1, 2,
- 750 3, 4, 5, 6, 7, 8, 9, 10, 11, 12, 13, 14, 15, 16, 17, 18, 19, 20,
- 751 21, 22, 23, 24, 25, 26, 27, 28, 29, 30, 31, 32, 33, 34, 35, 36,
- 752 37, 38, 39, 40, 41, 42, 43, 44, 45, 46, 47, 48, 49, 50, 51, 52,
- 753 53, 54, 55, 56, 57, 58, 59, 60, 61, 62, 63, 64, 65, 66, 67, 68,
- 754 69, 70, 71, 72, 73, 74, 75, 88, 89, 90, 91, 92, 93, 94, 95, 96,
- 755 97, 98, 99, 100, 101, 102, 103, 104, 105, 106, 107, 108, 109,
- 756 110, 111, 112, 113, 114, 115, and 116.
- 757 b. All of block group 3.
- 758 c. All of block group 4.
- 759 d. All of block group 5.
- 760 9. That part of tract 182.03 consisting of:
- 761 a. That part of block group 1 consisting of blocks 0, 3, 4,
- 762 5, 6, 7, 8, 9, 10, 11, 12, 13, 14, 15, 16, 17, 18, 19, and 20.
- 763 10. That part of tract 185.00 consisting of:
- 764 a. That part of block group 3 consisting of blocks 0, 1, 2,



360368

8, 9, 10, 11, 12, 13, 14, 15, 16, 17, 18, 19, 20, 21, 34, 35,  
36, 37, 38, 39, 40, 41, 42, 43, 44, 45, 50, 51, 52, 53, 54, and  
55.

11. That part of tract 188.00 consisting of:

a. That part of block group 1 consisting of blocks 39, 40,  
41, 43, 44, 45, 46, 47, 48, 49, 50, and 51.

b. All of block group 3.

c. All of block group 4.

(14) District 14 is composed of:

(a) That part of Brevard County consisting of:

1. All of tracts 601.03, 601.04, 601.05, 601.06, 602.01,  
602.02, 603.01, 603.02, 604.00, 605.00, 606.00, 607.00, 610.01,  
610.02, 611.00, 612.01, 714.01, and 714.02.

2. That part of tract 699.05 consisting of:

a. That part of block group 1 consisting of blocks 0, 1, 2,  
3, 4, 5, 6, 7, 8, 9, 10, 11, 12, 13, 14, 15, 16, 17, 18, 19, 20,  
21, 22, 23, 24, 25, 26, 27, 28, 29, 30, 31, 32, 33, 34, 35, 36,  
37, 38, 39, 40, 41, 42, 43, 44, 45, 46, 47, 48, 49, 50, 51, 52,  
70, 71, and 129.

3. That part of tract 711.00 consisting of:

a. All of block group 1.

4. That part of tract 9801.00 consisting of:

a. That part of block group 1 consisting of blocks 0, 2, 3,  
4, 5, 6, 7, 8, 9, 10, 11, 12, 13, 14, 15, 16, 17, 18, 19, 20,  
21, 22, 23, 26, 27, 28, 30, 31, and 32.

5. That part of tract 9900.00 consisting of:

a. That part of block group 0 consisting of block 1.

(b) That part of Volusia County consisting of:

1. All of tracts 808.05, 808.08, 808.09, 812.02, 813.00,



360368

817.01, 818.00, 819.00, 820.00, 821.00, 822.01, 822.02, 823.02,  
823.03, 824.01, 824.04, 824.05, 824.06, 824.10, 824.11, 824.12,  
824.13, 824.14, 824.15, 825.03, 825.06, 825.08, 825.09, 825.10,  
825.11, 825.12, 825.13, 826.04, 826.05, 826.06, 826.07, 827.01,  
827.03, 827.04, 827.05, 828.01, 828.02, 829.02, 829.03, 829.04,  
830.03, 830.05, 830.06, 830.07, 830.08, 830.09, 832.05, 832.06,  
832.07, 832.09, 832.10, 832.11, 902.02, 902.03, 902.04, 903.03,  
903.04, 903.05, 903.06, 903.07, 904.01, 904.02, 905.00, 906.00,  
907.01, 907.02, 908.03, 908.04, 908.06, 908.07, 908.08, 909.03,  
909.04, 909.05, 909.06, 910.01, 910.05, 910.15, 910.16, 910.17,  
910.18, 910.19, 910.20, 910.21, 910.23, 910.25, 910.28, 910.29,  
910.30, 910.31, 910.32, 910.33, 910.34, 910.35, 910.36, 910.37,  
910.38, 910.39, and 925.00.

2. That part of tract 809.02 consisting of:

a. That part of block group 2 consisting of blocks 5, 13,  
and 14.

b. That part of block group 3 consisting of block 9.

3. That part of tract 812.01 consisting of:

a. All of block group 2.

b. All of block group 4.

4. That part of tract 815.00 consisting of:

a. All of block group 1.

b. That part of block group 2 consisting of blocks 4, 5, 6,  
9, 10, 11, 12, 13, 14, 15, 16, 17, 18, 19, 20, 21, 22, 23, 24,  
25, 26, 27, 28, 29, 30, 31, 32, 33, 34, 35, 36, 37, 38, 39, 40,  
41, 42, 43, 44, 45, 46, and 47.

5. That part of tract 816.00 consisting of:

a. That part of block group 1 consisting of blocks 5, 6, 9,  
10, 11, 12, 13, 18, 19, 20, 21, 22, 23, 24, 25, 26, and 27.



360368

b. That part of block group 2 consisting of blocks 12, 13, 14, 15, 16, 17, 18, 19, 20, 21, 22, 23, 24, 25, 26, 27, 28, 29, 30, 31, 32, 33, 34, and 35.

6. That part of tract 817.02 consisting of:

a. All of block group 1.

b. That part of block group 2 consisting of blocks 2, 3, 4, 5, 6, 7, 8, 9, 10, 11, 12, 13, 14, 15, 16, 17, 18, 19, 20, 21, and 22.

c. All of block group 3.

7. That part of tract 901.01 consisting of:

a. All of block group 1.

8. That part of tract 901.02 consisting of:

a. That part of block group 2 consisting of blocks 29, 30, 31, 32, 33, 34, 35, 36, 37, 38, 39, 40, 41, 42, 43, 44, 45, 46, 47, 48, 49, 50, 51, 52, 53, 54, 55, 56, 57, 58, and 59.

9. That part of tract 9900.00 consisting of:

a. That part of block group 0 consisting of blocks 10, 12, 13, 14, 15, 16, 17, 18, 19, 20, 21, 22, 23, 24, 25, 26, 27, 28, 29, 30, 31, 32, and 33.

(15) District 15 is composed of:

(a) All of Osceola County.

(b) That part of Orange County consisting of:

1. All of tracts 168.03, 168.04, 168.08, 168.09, 168.10, 168.11, 168.12, 168.13, 168.14, 170.04, 170.06, 170.11, 170.12, 170.13, 170.15, 170.18, 170.19, 170.20, 170.21, 170.22, 170.23, 170.24, 170.25, and 170.26.

2. That part of tract 142.02 consisting of:

a. That part of block group 3 consisting of blocks 3, 4, 5, 6, 7, 9, 10, 11, 12, 13, 14, 15, 16, 17, 18, 19, 20, 21, 22, and



360368

23.

3. That part of tract 168.02 consisting of:

a. All of block group 1.

b. That part of block group 2 consisting of blocks 76, 77, 78, 79, 80, 81, 82, 83, 84, 85, 86, and 87.

4. That part of tract 169.02 consisting of:

a. That part of block group 1 consisting of blocks 38, 39, 42, 43, 44, 45, 46, 47, 48, 49, 50, and 51.

5. That part of tract 170.01 consisting of:

a. That part of block group 3 consisting of blocks 0, 1, 2, 3, 4, 5, 6, 7, 8, 9, 10, 11, 12, 13, 14, 15, 16, 17, 18, 20, 21, 22, 23, 24, 25, 26, 27, 28, 29, 35, 36, 37, 38, 39, 40, 41, 42, 43, 44, 45, 46, 47, 48, 51, 52, 53, 54, 55, 56, 57, 58, 59, 60, 61, 62, 63, 64, 65, 66, 67, 68, 69, 70, 71, 72, 73, 74, 75, 76, 77, 78, 79, 80, 81, 82, 83, 84, 85, 86, 87, 88, 89, 90, 91, 92, 93, 94, 95, 96, and 97.

(16) District 16 is composed of:

(a) That part of Pasco County consisting of:

1. All of tracts 302.03, 302.04, 302.05, 303.03, 303.04, 304.04, 304.05, 304.06, 304.07, 304.08, 304.09, 304.10, 304.11, 304.12, 305.01, 305.02, 306.01, 306.02, 307.00, 308.00, 309.01, 309.05, 309.06, 310.03, 310.05, 310.06, 310.07, 310.08, 310.09, 310.10, 310.11, 310.12, 310.13, 310.14, 313.01, 313.02, 314.01, 314.04, 314.06, 314.07, 314.10, 314.11, 314.12, 315.03, 315.04, 315.05, 315.06, 315.07, 315.08, 316.01, 316.02, 317.04, 317.05, 317.06, 317.07, and 317.08.

2. That part of tract 316.03 consisting of:

a. That part of block group 3 consisting of block 2.

3. That part of tract 316.05 consisting of:



360368

a. That part of block group 1 consisting of blocks 16 and 17.

4. That part of tract 317.01 consisting of:

a. That part of block group 1 consisting of blocks 7, 8, 9, 10, 11, 12, 14, 15, 16, 17, 18, 19, 20, 21, 22, 24, 25, 26, 27, 28, 29, 30, 31, 32, 53, 54, 55, 56, 57, 58, 59, 60, 61, 62, 63, 64, 65, 66, 67, 68, 69, 70, 71, 72, 73, 74, 75, 76, 77, 78, 79, 80, 81, 82, 83, 84, 85, 86, 87, 88, 89, 90, 91, 92, 93, 94, 95, 96, 97, 98, 99, 100, 101, 102, 103, 104, 105, 106, 107, 108, 109, 110, 111, 112, 113, 114, 115, 116, 117, 118, 119, 120, 121, 122, 123, 124, 125, 126, 127, 128, 129, 130, 131, 132, 136, 137, 138, 148, 149, 150, and 151.

5. That part of tract 317.03 consisting of:

a. That part of block group 1 consisting of blocks 2, 3, 4, 5, 6, 9, 10, 11, 12, 13, 14, 15, 16, 17, 18, 19, 20, 21, 22, 23, 24, 25, 26, 27, 28, 29, 30, 31, 32, 33, 34, 35, 36, 37, 38, 39, 40, 41, 42, 43, and 44.

b. All of block group 2.

c. All of block group 3.

6. That part of tract 9900.00 consisting of:

a. That part of block group 0 consisting of blocks 5, 6, 7, 8, 9, 10, 11, 12, 13, and 14.

(b) That part of Pinellas County consisting of:

1. All of tracts 260.01, 260.03, 260.04, 261.01, 261.02, 262.00, 263.00, 265.02, 266.02, 267.01, 267.03, 267.04, 267.05, 268.04, 268.09, 268.11, 268.12, 268.13, 268.14, 268.15, 268.16, 268.17, 268.18, 268.19, 268.20, 268.21, 269.04, 269.08, 269.09, 269.11, 269.12, 269.13, 269.14, 269.15, 269.16, 269.17, 270.00, 271.05, 271.06, 271.07, 271.08, 272.02, 272.04, 272.06, 272.07,





360368

272.08, 272.09, 272.10, 272.11, 272.12, 273.08, 273.09, 273.14,  
273.16, 273.17, 273.18, 273.19, 273.20, 273.21, 273.23, 273.24,  
273.25, 273.26, 273.27, 273.28, 273.29, 273.30, 273.31, 273.32,  
273.33, 274.01, 274.04, 275.01, 275.03, 275.04, and 276.04.

2. That part of tract 255.05 consisting of:

a. That part of block group 2 consisting of blocks 0, 3,  
25, and 26.

3. That part of tract 257.00 consisting of:

a. All of block group 1.

b. All of block group 2.

c. That part of block group 3 consisting of blocks 0, 1, 2,  
3, 4, 8, 9, 10, 11, 12, 13, 14, 15, 16, 17, 18, 19, 20, 21, 22,  
23, 24, 25, 26, 27, 28, 29, 30, 31, 32, 33, 34, 35, 36, and 37.

4. That part of tract 259.02 consisting of:

a. All of block group 1.

b. That part of block group 2 consisting of blocks 0, 1, 2,  
3, 4, 5, 6, 7, 8, 9, 10, 11, 12, 13, 14, 15, 16, 20, 21, 22, 23,  
24, 25, 26, 27, 28, 37, 38, 39, 40, 41, 42, 55, and 56.

5. That part of tract 264.02 consisting of:

a. All of block group 2.

b. That part of block group 3 consisting of blocks 0, 1, 2,  
3, 4, 5, 6, 7, 8, 9, and 10.

6. That part of tract 265.01 consisting of:

a. That part of block group 2 consisting of blocks 0, 1, 2,  
3, 4, 5, 6, 7, 8, 9, 10, 11, 12, 13, 14, 15, 16, 17, 18, 19, 20,  
21, 22, 23, 24, 25, and 31.

7. That part of tract 9900.00 consisting of:

a. That part of block group 0 consisting of blocks 1, 2, 3,  
4, 5, 6, 7, 8, 9, 10, 11, 12, 13, 14, and 15.



360368

(17) District 17 is composed of:

(a) That part of Brevard County consisting of:

1. All of tracts 612.02, 621.06, 621.08, 621.09, 621.10, 621.11, 621.12, 621.13, 621.14, 621.15, 623.01, 623.02, 624.01, 624.02, 625.00, 626.00, 628.00, 629.00, 630.00, 631.02, 631.04, 631.05, 631.06, 631.08, 631.09, 641.02, 641.23, 641.24, 641.26, 641.27, 641.28, 641.29, 641.30, 642.01, 642.02, 643.01, 643.02, 644.00, 645.00, 646.01, 646.02, 647.01, 647.02, 648.00, 649.01, 649.02, 650.01, 650.22, 650.23, 650.24, 650.25, 651.23, 651.24, 651.26, 651.27, 651.28, 651.29, 651.30, 651.31, 652.01, 652.02, 652.31, 652.36, 652.37, 652.38, 652.39, 652.40, 661.01, 661.03, 661.04, 662.00, 663.01, 663.02, 664.00, 665.00, 666.00, 667.00, 668.00, 669.00, 671.00, 681.01, 681.02, 684.00, 685.01, 685.02, 686.01, 686.03, 686.04, 691.00, 692.00, 693.00, 694.00, 697.00, 698.01, 698.02, 699.03, 699.04, 699.06, 699.07, 712.01, 712.02, 712.03, 712.04, 712.05, 713.35, 713.37, 713.39, 713.41, 713.42, 713.43, 713.44, 713.45, 713.46, 713.47, 713.48, 713.49, 713.50, 713.51, 713.52, 713.53, 713.54, 715.00, 716.01, 716.02, 717.00, and 9800.00.

2. That part of tract 699.05 consisting of:

a. That part of block group 1 consisting of blocks 53, 54, 55, 56, 57, 58, 59, 60, 61, 62, 63, 64, 65, 66, 67, 68, 69, 72, 73, 74, 75, 76, 77, 78, 79, 80, 81, 82, 83, 84, 85, 86, 87, 88, 89, 90, 91, 92, 93, 94, 95, 96, 97, 98, 99, 100, 101, 102, 103, 104, 105, 106, 107, 108, 109, 110, 111, 112, 113, 114, 115, 116, 117, 118, 119, 120, 121, 122, 123, 124, 125, 126, 127, 128, 130, 131, 132, 133, 134, 135, 136, 137, 138, 139, and 140.

3. That part of tract 711.00 consisting of:

a. All of block group 2.



360368

4. That part of tract 9801.00 consisting of:

a. That part of block group 1 consisting of blocks 1, 24, 25, and 29.

5. That part of tract 9900.00 consisting of:

a. That part of block group 0 consisting of blocks 2, 3, 4, 5, 6, 7, 8, 9, 10, 11, 12, 13, 14, 15, 16, 17, 18, 19, 20, 21, 22, 23, 24, 25, 26, 27, and 28.

(18) District 18 is composed of:

(a) That part of Hillsborough County consisting of:

1. All of tracts 5.00, 6.01, 14.00, 15.00, 23.00, 24.00, 25.00, 26.00, 27.01, 45.00, 46.01, 46.02, 47.00, 48.00, 49.02, 54.01, 55.00, 57.00, 58.00, 59.00, 60.00, 61.01, 61.03, 62.00, 63.00, 64.00, 65.01, 65.03, 65.04, 66.00, 67.00, 68.01, 68.02, 69.00, 70.01, 70.02, 71.02, 71.03, 72.00, 73.00, 110.05, 110.06, 110.07, 110.10, 111.03, 111.06, 111.07, 111.08, 111.09, 112.03, 112.04, 112.05, 112.06, 113.01, 113.03, 113.04, 114.07, 114.08, 114.09, 114.10, 114.11, 114.12, 114.13, 114.14, 114.15, 114.16, 114.17, 114.18, 115.04, 115.06, 115.09, 115.10, 115.12, 115.14, 115.15, 115.16, 115.18, 115.19, 115.20, 115.21, 115.22, 115.23, 115.24, 115.25, 115.26, 115.27, 115.28, 116.03, 116.05, 116.10, 116.11, 116.12, 116.13, 116.14, 116.15, 116.16, 116.17, 117.08, 117.12, 117.13, 117.14, 117.15, 117.16, 118.02, 118.04, 118.05, 118.06, 119.05, 119.07, 119.08, 119.09, 119.10, 119.11, 144.00, 9801.00, 9805.00, 9806.00, and 9807.00.

2. That part of tract 4.01 consisting of:

a. All of block group 1.

b. That part of block group 2 consisting of block 8.

c. All of block group 3.

3. That part of tract 4.02 consisting of:



360368

997        a. All of block group 1.  
998        b. All of block group 2.  
999        c. That part of block group 3 consisting of block 5.  
1000       4. That part of tract 6.02 consisting of:  
1001       a. All of block group 1.  
1002       b. That part of block group 2 consisting of blocks 2, 3, 4,  
1003       5, 6, 7, 8, 9, 10, 11, 24, 25, 26, 27, 28, 29, 30, 31, 32, 33,  
1004       34, 35, 36, 37, 38, 39, and 40.  
1005       5. That part of tract 12.00 consisting of:  
1006       a. That part of block group 1 consisting of blocks 1, 2, 3,  
1007       12, 13, 14, 15, 16, 17, 18, 19, 22, and 23.  
1008       b. That part of block group 2 consisting of blocks 18, 19,  
1009       20, 21, 22, 28, 29, 30, 31, 32, 33, 34, 35, 41, 42, and 43.  
1010       6. That part of tract 13.00 consisting of:  
1011       a. That part of block group 1 consisting of blocks 3, 4, 5,  
1012       6, 7, 8, 9, 10, 11, 12, 13, 14, 15, 16, 17, 18, 19, 20, 21, 22,  
1013       23, 24, 26, and 27.  
1014       b. All of block group 2.  
1015       c. All of block group 3.  
1016       d. All of block group 4.  
1017       e. All of block group 5.  
1018       7. That part of tract 27.02 consisting of:  
1019       a. That part of block group 1 consisting of blocks 0, 1, 2,  
1020       3, 4, 5, 6, 7, 8, 9, 10, 11, 12, 13, 14, 15, 16, 17, 18, 19, 20,  
1021       21, 22, 23, 24, 25, 26, 27, 28, 29, 30, 32, 33, 35, and 36.  
1022       b. That part of block group 2 consisting of blocks 0, 1, 2,  
1023       3, 4, 5, 6, 7, 8, 9, 10, 11, 12, 13, 14, 15, 16, 17, 18, 19, 20,  
1024       21, 22, 23, 24, 25, 26, 27, 28, 29, 30, 31, 32, 33, 34, 35, 36,  
1025       37, 38, 39, and 40.



360368

8. That part of tract 50.00 consisting of:

a. That part of block group 3 consisting of blocks 2, 3, 4, 5, 6, 7, 8, 9, 10, 11, 12, 13, 14, 15, 16, 17, 18, 19, 20, 21, 22, 23, 24, 25, 26, 27, 28, 29, 30, 31, 32, 33, 34, 35, 36, 37, 38, 39, 40, 41, 42, 43, 44, 45, and 46.

9. That part of tract 108.20 consisting of:

a. That part of block group 1 consisting of block 0.

10. That part of tract 108.23 consisting of:

a. That part of block group 1 consisting of block 4.

11. That part of tract 109.00 consisting of:

a. That part of block group 1 consisting of blocks 0 and 1.

12. That part of tract 110.03 consisting of:

a. All of block group 1.

b. That part of block group 2 consisting of blocks 0, 1, 2, 3, 4, 5, 6, 7, 8, 9, 10, 11, 12, 13, 14, 15, 16, 17, 18, 19, 20, and 21.

c. That part of block group 3 consisting of blocks 0, 1, 2, 3, 4, 5, and 6.

13. That part of tract 110.08 consisting of:

a. That part of block group 1 consisting of blocks 2, 3, 4, 5, 7, 8, 9, 10, 12, and 13.

b. That part of block group 2 consisting of blocks 0, 1, 3, 4, 5, and 6.

c. All of block group 3.

d. All of block group 4.

e. All of block group 5.

f. All of block group 6.

14. That part of tract 110.16 consisting of:

a. That part of block group 1 consisting of blocks 1, 2, 3,



360368

1055 4, 5, 6, 7, 8, 9, 10, 13, and 14.

1056 b. All of block group 2.

1057 c. All of block group 3.

1058 15. That part of tract 110.17 consisting of:

1059 a. That part of block group 1 consisting of blocks 2, 3, 4,

1060 5, 6, 7, 8, 9, 10, 11, 12, 13, 14, 15, 16, 17, 18, 19, 20, 21,

1061 and 22.

1062 b. All of block group 2.

1063 c. All of block group 3.

1064 16. That part of tract 110.18 consisting of:

1065 a. All of block group 1.

1066 b. That part of block group 2 consisting of blocks 0, 1, 2,

1067 3, 5, 6, 8, 9, 11, and 12.

1068 17. That part of tract 9900.00 consisting of:

1069 a. That part of block group 0 consisting of blocks 1, 2, 3,

1070 4, 16, 17, 18, 19, 20, 21, 22, 23, 24, 25, 29, 30, and 31.

1071 (19) District 19 is composed of:

1072 (a) That part of Hillsborough County consisting of:

1073 1. All of tracts 1.01, 1.02, 2.01, 2.02, 3.01, 3.02, 7.01,

1074 7.02, 8.00, 9.01, 9.02, 10.01, 10.02, 11.00, 16.00, 17.00,

1075 18.00, 19.00, 20.00, 21.00, 22.00, 28.00, 29.00, 30.00, 31.00,

1076 32.00, 33.00, 34.00, 35.00, 36.00, 37.00, 38.00, 41.00, 42.00,

1077 43.00, 44.00, 49.01, 51.01, 51.02, 53.01, 53.02, 102.04, 104.01,

1078 104.02, 105.01, 105.02, 106.00, 107.01, 107.02, 108.05, 108.08,

1079 108.09, 108.11, 108.14, 108.15, 108.16, 108.17, 108.19, 108.21,

1080 108.22, 108.24, 120.01, 120.02, 121.03, 122.11, 133.15, 133.17,

1081 133.19, 135.01, 135.03, 135.04, 135.05, 136.02, 136.04, 137.02,

1082 137.03, 137.05, 137.06, 138.01, 138.02, 138.03, 138.04, 138.06,

1083 138.07, 140.02, 140.07, 141.04, 141.06, 141.08, 141.09, 141.17,



360368

1084 141.18, 141.19, 141.21, 141.22, and 142.00.

1085 2. That part of tract 4.01 consisting of:

1086 a. That part of block group 2 consisting of blocks 0, 1, 2,

1087 3, 4, 5, 6, 7, 9, 10, and 11.

1088 3. That part of tract 4.02 consisting of:

1089 a. That part of block group 3 consisting of blocks 0, 1, 2,

1090 3, 4, 6, 7, 8, 9, 10, 11, 12, 13, 14, 15, 16, 17, 18, 19, 20,

1091 21, and 22.

1092 4. That part of tract 6.02 consisting of:

1093 a. That part of block group 2 consisting of blocks 0, 1,

1094 12, 13, 14, 15, 16, 17, 18, 19, 20, 21, 22, 23, 41, 42, 43, 44,

1095 45, 46, 47, 48, 49, 50, 51, 52, 53, and 54.

1096 5. That part of tract 12.00 consisting of:

1097 a. That part of block group 1 consisting of blocks 0, 4, 5,

1098 6, 7, 8, 9, 10, 11, 20, 21, 24, 25, 26, 27, 28, 29, 30, 31, and

1099 32.

1100 b. That part of block group 2 consisting of blocks 0, 1, 2,

1101 3, 4, 5, 6, 7, 8, 9, 10, 11, 12, 13, 14, 15, 16, 17, 23, 24, 25,

1102 26, 27, 36, 37, 38, 39, 40, 44, 45, and 46.

1103 6. That part of tract 13.00 consisting of:

1104 a. That part of block group 1 consisting of blocks 0, 1, 2,

1105 25, 28, 29, and 30.

1106 7. That part of tract 27.02 consisting of:

1107 a. That part of block group 1 consisting of blocks 31, 34,

1108 37, and 38.

1109 b. That part of block group 2 consisting of block 41.

1110 8. That part of tract 50.00 consisting of:

1111 a. All of block group 1.

1112 b. All of block group 2.



360368

1113 c. That part of block group 3 consisting of blocks 0 and 1.  
1114 9. That part of tract 103.05 consisting of:  
1115 a. All of block group 3.  
1116 10. That part of tract 108.10 consisting of:  
1117 a. That part of block group 1 consisting of blocks 1, 2, 3,  
1118 4, 5, 7, 8, 9, 10, 11, 12, 13, 14, and 15.  
1119 b. All of block group 2.  
1120 11. That part of tract 108.20 consisting of:  
1121 a. That part of block group 1 consisting of blocks 1, 2, 3,  
1122 and 4.  
1123 b. All of block group 2.  
1124 12. That part of tract 108.23 consisting of:  
1125 a. That part of block group 1 consisting of blocks 0, 1, 2,  
1126 3, 5, 6, 7, and 8.  
1127 13. That part of tract 109.00 consisting of:  
1128 a. That part of block group 1 consisting of blocks 2, 3, 4,  
1129 5, 6, 7, 8, 9, 10, 11, 12, 13, 14, 15, 16, 17, 18, 19, 20, 21,  
1130 22, and 23.  
1131 14. That part of tract 110.03 consisting of:  
1132 a. That part of block group 2 consisting of block 22.  
1133 b. That part of block group 3 consisting of blocks 7, 8, 9,  
1134 10, 11, 12, 13, 14, and 15.  
1135 c. All of block group 4.  
1136 15. That part of tract 110.18 consisting of:  
1137 a. That part of block group 2 consisting of blocks 4, 7,  
1138 10, 13, and 14.  
1139 16. That part of tract 133.23 consisting of:  
1140 a. That part of block group 4 consisting of blocks 1, 2, 3,  
1141 4, 5, 6, 7, 8, 9, and 10.





360368

1142 17. That part of tract 134.10 consisting of:  
1143 a. That part of block group 2 consisting of block 8.  
1144 18. That part of tract 140.03 consisting of:  
1145 a. That part of block group 1 consisting of blocks 50, 51,  
1146 and 69.  
1147 19. That part of tract 140.09 consisting of:  
1148 a. That part of block group 1 consisting of blocks 10 and  
1149 11.  
1150 20. That part of tract 140.11 consisting of:  
1151 a. That part of block group 3 consisting of blocks 15 and  
1152 16.  
1153 21. That part of tract 140.13 consisting of:  
1154 a. That part of block group 1 consisting of blocks 2, 3,  
1155 24, and 25.  
1156 22. That part of tract 9900.00 consisting of:  
1157 a. That part of block group 0 consisting of blocks 5, 6, 7,  
1158 8, 9, 10, 11, 12, 13, 14, 15, 26, 27, 28, 32, 33, 34, 35, 36,  
1159 37, 38, 39, 40, and 41.  
1160 (b) That part of Pinellas County consisting of:  
1161 1. All of tracts 201.09, 201.10, 202.01, 202.02, 202.06,  
1162 202.07, 202.08, 202.09, 203.01, 203.02, 204.00, 205.00, 206.00,  
1163 207.00, 208.00, 212.00, 215.01, 215.02, 216.00, 218.00, 219.00,  
1164 220.00, 221.01, 221.02, 222.00, 229.01, 233.00, 234.00, 235.01,  
1165 235.02, 236.01, 236.02, 237.00, 286.01, 286.02, 287.00, and  
1166 9901.00.  
1167 2. That part of tract 201.05 consisting of:  
1168 a. That part of block group 2 consisting of blocks 6 and 7.  
1169 b. That part of block group 3 consisting of blocks 0, 1, 2,  
1170 3, 4, 5, 6, 7, 8, 9, 11, 12, 13, 14, 15, 18, and 19.



360368

3. That part of tract 201.06 consisting of:

a. That part of block group 3 consisting of blocks 1, 4, 7, and 31.

4. That part of tract 226.01 consisting of:

a. That part of block group 1 consisting of blocks 22, 23, 24, 25, 26, 27, 28, 29, 30, 31, 32, 33, and 34.

b. That part of block group 3 consisting of blocks 15, 16, 17, 18, 19, 20, 21, 22, 23, 24, 25, 26, 27, 28, 29, 30, 31, and 32.

5. That part of tract 227.00 consisting of:

a. That part of block group 1 consisting of blocks 28, 29, 30, 31, 32, 33, 34, 35, 36, 37, 38, 39, and 40.

b. That part of block group 2 consisting of blocks 13, 14, 15, 24, 25, 26, 27, 28, 29, 30, 31, 32, 33, 34, 35, 36, 37, 38, 39, 40, and 41.

c. That part of block group 3 consisting of blocks 23, 24, 25, 26, 27, 28, 29, 30, 31, 32, 33, and 34.

(20) District 20 is composed of:

(a) That part of Hillsborough County consisting of:

1. All of tracts 101.05, 101.06, 101.07, 101.08, 102.03, 102.10, 102.11, 102.12, 102.13, 102.15, 102.16, 102.17, 102.18, 103.03, 103.04, 110.13, 110.19, 121.06, 121.07, 121.08, 121.09, 121.10, 122.06, 122.07, 122.08, 122.09, 122.10, 122.12, 122.13, 123.01, 123.03, 123.04, 124.01, 124.02, 124.03, 125.01, 125.03, 125.04, 126.00, 127.01, 127.02, 128.00, 129.00, 130.01, 130.02, 130.03, 130.04, 132.03, 132.04, 132.05, 133.07, 133.11, 133.12, 133.16, 143.00, 9803.00, and 9804.00.

2. That part of tract 103.05 consisting of:

a. All of block group 1.



360368

1200 b. All of block group 2.

1201 3. That part of tract 108.10 consisting of:

1202 a. That part of block group 1 consisting of blocks 0 and 6.

1203 4. That part of tract 110.08 consisting of:

1204 a. That part of block group 1 consisting of blocks 0, 1, 6,

1205 and 11.

1206 b. That part of block group 2 consisting of block 2.

1207 5. That part of tract 110.16 consisting of:

1208 a. That part of block group 1 consisting of blocks 0, 11,

1209 12, and 15.

1210 6. That part of tract 110.17 consisting of:

1211 a. That part of block group 1 consisting of blocks 0 and 1.

1212 7. That part of tract 133.05 consisting of:

1213 a. That part of block group 1 consisting of blocks 0, 1, 2,

1214 3, 4, and 5.

1215 (b) That part of Pasco County consisting of:

1216 1. All of tracts 316.04, 319.01, 319.02, 319.03, 320.01,

1217 320.05, 320.06, 320.07, 320.08, 320.09, 320.10, 320.11, 320.12,

1218 320.13, 320.14, 321.03, 321.04, 321.05, 321.06, 321.07, 321.08,

1219 321.09, 321.10, 321.11, 321.12, 321.13, 322.00, 323.00, 324.01,

1220 324.02, 325.00, 326.01, 326.02, 327.00, 328.02, 328.04, 328.05,

1221 329.01, 329.02, 329.05, 330.05, 330.06, 330.07, 330.08, 330.09,

1222 330.10, 330.11, 330.12, 330.13, 330.14, 331.01, and 331.02.

1223 2. That part of tract 316.03 consisting of:

1224 a. All of block group 1.

1225 b. All of block group 2.

1226 c. That part of block group 3 consisting of blocks 0, 1, 3,

1227 4, 5, 6, 7, 8, 9, 10, 11, 12, 13, 14, 15, 16, 17, and 18.

1228 3. That part of tract 316.05 consisting of:



360368

a. That part of block group 1 consisting of blocks 0, 1, 2, 3, 4, 5, 6, 7, 8, 9, 10, 11, 12, 13, 14, and 15.

b. All of block group 2.

4. That part of tract 317.01 consisting of:

a. That part of block group 1 consisting of blocks 0, 1, 2, 6, 23, 33, 34, 35, 36, 37, 38, 39, 40, 41, 42, 43, 44, 45, 46, 47, 48, 49, 50, 51, 52, 133, 134, 135, 139, 140, 141, 142, 143, 144, 145, 146, and 147.

5. That part of tract 318.06 consisting of:

a. That part of block group 2 consisting of block 13.

6. That part of tract 318.08 consisting of:

a. That part of block group 2 consisting of blocks 3, 4, and 12.

7. That part of tract 318.09 consisting of:

a. That part of block group 1 consisting of blocks 0, 1, 2, 3, 4, 7, 8, 9, 10, 11, 12, 13, 14, 15, 16, 18, 19, 21, 23, 24, 25, 26, and 27.

b. All of block group 2.

(21) District 21 is composed of:

(a) That part of Hillsborough County consisting of:

1. All of tracts 131.00, 132.06, 132.07, 132.08, 133.10, 133.13, 133.14, 133.20, 133.22, 134.06, 134.07, 134.09, 134.11, 134.12, 134.13, 134.14, 134.15, 139.03, 139.07, 139.12, 139.13, 139.14, 139.15, 139.16, 139.17, 139.18, 139.19, 139.22, 139.23, 139.24, 139.25, 139.26, 140.08, 140.10, 140.12, 140.14, 140.17, 9802.00, and 9901.00.

2. That part of tract 133.05 consisting of:

a. That part of block group 1 consisting of blocks 6, 7, 8, 9, 10, 11, 12, 13, 14, 15, 16, 17, 18, 19, 20, 21, 22, 23, and



360368

- 24.
- b. All of block group 2.
3. That part of tract 133.23 consisting of:
- a. All of block group 1.
- b. All of block group 2.
- c. All of block group 3.
- d. That part of block group 4 consisting of blocks 0, 11, 12, 13, 14, 15, and 16.
- e. All of block group 5.
4. That part of tract 134.10 consisting of:
- a. All of block group 1.
- b. That part of block group 2 consisting of blocks 0, 1, 2, 3, 4, 5, 6, 7, 9, 10, and 11.
5. That part of tract 140.03 consisting of:
- a. That part of block group 1 consisting of blocks 0, 1, 2, 3, 4, 5, 6, 7, 8, 9, 10, 11, 12, 13, 14, 15, 16, 17, 18, 19, 20, 21, 22, 23, 24, 25, 26, 27, 28, 29, 30, 31, 32, 33, 34, 35, 36, 37, 38, 39, 40, 41, 42, 43, 44, 45, 46, 47, 48, 49, 52, 53, 54, 55, 56, 57, 58, 59, 60, 61, 62, 63, 64, 65, 66, 67, 68, 70, 71, 72, 73, 74, 75, 76, 77, 78, 79, 80, 81, 82, 83, 84, 85, and 86.
6. That part of tract 140.09 consisting of:
- a. That part of block group 1 consisting of blocks 0, 1, 2, 3, 4, 5, 6, 7, 8, 9, 12, 13, 14, 15, 16, 17, 18, 19, 20, 21, 22, 23, and 24.
7. That part of tract 140.11 consisting of:
- a. All of block group 1.
- b. All of block group 2.
- c. That part of block group 3 consisting of blocks 0, 1, 2, 3, 4, 5, 6, 7, 8, 9, 10, 11, 12, 13, 14, 17, 18, 19, 20, 21, 22,



360368

23, 24, 25, 26, 27, 28, 29, 30, and 31.

8. That part of tract 140.13 consisting of:

a. That part of block group 1 consisting of blocks 0, 1, 4, 5, 6, 7, 8, 9, 10, 11, 12, 13, 14, 15, 16, 17, 18, 19, 20, 21, 22, 23, 26, 27, 28, 29, 30, 31, 32, 33, and 34.

(b) That part of Manatee County consisting of:

1. All of tracts 1.01, 1.03, 1.05, 1.06, 2.01, 2.03, 2.04, 3.07, 3.09, 3.10, 4.03, 4.05, 4.06, 4.07, 4.09, 4.10, 5.01, 5.03, 5.04, 6.01, 6.03, 6.04, 7.03, 7.04, 7.05, 8.04, 8.11, 8.12, 11.04, 11.05, 11.06, 11.07, 11.08, 12.02, 12.03, 12.04, 13.00, 14.02, 14.04, 14.05, 14.06, 15.01, 15.02, 16.02, 16.03, 16.04, 17.01, 17.05, 18.01, 18.02, 19.04, 19.07, 19.08, 19.09, 19.10, 19.11, 19.13, 19.14, 19.15, 19.16, 20.03, 20.11, 20.12, 20.14, 20.18, 20.19, 20.20, 20.21, 20.24, 20.25, and 9900.00.

2. That part of tract 3.11 consisting of:

a. All of block group 1.

b. That part of block group 2 consisting of blocks 2, 3, 4, 5, 6, 7, and 8.

3. That part of tract 3.12 consisting of:

a. All of block group 2.

4. That part of tract 20.10 consisting of:

a. That part of block group 1 consisting of blocks 0, 1, 2, 3, 4, 5, 6, 7, 8, 9, 10, 11, 12, 13, 14, 15, 16, 17, 18, 19, 20, 21, 22, 23, 24, 25, 26, 27, 28, 29, 30, 31, 32, 33, 34, 35, 36, 38, 39, 40, 41, 42, 43, 44, 45, 46, 47, 48, 49, 50, 51, 52, 53, 54, 55, 56, 57, 58, and 59.

(22) District 22 is composed of:

(a) That part of Polk County consisting of:

1. All of tracts 103.00, 104.01, 104.02, 105.01, 105.02,



360368

1316 106.04, 107.01, 107.02, 108.00, 109.00, 110.00, 111.00, 112.02,  
1317 112.03, 112.04, 113.00, 114.00, 115.01, 115.02, 116.03, 116.04,  
1318 116.05, 116.06, 117.31, 117.32, 120.01, 120.02, 120.03, 120.04,  
1319 121.13, 121.24, 121.25, 121.26, 121.27, 121.28, 121.30, 121.31,  
1320 121.32, 121.33, 122.03, 122.07, 122.08, 122.09, 123.03, 123.04,  
1321 123.05, 123.06, 123.07, 123.09, 124.04, 124.05, 124.07, 124.08,  
1322 124.09, 124.10, 124.11, 124.12, 124.13, 124.14, 124.15, 125.02,  
1323 125.06, 125.08, 125.09, 125.10, 125.11, 125.12, 125.13, 125.14,  
1324 125.15, 126.01, 126.02, 127.01, 127.02, 128.02, 128.03, 128.04,  
1325 129.00, 130.01, 130.02, 131.01, 131.02, 131.03, 132.00, 133.00,  
1326 134.00, 135.00, 136.01, 136.02, 137.01, 137.02, 138.01, 138.02,  
1327 139.01, 139.02, 140.01, 140.03, 140.05, 140.06, 141.04, 141.21,  
1328 141.23, 141.24, 141.26, 141.27, 141.28, 141.29, 141.30, 141.31,  
1329 142.01, 142.02, 142.03, 143.01, 143.03, 143.04, 144.01, 164.00,  
1330 and 9800.00.  
1331 2. That part of tract 106.01 consisting of:  
1332 a. All of block group 1.  
1333 b. All of block group 2.  
1334 3. That part of tract 106.03 consisting of:  
1335 a. That part of block group 1 consisting of block 0.  
1336 b. That part of block group 2 consisting of blocks 0 and 1.  
1337 4. That part of tract 117.04 consisting of:  
1338 a. That part of block group 1 consisting of blocks 0, 1, 2,  
1339 3, 4, 5, 6, 7, 8, 11, 12, 13, 14, 15, 16, 17, 18, 19, 20, 21,  
1340 22, 23, 24, 25, 26, 27, 28, 29, 30, 31, 32, 33, 34, 35, 36, and  
1341 37.  
1342 b. All of block group 2.  
1343 c. All of block group 3.  
1344 5. That part of tract 117.21 consisting of:



360368

a. All of block group 1.

b. That part of block group 2 consisting of blocks 0, 1, 2, 3, 4, 5, 6, 7, 8, 9, 10, 11, 12, 13, 14, 15, 16, 17, 18, 19, 20, 21, 22, 23, 24, 25, 26, 27, 28, 29, 30, 31, 32, 33, 34, 35, 36, 39, and 40.

6. That part of tract 117.22 consisting of:

a. That part of block group 1 consisting of blocks 0, 1, 2, 3, 4, 5, 6, 7, 8, 9, 10, 11, 12, 13, 14, 15, 16, 17, 18, 19, 20, 21, 22, 23, 24, 25, 26, 27, 28, 29, 30, 31, 32, 37, 38, and 39.

b. All of block group 2.

7. That part of tract 118.34 consisting of:

a. That part of block group 3 consisting of blocks 0, 1, 2, 3, 4, 5, 6, 7, 8, 9, 10, 11, 12, 13, 14, 15, 21, 30, 52, 53, 54, 55, and 79.

8. That part of tract 119.01 consisting of:

a. That part of block group 1 consisting of blocks 0, 1, 2, 3, 6, and 8.

9. That part of tract 144.02 consisting of:

a. That part of block group 1 consisting of blocks 0, 1, 2, 3, 4, 5, 6, 7, 8, 9, 10, 11, 12, 13, 14, 15, 16, 17, 18, 19, 21, 22, 23, 24, 25, 26, 27, 28, 29, 30, 31, 32, 33, 41, 42, 75, 76, and 79.

10. That part of tract 145.01 consisting of:

a. That part of block group 4 consisting of blocks 0, 1, 2, 3, 4, 5, 6, 7, 8, 9, 10, 11, 12, 13, 14, 15, 16, 17, 18, 19, 20, 21, 22, 23, 24, 25, 26, 27, 28, 29, 39, 40, 41, 57, 58, 59, 60, 61, 62, 68, 69, 71, and 72.

11. That part of tract 146.00 consisting of:

a. That part of block group 1 consisting of blocks 0, 1, 2,





360368

1374 3, 4, 5, 7, 8, 11, 12, 13, 14, 15, 16, 17, 18, 25, 26, 31, 49,  
1375 and 50.

1376 12. That part of tract 147.01 consisting of:  
1377 a. That part of block group 1 consisting of blocks 0, 1, 2,  
1378 3, 4, 5, 6, 7, 8, 13, 14, 15, 16, 17, 18, 19, 20, 21, 22, 23,  
1379 24, 25, 26, 40, 41, 42, 43, 44, 45, 46, 47, 48, 49, 50, 51, 52,  
1380 53, 54, 55, 57, 58, 77, 78, and 79.

1381 13. That part of tract 147.03 consisting of:  
1382 a. All of block group 1.  
1383 b. That part of block group 2 consisting of blocks 0, 1, 2,  
1384 3, 4, and 5.

1385 14. That part of tract 154.01 consisting of:  
1386 a. That part of block group 2 consisting of block 7.

1387 15. That part of tract 155.00 consisting of:  
1388 a. That part of block group 1 consisting of blocks 0, 1, 2,  
1389 3, 4, 5, 6, and 7.

1390 b. All of block group 2.  
1391 c. That part of block group 3 consisting of blocks 0, 1,  
1392 and 2.

1393 (23) District 23 is composed of:  
1394 (a) All of Sarasota County.  
1395 (b) That part of Manatee County consisting of:  
1396 1. All of tracts 3.04, 3.05, 3.13, 3.14, 8.05, 8.08, 8.09,  
1397 8.10, 8.13, 8.14, 9.01, 9.02, 10.01, 10.02, 20.05, 20.08, 20.16,  
1398 20.17, 20.22, and 20.23.

1399 2. That part of tract 3.11 consisting of:  
1400 a. That part of block group 2 consisting of blocks 0 and 1.  
1401 3. That part of tract 3.12 consisting of:  
1402 a. All of block group 1.



360368

4. That part of tract 20.10 consisting of:

a. That part of block group 1 consisting of block 37.

b. All of block group 2.

(24) District 24 is composed of:

(a) That part of Pinellas County consisting of:

1. All of tracts 201.07, 201.08, 223.01, 223.02, 224.01, 224.02, 225.01, 225.02, 225.03, 226.02, 228.01, 228.02, 229.02, 230.00, 231.00, 232.00, 238.00, 239.00, 240.01, 240.02, 240.04, 240.05, 241.00, 242.01, 242.02, 243.01, 243.02, 244.03, 244.06, 244.08, 244.09, 244.10, 244.11, 244.12, 244.13, 245.05, 245.07, 245.08, 245.09, 245.10, 245.12, 245.14, 245.15, 245.16, 245.17, 245.18, 245.19, 246.01, 246.03, 246.04, 247.01, 247.02, 247.03, 248.01, 248.03, 248.04, 248.05, 249.01, 249.04, 249.05, 249.06, 249.07, 249.08, 250.04, 250.07, 250.09, 250.11, 250.12, 250.13, 250.14, 250.15, 250.16, 250.17, 250.18, 250.19, 250.20, 250.21, 251.06, 251.07, 251.08, 251.09, 251.10, 251.11, 251.12, 251.13, 251.14, 251.15, 251.16, 251.19, 251.20, 251.21, 251.22, 251.23, 252.04, 252.05, 252.07, 252.08, 252.09, 252.10, 252.11, 253.03, 253.05, 253.07, 253.09, 253.10, 253.11, 254.01, 254.07, 254.11, 254.12, 254.13, 254.14, 254.15, 254.16, 254.17, 254.18, 254.19, 254.20, 254.21, 255.01, 255.07, 255.08, 255.09, 255.10, 256.02, 256.03, 256.04, 258.00, 259.01, 264.01, 266.01, 276.03, 276.05, 276.06, 277.01, 277.03, 277.04, 278.01, 278.02, 279.01, 279.05, 280.02, 280.04, 280.05, 280.06, 281.02, 281.03, 281.04, 282.00, 283.00, 284.03, and 285.00.

2. That part of tract 201.05 consisting of:

a. All of block group 1.

b. That part of block group 2 consisting of blocks 0, 1, 2, 3, 4, 5, 8, 9, 10, 11, 12, 13, 14, 15, 16, 17, 18, 19, 20, and



360368

21.

c. That part of block group 3 consisting of blocks 10, 16, and 17.

3. That part of tract 201.06 consisting of:

a. All of block group 1.

b. All of block group 2.

c. That part of block group 3 consisting of blocks 0, 2, 3, 5, 6, 8, 9, 10, 11, 12, 13, 14, 15, 16, 17, 18, 19, 20, 21, 22, 23, 24, 25, 26, 27, 28, 29, and 30.

4. That part of tract 226.01 consisting of:

a. That part of block group 1 consisting of blocks 0, 1, 2, 3, 4, 5, 6, 7, 8, 9, 10, 11, 12, 13, 14, 15, 16, 17, 18, 19, 20, and 21.

b. All of block group 2.

c. That part of block group 3 consisting of blocks 0, 1, 2, 3, 4, 5, 6, 7, 8, 9, 10, 11, 12, 13, and 14.

5. That part of tract 227.00 consisting of:

a. That part of block group 1 consisting of blocks 0, 1, 2, 3, 4, 5, 6, 7, 8, 9, 10, 11, 12, 13, 14, 15, 16, 17, 18, 19, 20, 21, 22, 23, 24, 25, 26, and 27.

b. That part of block group 2 consisting of blocks 0, 1, 2, 3, 4, 5, 6, 7, 8, 9, 10, 11, 12, 16, 17, 18, 19, 20, 21, 22, and 23.

c. That part of block group 3 consisting of blocks 0, 1, 2, 3, 4, 5, 6, 7, 8, 9, 10, 11, 12, 13, 14, 15, 16, 17, 18, 19, 20, 21, and 22.

6. That part of tract 255.05 consisting of:

a. All of block group 1.

b. That part of block group 2 consisting of blocks 1, 2, 4,



360368

1461 5, 6, 7, 8, 9, 10, 11, 12, 13, 14, 15, 16, 17, 18, 19, 20, 21,  
1462 22, 23, 24, 27, 28, and 29.  
1463 7. That part of tract 257.00 consisting of:  
1464 a. That part of block group 3 consisting of blocks 5, 6,  
1465 and 7.  
1466 8. That part of tract 259.02 consisting of:  
1467 a. That part of block group 2 consisting of blocks 17, 18,  
1468 19, 29, 30, 31, 32, 33, 34, 35, 36, 43, 44, 45, 46, 47, 48, 49,  
1469 50, 51, 52, 53, 54, 57, 58, 59, 60, 61, 62, 63, 64, 65, 66, 67,  
1470 68, and 69.  
1471 9. That part of tract 264.02 consisting of:  
1472 a. All of block group 1.  
1473 b. That part of block group 3 consisting of blocks 11, 12,  
1474 13, 14, 15, 16, 17, 18, 19, 20, 21, 22, 23, 24, 25, 26, 27, and  
1475 28.  
1476 10. That part of tract 265.01 consisting of:  
1477 a. All of block group 1.  
1478 b. That part of block group 2 consisting of blocks 26, 27,  
1479 28, 29, 30, 32, 33, 34, 35, 36, 37, 38, 39, 40, and 41.  
1480 11. That part of tract 9900.00 consisting of:  
1481 a. That part of block group 0 consisting of blocks 16, 17,  
1482 18, 19, 20, 21, 22, 23, 24, 25, 26, 27, 28, 29, 30, 31, 32, 33,  
1483 34, 35, 36, 37, 38, 39, 40, 41, and 42.  
1484 (25) District 25 is composed of:  
1485 (a) All of Glades County.  
1486 (b) All of Highlands County.  
1487 (c) All of Indian River County.  
1488 (d) All of Okeechobee County.  
1489 (e) That part of St Lucie County consisting of:



360368

1. All of tracts 3801.00, 3802.00, 3803.00, 3804.00, 3805.00, 3806.00, 3807.00, 3808.00, 3809.01, 3809.02, 3810.00, 3811.03, 3811.04, 3811.05, 3811.06, 3811.07, 3812.04, 3813.00, 3814.01, 3814.02, 3815.04, 3815.05, 3815.06, 3815.07, 3815.08, 3816.02, 3816.03, 3816.04, 3816.05, 3817.01, 3817.02, 3818.02, 3818.03, 3818.04, 3820.09, 3820.10, 3820.11, 3820.12, 3820.13, 3820.14, 3821.22, 3821.23, 3821.24, 3821.25, 3822.01, 9800.00, and 9900.00.
2. That part of tract 3820.07 consisting of:
- a. That part of block group 1 consisting of blocks 0, 1, 2, 3, 4, 5, 6, 7, 8, 9, 10, 11, 12, 13, 14, 15, 16, 17, 18, 19, 20, 21, 22, 23, 24, 25, 26, 27, 28, 29, 30, 31, 32, 33, 34, 35, 36, 37, 38, 39, 40, 41, 42, 43, 44, 45, 46, 47, and 49.
- b. That part of block group 2 consisting of blocks 0, 1, 2, 3, 4, 5, 6, 7, 8, 9, 10, 11, 12, 13, 14, 15, 17, 18, 19, 20, 21, 22, 23, 24, 25, 26, 27, 28, 29, 30, 31, 32, 33, 34, 35, 36, 37, 38, 39, 40, 41, 42, 43, 44, 45, 46, 47, 48, 49, 50, 51, 52, and 53.
3. That part of tract 3820.08 consisting of:
- a. That part of block group 1 consisting of blocks 0, 1, 2, 3, 4, 5, 6, 7, 8, 9, 10, 13, 14, 15, 16, 17, 18, 19, 20, 21, 22, 23, 24, 25, 26, 27, 28, 29, 30, 31, 32, 33, 34, 35, 36, 37, 38, 39, 40, 41, 42, 43, 44, 45, 46, and 47.
- b. All of block group 2.
- c. All of block group 3.
- d. All of block group 4.
4. That part of tract 3821.20 consisting of:
- a. All of block group 1.
- b. That part of block group 2 consisting of blocks 0, 1, 2,



360368

1519 and 3.

1520 c. All of block group 3.

1521 d. All of block group 4.

1522 5. That part of tract 3821.21 consisting of:

1523 a. That part of block group 1 consisting of blocks 0, 1, 2,

1524 3, 4, 5, 6, 7, 8, 9, 10, 11, and 12.

1525 b. That part of block group 2 consisting of blocks 0, 1, 2,

1526 and 3.

1527 c. All of block group 3.

1528 6. That part of tract 3821.26 consisting of:

1529 a. That part of block group 1 consisting of block 0.

1530 b. That part of block group 2 consisting of blocks 0, 1, 2,

1531 and 8.

1532 7. That part of tract 3821.27 consisting of:

1533 a. All of block group 1.

1534 b. All of block group 2.

1535 c. That part of block group 3 consisting of blocks 0, 1, 2,

1536 3, 4, 5, 6, 7, 8, 9, 10, 11, 12, 13, 14, 15, and 16.

1537 8. That part of tract 3822.02 consisting of:

1538 a. That part of block group 1 consisting of blocks 0, 1, 2,

1539 3, 4, 5, 6, 7, 8, 9, 10, 11, 12, 13, 14, 15, 16, 17, 18, 19, 20,

1540 21, 22, 23, 24, 25, 26, 27, 28, 29, 30, 31, 32, 33, 34, 35, 36,

1541 37, 38, 39, 40, 41, 42, 43, 44, 45, 46, 47, 48, 49, 50, 51, 52,

1542 53, 54, 55, 56, 57, 58, 59, 60, 61, 62, 63, 64, 65, 66, 67, 68,

1543 69, 70, 71, 72, 73, 74, 75, 76, 77, 78, 79, 80, 81, 82, 83, 84,

1544 85, 86, 87, 88, 89, 90, 91, 92, 93, 94, 95, 96, 97, 98, 99, 100,

1545 101, 102, 103, 104, 105, 106, 107, 108, 109, 110, 111, 112, 113,

1546 114, 115, 116, 117, 118, 119, 120, 121, 122, 123, 124, 125, 126,

1547 127, 128, 129, 130, 131, 132, 133, 134, 135, 136, 137, 138, 139,



360368

1548 140, 141, 142, 143, 144, 150, 151, 152, 157, 158, 159, 160, 161,  
1549 162, 163, 164, 165, 166, 167, 168, 169, 170, 171, 172, 173, 174,  
1550 175, 176, 177, 178, 179, 180, 181, 182, 183, 184, 185, and 186.

1551 b. All of block group 2.

1552 (26) District 26 is composed of:

1553 (a) All of Charlotte County.

1554 (b) All of De Soto County.

1555 (c) All of Hardee County.

1556 (d) That part of Lee County consisting of:

1557 1. All of tracts 4.02, 202.01, 202.02, 203.01, 203.02,  
1558 205.01, 301.00, 302.01, 302.02, 302.05, 303.00, 401.23, 401.24,  
1559 401.25, 401.26, 401.27, 402.05, 402.06, 402.07, 402.08, 402.09,  
1560 402.10, 402.11, and 402.12.

1561 2. That part of tract 201.02 consisting of:

1562 a. That part of block group 1 consisting of blocks 0, 1, 2,  
1563 3, 4, 5, 6, 7, 8, 9, 10, 11, 12, 14, 15, 16, 17, 18, 19, 20, and  
1564 21.

1565 b. That part of block group 2 consisting of blocks 0, 1, 2,  
1566 4, 5, 6, 7, 8, 9, 10, 11, 12, 13, 14, 15, 16, 17, 18, 19, 20,  
1567 21, 22, 23, 24, 25, 26, 27, 28, 29, 30, 31, 32, 33, 34, and 35.

1568 c. All of block group 3.

1569 d. All of block group 4.

1570 3. That part of tract 201.03 consisting of:

1571 a. That part of block group 1 consisting of blocks 0, 1, 2,  
1572 3, 4, 5, 6, 8, 9, 10, 11, 12, 13, 14, 15, 16, 17, 18, 19, 20,  
1573 and 25.

1574 b. That part of block group 2 consisting of blocks 0, 1, 2,  
1575 3, 4, 5, 6, 7, 8, 9, 10, 11, 12, 13, 14, 15, 16, 18, 19, 20, 22,  
1576 23, 25, 27, 28, 29, 30, 31, and 32.



360368

4. That part of tract 201.04 consisting of:

a. That part of block group 1 consisting of blocks 0, 1, 2, 3, 4, 5, 6, 7, 8, 9, 10, 11, 12, 15, 16, 17, 18, 19, 20, and 21.

b. That part of block group 2 consisting of blocks 0, 1, 2, 3, 4, 5, 6, 7, 8, 9, 10, 11, 13, 14, 15, 16, 17, 18, 19, 20, 21, and 22.

5. That part of tract 204.00 consisting of:

a. That part of block group 2 consisting of blocks 0, 1, 2, 3, 5, 6, and 7.

6. That part of tract 208.02 consisting of:

a. All of block group 1.

b. That part of block group 3 consisting of blocks 0, 6, 7, 8, 9, 10, 11, 12, 13, 14, 15, 16, 17, 18, 19, 20, 21, 22, 23, 24, 25, 26, 27, 28, 29, 30, and 31.

7. That part of tract 401.10 consisting of:

a. That part of block group 1 consisting of blocks 0, 1, 2, 3, 4, 5, 6, 7, 8, 9, 10, 11, 12, 13, 14, 15, 16, 17, 18, 19, 20, 21, 22, 23, 24, 25, 26, 27, 28, 29, 30, 31, 32, and 35.

(e) That part of Polk County consisting of:

1. All of tracts 118.21, 118.22, 118.32, 118.35, 118.36, 118.37, 118.38, 119.02, 119.08, 119.09, 119.10, 119.11, 119.12, 119.13, 145.02, 147.04, 148.02, 148.03, 148.04, 149.03, 149.04, 149.05, 149.06, 150.00, 151.01, 151.02, 152.00, 153.01, 153.02, 154.02, 154.04, 154.05, 156.00, 157.01, 157.02, 158.01, 158.02, 159.00, 160.01, 160.02, 160.03, and 161.00.

2. That part of tract 106.01 consisting of:

a. All of block group 3.

3. That part of tract 106.03 consisting of:

a. That part of block group 1 consisting of blocks 1, 2, 3,





360368

4, 5, 6, 7, 8, 9, 10, and 11.

b. That part of block group 2 consisting of blocks 2, 3, 4, 5, 6, 7, 8, 9, 10, 11, 12, 13, 14, 15, 16, and 17.

4. That part of tract 117.04 consisting of:

a. That part of block group 1 consisting of blocks 9 and 10.

5. That part of tract 117.21 consisting of:

a. That part of block group 2 consisting of blocks 37 and 38.

6. That part of tract 117.22 consisting of:

a. That part of block group 1 consisting of blocks 33, 34, 35, and 36.

7. That part of tract 118.34 consisting of:

a. All of block group 1.

b. All of block group 2.

c. That part of block group 3 consisting of blocks 16, 17, 18, 19, 20, 22, 23, 24, 25, 26, 27, 28, 29, 31, 32, 33, 34, 35, 36, 37, 38, 39, 40, 41, 42, 43, 44, 45, 46, 47, 48, 49, 50, 51, 56, 57, 58, 59, 60, 61, 62, 63, 64, 65, 66, 67, 68, 69, 70, 71, 72, 73, 74, 75, 76, 77, and 78.

8. That part of tract 119.01 consisting of:

a. That part of block group 1 consisting of blocks 4, 5, 7, 9, 10, 11, 12, 13, 14, 15, 16, 17, 18, 19, 20, and 21.

b. All of block group 2.

9. That part of tract 144.02 consisting of:

a. That part of block group 1 consisting of blocks 20, 34, 35, 36, 37, 38, 39, 40, 43, 44, 45, 46, 47, 48, 49, 50, 51, 52, 53, 54, 55, 56, 57, 58, 59, 60, 61, 62, 63, 64, 65, 66, 67, 68, 69, 70, 71, 72, 73, 74, 77, 78, 80, 81, 82, 83, 84, 85, 86, 87,



360368

88, 89, 90, and 91.

10. That part of tract 145.01 consisting of:

a. All of block group 1.

b. All of block group 2.

c. All of block group 3.

d. That part of block group 4 consisting of blocks 30, 31, 32, 33, 34, 35, 36, 37, 38, 42, 43, 44, 45, 46, 47, 48, 49, 50, 51, 52, 53, 54, 55, 56, 63, 64, 65, 66, 67, 70, 73, 74, 75, 76, 77, and 78.

11. That part of tract 146.00 consisting of:

a. That part of block group 1 consisting of blocks 6, 9, 10, 19, 20, 21, 22, 23, 24, 27, 28, 29, 30, 32, 33, 34, 35, 36, 37, 38, 39, 40, 41, 42, 43, 44, 45, 46, 47, and 48.

b. All of block group 2.

12. That part of tract 147.01 consisting of:

a. That part of block group 1 consisting of blocks 9, 10, 11, 12, 27, 28, 29, 30, 31, 32, 33, 34, 35, 36, 37, 38, 39, 56, 59, 60, 61, 62, 63, 64, 65, 66, 67, 68, 69, 70, 71, 72, 73, 74, 75, 76, 80, 81, 82, 83, 84, 85, 86, 87, 88, 89, 90, and 91.

b. All of block group 2.

c. All of block group 3.

13. That part of tract 147.03 consisting of:

a. That part of block group 2 consisting of blocks 6, 7, and 8.

b. All of block group 3.

14. That part of tract 154.01 consisting of:

a. All of block group 1.

b. That part of block group 2 consisting of blocks 0, 1, 2, 3, 4, 5, 6, 8, 9, 10, 11, 12, 13, 14, 15, 16, 17, 18, 19, 20,



360368

21, 22, 23, 24, 25, 26, 27, 28, 29, 30, 31, 32, 33, 34, 35, 36, 37, 38, 39, 40, 41, 42, 43, 44, 45, 46, 47, 48, and 49.

15. That part of tract 155.00 consisting of:

a. That part of block group 1 consisting of blocks 8, 9, 10, 11, 12, 13, 14, 15, 16, 17, 18, 19, 20, 21, 22, 23, 24, 25, 26, 27, 28, 29, 30, 31, 32, 33, 34, 35, 36, 37, 38, 39, 40, 41, 42, 43, 44, 45, 46, 47, 48, 49, 50, 51, 52, 53, 54, 55, 56, 57, 58, 59, 60, 61, 62, 63, 64, 65, 66, 67, 68, and 69.

b. That part of block group 3 consisting of blocks 3, 4, 5, 6, 7, 8, 9, 10, 11, 12, 13, 14, 15, 16, 17, 18, 19, 20, 21, 22, 23, 24, 25, 26, 27, 28, 29, 30, 31, 32, 33, 34, 35, 36, 37, 38, 39, 40, 41, 42, 43, 44, 45, 46, 47, 48, 49, 50, 51, 52, 53, 54, 55, 56, 57, 58, 59, 60, and 61.

(27) District 27 is composed of:

(a) That part of Lee County consisting of:

1. All of tracts 3.03, 3.04, 3.05, 3.06, 4.01, 5.02, 5.03, 5.04, 6.00, 7.00, 8.00, 9.00, 10.01, 10.02, 11.01, 11.03, 11.04, 12.03, 12.04, 12.05, 12.06, 12.07, 12.08, 12.09, 13.00, 14.01, 14.02, 15.01, 15.02, 16.01, 16.02, 17.01, 17.05, 17.06, 17.08, 17.09, 17.10, 17.11, 18.01, 18.02, 19.03, 19.08, 19.10, 19.11, 19.12, 19.13, 19.15, 19.16, 19.17, 19.18, 19.19, 19.20, 19.21, 19.22, 19.23, 101.04, 101.06, 101.07, 101.08, 101.09, 101.10, 101.11, 101.12, 101.13, 102.03, 102.05, 102.06, 102.07, 102.08, 102.09, 102.10, 103.02, 103.03, 103.05, 103.06, 103.07, 103.08, 103.09, 104.04, 104.11, 104.12, 104.13, 104.14, 104.15, 104.16, 104.17, 104.18, 104.19, 104.20, 104.21, 104.22, 104.23, 105.01, 105.03, 105.04, 106.01, 106.02, 107.01, 107.02, 108.01, 108.02, 108.03, 205.02, 206.00, 207.00, 208.01, 401.08, 401.11, 401.13, 401.17, 401.34, 401.35, 501.03, 501.04, 501.05, 501.06, 502.04,



360368

1693 502.05, 502.06, 502.07, 502.08, 502.10, 502.11, 502.12, 502.13,  
1694 503.05, 503.06, 503.15, 503.16, 503.17, 503.18, 503.19, 503.20,  
1695 503.21, 503.22, 504.01, 504.02, 505.01, 505.02, 506.01, 506.03,  
1696 506.04, 601.01, 601.02, 602.01, 602.02, 602.03, 603.00, 701.01,  
1697 701.02, 702.01, 702.02, 801.00, 802.02, 802.03, 802.04, 803.00,  
1698 901.00, and 9900.00.  
1699 2. That part of tract 201.02 consisting of:  
1700 a. That part of block group 1 consisting of block 13.  
1701 b. That part of block group 2 consisting of block 3.  
1702 3. That part of tract 201.03 consisting of:  
1703 a. That part of block group 1 consisting of blocks 7, 21,  
1704 22, 23, and 24.  
1705 b. That part of block group 2 consisting of blocks 17, 21,  
1706 24, 26, and 33.  
1707 4. That part of tract 201.04 consisting of:  
1708 a. That part of block group 1 consisting of blocks 13, 14,  
1709 and 22.  
1710 b. That part of block group 2 consisting of block 12.  
1711 5. That part of tract 204.00 consisting of:  
1712 a. All of block group 1.  
1713 b. That part of block group 2 consisting of blocks 4, 8, 9,  
1714 10, 11, 12, 13, 14, 15, 16, 17, 18, 19, 20, 21, 22, 23, 24, 25,  
1715 26, 27, 28, 29, 30, 31, 32, 33, 34, 35, 36, 37, 38, 39, 40, 41,  
1716 42, 43, 44, 45, 46, 47, 48, 49, 50, 51, 52, 53, 54, 55, and 56.  
1717 c. All of block group 3.  
1718 6. That part of tract 208.02 consisting of:  
1719 a. All of block group 2.  
1720 b. That part of block group 3 consisting of blocks 1, 2, 3,  
1721 4, and 5.



360368

1722       (28) District 28 is composed of:  
1723       (a) All of Collier County.  
1724       (b) All of Hendry County.  
1725       (c) That part of Lee County consisting of:  
1726       1. All of tracts 401.09, 401.18, 401.20, 401.21, 401.22,  
1727 401.28, 401.29, 401.30, 401.31, 401.32, 401.33, 401.36, 401.37,  
1728 401.38, 401.39, 403.01, 403.02, 403.03, 403.04, 403.05, 403.08,  
1729 403.10, 403.11, 403.12, 403.13, 403.14, 403.15, 403.16, 503.11,  
1730 503.12, 503.23, 503.24, 503.25, and 9800.00.  
1731       2. That part of tract 401.10 consisting of:  
1732       a. That part of block group 1 consisting of blocks 33, 34,  
1733 36, 37, and 38.  
1734       (29) District 29 is composed of:  
1735       (a) All of Martin County.  
1736       (b) That part of Palm Beach County consisting of:  
1737       1. All of tracts 1.02, 1.03, 1.04, 2.02, 2.04, 2.08, 2.10,  
1738 2.11, 2.13, 2.14, 2.16, 2.17, 2.18, 2.19, 2.20, 2.21, 2.22,  
1739 2.23, 3.01, 3.03, 3.04, 4.05, 4.06, 4.07, 4.08, 4.10, 9.05,  
1740 78.05, 78.12, 78.13, 78.14, 78.18, 78.20, 78.21, 78.23, 78.30,  
1741 78.31, 78.32, 78.33, 78.34, 78.35, 78.37, 78.38, 78.40, 78.41,  
1742 78.42, 78.43, 78.44, 78.45, 78.46, 78.47, 78.48, 78.49, 78.50,  
1743 78.51, 78.52, 78.53, 79.09, 79.13, 79.14, 79.15, 79.16, 79.18,  
1744 79.19, 80.01, 9801.00, and 9802.00.  
1745       2. That part of tract 5.07 consisting of:  
1746       a. That part of block group 1 consisting of blocks 0, 1, 2,  
1747 3, 4, 5, 6, 7, 8, 9, 10, 11, 12, 14, 15, 16, 17, 18, 19, 20, 21,  
1748 22, 23, 24, 25, 26, 35, and 36.  
1749       3. That part of tract 6.00 consisting of:  
1750       a. That part of block group 1 consisting of blocks 0, 1, 2,



360368

1751 3, 4, 5, 6, 7, 8, 9, 10, 11, 12, 13, 14, 15, 16, 17, 18, 19, 20,  
1752 21, and 23.

1753 4. That part of tract 9.04 consisting of:

1754 a. All of block group 2.

1755 b. All of block group 3.

1756 5. That part of tract 79.17 consisting of:

1757 a. All of block group 1.

1758 b. All of block group 2.

1759 c. All of block group 3.

1760 d. That part of block group 4 consisting of blocks 0, 1, 2,

1761 3, 4, 5, 6, 7, 8, 9, 10, 11, 12, 13, 14, 15, 16, 17, 18, 19, 20,

1762 21, 22, 23, 24, 25, 26, 27, 28, 29, 30, 31, 32, 39, 40, 41, 42,

1763 43, 44, 45, 46, 47, 48, 49, 50, 51, 52, 53, 54, 55, 56, 57, 58,

1764 59, 60, 61, 62, 63, 64, 65, 66, 67, 68, 69, 70, 71, 75, 76, 77,

1765 78, 79, 80, 81, 82, 83, 84, 85, 86, 93, 94, 95, 111, 112, 143,

1766 144, 159, 160, 161, 162, 163, 164, 165, 166, 167, 168, 169, 170,

1767 171, 172, 173, 174, and 205.

1768 6. That part of tract 80.02 consisting of:

1769 a. All of block group 1.

1770 b. All of block group 2.

1771 c. All of block group 3.

1772 d. That part of block group 4 consisting of blocks 0, 1, 2,

1773 3, 4, 5, 6, 7, 8, 9, 10, 11, 12, 13, 14, 15, 20, 21, 22, and 23.

1774 7. That part of tract 81.01 consisting of:

1775 a. That part of block group 1 consisting of blocks 0, 1, 2,

1776 3, 4, 5, 6, 7, 8, 9, 10, 11, 12, 13, 14, 15, 16, 17, 18, 19, 20,

1777 21, 22, 29, 30, 31, 32, 33, 34, 35, 36, 37, 38, 39, 67, 68, and

1778 71.

1779 8. That part of tract 83.01 consisting of:



360368

1780 a. That part of block group 2 consisting of blocks 18 and  
1781 19.  
1782 9. That part of tract 9900.00 consisting of:  
1783 a. That part of block group 0 consisting of blocks 1, 2, 3,  
1784 and 4.  
1785 10. That part of tract 9901.00 consisting of:  
1786 a. That part of block group 0 consisting of blocks 1, 2,  
1787 and 5.  
1788 (c) That part of St Lucie County consisting of:  
1789 1. All of tracts 3819.00, 3820.15, 3820.16, 3821.10,  
1790 3821.12, 3821.14, 3821.15, 3821.16, 3821.17, 3821.18, 3821.19,  
1791 3821.28, 3821.29, and 3821.30.  
1792 2. That part of tract 3820.07 consisting of:  
1793 a. That part of block group 1 consisting of block 48.  
1794 b. That part of block group 2 consisting of block 16.  
1795 3. That part of tract 3820.08 consisting of:  
1796 a. That part of block group 1 consisting of blocks 11 and  
1797 12.  
1798 4. That part of tract 3821.20 consisting of:  
1799 a. That part of block group 2 consisting of blocks 4 and 5.  
1800 5. That part of tract 3821.21 consisting of:  
1801 a. That part of block group 1 consisting of blocks 13 and  
1802 14.  
1803 b. That part of block group 2 consisting of blocks 4 and 5.  
1804 6. That part of tract 3821.26 consisting of:  
1805 a. That part of block group 1 consisting of blocks 1, 2, 3,  
1806 4, 5, 6, 7, 8, 9, 10, 11, 12, 13, 14, 15, 16, 17, 18, 19, 20,  
1807 21, 22, 23, 24, 25, 26, 27, 28, 29, 30, 31, 32, 33, 34, 35, 36,  
1808 37, 38, 39, 40, 41, 42, 43, 44, 45, 46, 47, 48, 49, 50, 51, 52,



360368

1809 53, 54, 55, 56, 57, 58, 59, 60, 61, 62, 63, 64, 65, 66, 67, 68,  
1810 69, 70, 71, 72, 73, 74, 75, 76, 77, 78, 79, 80, 81, 82, 83, 84,  
1811 85, 86, 87, 88, 89, 90, 91, 92, 93, 94, 95, 96, 97, 98, 99, 100,  
1812 101, 102, 103, 104, 105, 106, 107, 108, 109, 110, 111, 112, 113,  
1813 114, 115, 116, 117, 118, 119, 120, 121, 122, 123, and 124.  
1814 b. That part of block group 2 consisting of blocks 3, 4, 5,  
1815 6, 7, 9, 10, 11, 12, 13, 14, 15, 16, 17, 18, 19, 20, 21, 22, 23,  
1816 24, 25, 26, 27, 28, 29, 30, 31, 32, 33, 34, 35, 36, 37, and 38.  
1817 c. All of block group 3.  
1818 d. All of block group 4.  
1819 e. All of block group 5.  
1820 f. All of block group 6.  
1821 7. That part of tract 3821.27 consisting of:  
1822 a. That part of block group 3 consisting of blocks 17, 18,  
1823 and 19.  
1824 8. That part of tract 3822.02 consisting of:  
1825 a. That part of block group 1 consisting of blocks 145,  
1826 146, 147, 148, 149, 153, 154, 155, and 156.  
1827 (30) District 30 is composed of:  
1828 (a) That part of Palm Beach County consisting of:  
1829 1. All of tracts 5.05, 5.09, 5.12, 5.13, 7.02, 7.03, 8.03,  
1830 8.05, 9.02, 9.03, 10.02, 10.03, 10.04, 11.01, 11.02, 12.00,  
1831 13.01, 13.02, 14.02, 14.03, 14.04, 15.00, 16.00, 17.00, 18.01,  
1832 18.02, 19.04, 19.07, 19.09, 19.10, 19.11, 19.12, 19.13, 19.16,  
1833 19.17, 19.18, 19.19, 19.20, 19.21, 20.05, 20.06, 21.00, 22.00,  
1834 23.00, 24.00, 26.00, 27.01, 27.02, 27.03, 28.00, 29.00, 30.00,  
1835 31.01, 31.02, 32.01, 32.02, 33.00, 34.00, 35.07, 35.12, 35.13,  
1836 35.14, 36.00, 37.00, 38.01, 38.02, 39.01, 39.02, 40.05, 40.07,  
1837 40.08, 40.09, 40.10, 40.11, 40.12, 40.13, 41.01, 41.02, 42.03,





360368

1838 42.04, 42.05, 42.06, 42.07, 43.00, 44.01, 44.02, 45.00, 46.01,  
1839 46.02, 47.02, 47.04, 47.05, 47.06, 48.10, 48.13, 48.15, 48.16,  
1840 48.17, 48.18, 48.19, 48.20, 48.21, 48.22, 48.23, 49.02, 49.03,  
1841 49.04, 50.00, 51.01, 51.02, 52.02, 52.03, 52.04, 53.00, 54.12,  
1842 54.13, 55.01, 55.02, 56.02, 58.14, 59.16, 59.17, 59.60, 59.61,  
1843 9800.00, and 9805.00.  
1844 2. That part of tract 5.07 consisting of:  
1845 a. That part of block group 1 consisting of blocks 13, 27,  
1846 28, 29, 30, 31, 32, 33, and 34.  
1847 3. That part of tract 6.00 consisting of:  
1848 a. That part of block group 1 consisting of blocks 22, 24,  
1849 25, 26, 27, 28, 29, 30, 31, 32, 33, 34, and 35.  
1850 4. That part of tract 9.04 consisting of:  
1851 a. All of block group 1.  
1852 5. That part of tract 56.01 consisting of:  
1853 a. That part of block group 2 consisting of blocks 0, 1, 2,  
1854 3, 4, 5, 6, 7, 8, 9, 10, 11, 12, 13, 14, 15, 16, 17, and 18.  
1855 b. All of block group 3.  
1856 6. That part of tract 57.03 consisting of:  
1857 a. That part of block group 1 consisting of blocks 0, 1, 2,  
1858 3, 4, 5, 6, 7, and 22.  
1859 7. That part of tract 58.07 consisting of:  
1860 a. All of block group 1.  
1861 b. That part of block group 2 consisting of blocks 0, 1, 2,  
1862 3, 4, 5, 6, 7, 8, 9, 10, 11, 12, 13, 14, and 16.  
1863 c. All of block group 3.  
1864 d. That part of block group 4 consisting of blocks 0, 1, 2,  
1865 3, 4, 5, 6, 7, 8, and 9.  
1866 8. That part of tract 58.15 consisting of:



360368

1867        a. That part of block group 1 consisting of blocks 0, 1, 2,  
1868 3, 4, 5, 6, 7, 8, 9, 10, 11, 12, 13, 14, and 18.  
1869        b. All of block group 2.  
1870        9. That part of tract 77.54 consisting of:  
1871        a. That part of block group 1 consisting of block 0.  
1872        10. That part of tract 9900.00 consisting of:  
1873        a. That part of block group 0 consisting of blocks 5, 6, 7,  
1874 8, and 9.  
1875        (31) District 31 is composed of:  
1876        (a) That part of Palm Beach County consisting of:  
1877        1. All of tracts 54.11, 57.02, 57.04, 58.10, 58.11, 58.12,  
1878 58.13, 58.18, 58.19, 58.20, 58.21, 59.18, 59.21, 59.22, 59.23,  
1879 59.26, 59.30, 59.31, 59.33, 59.34, 59.36, 59.37, 59.38, 59.39,  
1880 59.40, 59.42, 59.43, 59.44, 59.45, 59.46, 59.47, 59.49, 59.50,  
1881 59.51, 59.52, 59.53, 59.54, 59.55, 59.57, 59.58, 59.59, 60.05,  
1882 60.06, 60.07, 60.08, 60.09, 60.10, 60.11, 60.12, 61.00, 62.01,  
1883 62.02, 62.03, 63.01, 63.02, 64.01, 64.02, 65.01, 65.02, 66.02,  
1884 66.04, 66.06, 66.07, 67.00, 68.01, 68.02, 69.06, 69.07, 69.08,  
1885 69.09, 69.10, 69.11, 69.12, 70.05, 70.06, 70.07, 70.08, 70.09,  
1886 70.10, 70.11, 70.12, 70.13, 71.00, 72.02, 72.06, 72.07, 72.08,  
1887 73.01, 73.02, 74.07, 74.10, 74.12, 74.14, 77.05, 77.10, 77.16,  
1888 77.21, 77.23, 77.24, 77.25, 77.42, 77.43, 77.46, 77.47, 77.48,  
1889 77.49, 77.50, 77.51, 77.52, 77.57, 77.58, 77.59, 77.63, 77.64,  
1890 77.68, 77.69, 77.70, 77.71, 77.72, 77.73, 77.74, 77.75, 77.76,  
1891 77.78, 77.79, 77.80, 81.02, 82.01, 82.02, 82.03, 83.02, and  
1892 9804.00.  
1893        2. That part of tract 56.01 consisting of:  
1894        a. All of block group 1.  
1895        b. That part of block group 2 consisting of block 19.



360368

- 1896        3. That part of tract 57.03 consisting of:
- 1897        a. That part of block group 1 consisting of blocks 8, 9,
- 1898 10, 11, 12, 13, 14, 15, 16, 17, 18, 19, 20, and 21.
- 1899        4. That part of tract 58.07 consisting of:
- 1900        a. That part of block group 2 consisting of block 15.
- 1901        b. That part of block group 4 consisting of blocks 10, 11,
- 1902 and 12.
- 1903        5. That part of tract 58.15 consisting of:
- 1904        a. That part of block group 1 consisting of blocks 15, 16,
- 1905 and 17.
- 1906        6. That part of tract 72.05 consisting of:
- 1907        a. All of block group 2.
- 1908        b. All of block group 3.
- 1909        7. That part of tract 74.21 consisting of:
- 1910        a. That part of block group 1 consisting of blocks 0, 1,
- 1911 and 2.
- 1912        b. All of block group 3.
- 1913        c. All of block group 4.
- 1914        8. That part of tract 75.01 consisting of:
- 1915        a. That part of block group 1 consisting of blocks 3, 4, 5,
- 1916 and 6.
- 1917        9. That part of tract 77.30 consisting of:
- 1918        a. All of block group 2.
- 1919        b. All of block group 3.
- 1920        c. All of block group 4.
- 1921        10. That part of tract 77.54 consisting of:
- 1922        a. That part of block group 1 consisting of blocks 1, 2, 3,
- 1923 4, 5, 6, 7, 8, 9, 10, and 11.
- 1924        b. All of block group 2.



360368

c. All of block group 3.

11. That part of tract 79.17 consisting of:

a. That part of block group 4 consisting of blocks 33, 34, 35, 36, 37, 38, 72, 73, 74, 87, 88, 89, 90, 91, 92, 96, 97, 98, 99, 100, 101, 102, 103, 104, 105, 106, 107, 108, 109, 110, 113, 114, 115, 116, 117, 118, 119, 120, 121, 122, 123, 124, 125, 126, 127, 128, 129, 130, 131, 132, 133, 134, 135, 136, 137, 138, 139, 140, 141, 142, 145, 146, 147, 148, 149, 150, 151, 152, 153, 154, 155, 156, 157, 158, 175, 176, 177, 178, 179, 180, 181, 182, 183, 184, 185, 186, 187, 188, 189, 190, 191, 192, 193, 194, 195, 196, 197, 198, 199, 200, 201, 202, 203, 204, 206, 207, 208, 209, 210, and 211.

12. That part of tract 80.02 consisting of:

a. That part of block group 4 consisting of blocks 16, 17, 18, and 19.

13. That part of tract 81.01 consisting of:

a. That part of block group 1 consisting of blocks 23, 24, 25, 26, 27, 28, 40, 41, 42, 43, 44, 45, 46, 47, 48, 49, 50, 51, 52, 53, 54, 55, 56, 57, 58, 59, 60, 61, 62, 63, 64, 65, 66, 69, 70, 72, 73, 74, 75, 76, 77, 78, 79, 80, 81, 82, and 83.

b. All of block group 2.

c. All of block group 3.

14. That part of tract 83.01 consisting of:

a. All of block group 1.

b. That part of block group 2 consisting of blocks 0, 1, 2, 3, 4, 5, 6, 7, 8, 9, 10, 11, 12, 13, 14, 15, 16, 17, 20, 21, 22, 23, 24, 25, 26, 27, 28, 29, 30, 31, 32, 33, 34, 35, 36, 37, 38, 39, 40, 41, 42, 43, 44, 45, 46, 47, 48, 49, 50, 51, 52, 53, 54, 55, 56, 57, 58, 59, 60, 61, 62, 63, 64, 65, 66, 67, 68, 69, 70,



360368

71, 72, 73, 74, 75, 76, 77, 78, and 79.

15. That part of tract 9900.00 consisting of:

a. That part of block group 0 consisting of blocks 10, 11, and 12.

16. That part of tract 9901.00 consisting of:

a. That part of block group 0 consisting of blocks 3 and 4.

(32) District 32 is composed of:

(a) That part of Broward County consisting of:

1. All of tracts 702.09, 702.11, 703.04, 703.06, 703.10, 703.11, 703.12, 703.14, 703.15, 703.16, 703.18, 703.19, 703.20, 703.21, 703.23, 703.25, 703.26, 703.27, 703.28, 703.29, 703.30, 703.31, 704.01, 704.02, 704.03, 704.04, 704.05, 705.01, 705.03, 705.04, 706.01, 706.02, 906.01, 913.00, 1103.01, 1103.03, 1103.07, 1103.08, 1103.09, 1103.11, 1103.12, 1103.13, 1103.19, 1103.21, 1103.23, 1103.26, 1103.27, 1103.28, 1103.30, 1103.32, 1103.33, 1103.34, 1103.37, 1103.38, 1103.39, 1103.41, 1103.44, 1103.45, 1103.46, 1103.47, 1103.48, 1103.49, 1103.50, 1103.51, 1103.52, 1103.53, 1103.54, 1103.55, 1103.56, 1103.57, 1103.58, 1103.59, 1103.60, 1103.61, 1103.62, 1103.63, 1103.64, 1103.65, 1103.66, 1103.67, 1103.68, 1104.03, and 9800.00.

2. That part of tract 106.01 consisting of:

a. That part of block group 2 consisting of blocks 24 and 25.

3. That part of tract 106.12 consisting of:

a. That part of block group 1 consisting of block 37.

b. That part of block group 2 consisting of block 23.

4. That part of tract 203.12 consisting of:

a. That part of block group 1 consisting of block 7.

5. That part of tract 203.18 consisting of:



360368

1983     a. That part of block group 1 consisting of block 6.  
1984     6. That part of tract 203.26 consisting of:  
1985     a. That part of block group 2 consisting of block 17.  
1986     7. That part of tract 204.16 consisting of:  
1987     a. That part of block group 1 consisting of block 14.  
1988     8. That part of tract 601.11 consisting of:  
1989     a. That part of block group 1 consisting of block 23.  
1990     9. That part of tract 601.13 consisting of:  
1991     a. That part of block group 2 consisting of block 29.  
1992     10. That part of tract 601.19 consisting of:  
1993     a. That part of block group 3 consisting of blocks 10, 11,  
1994     12, 13, 14, 15, 16, 17, 18, 19, 20, 21, 22, 23, 24, and 25.  
1995     11. That part of tract 601.20 consisting of:  
1996     a. That part of block group 4 consisting of blocks 0, 1, 5,  
1997     6, 7, 8, 9, 10, 11, 12, 13, 14, 15, 16, 17, 18, 19, 20, 21, 22,  
1998     23, 24, 26, 27, 28, 29, 30, 31, 32, 33, 34, 35, 36, 37, 38, 39,  
1999     40, 44, 45, 46, 47, 48, 49, 50, 51, 52, 53, 54, 55, 56, 57, 58,  
2000     59, 60, 61, 62, 63, 64, 65, and 66.  
2001     12. That part of tract 701.02 consisting of:  
2002     a. That part of block group 1 consisting of blocks 6, 7, 8,  
2003     9, 10, 11, 12, 13, 14, 15, 16, 17, 18, 19, 20, 21, 30, 31, and  
2004     32.  
2005     13. That part of tract 701.03 consisting of:  
2006     a. All of block group 1.  
2007     b. That part of block group 2 consisting of blocks 2, 3, 4,  
2008     5, 6, 7, 8, 9, 10, 11, 12, 13, 14, 15, 18, 19, and 20.  
2009     14. That part of tract 701.04 consisting of:  
2010     a. That part of block group 1 consisting of blocks 11, 12,  
2011     13, 14, 15, 16, 17, 18, 19, 20, 21, 22, 23, 24, 25, 26, and 34.



360368

2012        b. All of block group 2.

2013        15. That part of tract 702.04 consisting of:

2014        a. That part of block group 1 consisting of blocks 2, 3, 4,

2015 5, 6, 7, 8, 9, 10, 11, 12, 13, and 14.

2016        b. All of block group 2.

2017        16. That part of tract 702.05 consisting of:

2018        a. All of block group 1.

2019        b. That part of block group 2 consisting of blocks 4, 5, 6,

2020 7, 8, 9, 10, 11, 12, 13, 14, 15, 16, 17, 18, 19, and 20.

2021        c. All of block group 3.

2022        17. That part of tract 702.08 consisting of:

2023        a. All of block group 1.

2024        b. That part of block group 2 consisting of blocks 2, 4, 5,

2025 6, 7, 8, 9, 10, 11, 12, 13, 14, 15, 16, 17, 18, 19, 20, and 21.

2026        c. That part of block group 3 consisting of blocks 2, 3, 4,

2027 5, 6, 7, 8, 9, 10, 11, 12, 13, 14, 15, 16, 17, 18, 19, 20, 21,

2028 22, 23, and 24.

2029        18. That part of tract 702.10 consisting of:

2030        a. That part of block group 1 consisting of blocks 3, 4, 6,

2031 7, 8, 9, 10, 11, 12, 13, 14, 15, 16, 17, 18, 19, 20, 21, and 22.

2032        b. All of block group 2.

2033        19. That part of tract 702.12 consisting of:

2034        a. All of block group 1.

2035        b. All of block group 2.

2036        c. That part of block group 3 consisting of blocks 2, 3, 4,

2037 5, 6, and 7.

2038        20. That part of tract 702.13 consisting of:

2039        a. All of block group 1.

2040        b. That part of block group 2 consisting of blocks 2, 3, 4,



360368

2041 5, 6, and 7.

2042 21. That part of tract 703.24 consisting of:

2043 a. All of block group 1.

2044 b. That part of block group 2 consisting of blocks 2, 3, 4,

2045 5, 6, 7, 8, 9, 10, 11, 12, 13, 14, 15, 16, and 17.

2046 c. That part of block group 3 consisting of blocks 4, 5, 6,

2047 7, 8, 9, 10, 11, 12, 13, 14, 15, 16, 17, 18, 19, 20, 21, 22, and

2048 23.

2049 22. That part of tract 906.02 consisting of:

2050 a. All of block group 1.

2051 b. All of block group 2.

2052 c. All of block group 3.

2053 d. All of block group 4.

2054 e. That part of block group 5 consisting of blocks 1, 2, 3,

2055 4, 5, 6, 7, 8, 9, 10, 11, 14, 15, 16, 17, 18, 19, 20, and 21.

2056 23. That part of tract 907.00 consisting of:

2057 a. That part of block group 1 consisting of blocks 1, 2, 3,

2058 4, 5, 6, 7, 8, 9, 10, 11, 12, 13, 14, 15, 16, 17, 18, 19, 20,

2059 21, 22, 23, 24, 25, 26, 27, and 28.

2060 b. All of block group 2.

2061 c. All of block group 3.

2062 24. That part of tract 912.01 consisting of:

2063 a. That part of block group 1 consisting of blocks 1, 2, 3,

2064 4, 5, 6, 7, 8, 9, 10, 11, 12, 13, 14, 15, 16, 17, 18, 19, 20,

2065 21, 22, 23, and 24.

2066 b. All of block group 2.

2067 c. All of block group 3.

2068 25. That part of tract 912.02 consisting of:

2069 a. That part of block group 1 consisting of blocks 1, 2, 3,





360368

2070 4, 5, 6, 7, 8, 9, 10, 11, 12, 13, 14, 15, 16, 17, 18, 19, 20,  
2071 21, 22, 23, 24, 25, 26, 27, 28, and 29.

2072 b. All of block group 2.

2073 26. That part of tract 914.00 consisting of:

2074 a. That part of block group 4 consisting of block 4.

2075 27. That part of tract 1101.00 consisting of:

2076 a. All of block group 1.

2077 b. All of block group 2.

2078 c. All of block group 3.

2079 d. That part of block group 4 consisting of blocks 0, 1, 2,  
2080 3, 4, 5, 6, 7, 8, 9, 10, 11, 12, 13, 16, 17, 18, 19, 20, 21, and  
2081 22.

2082 28. That part of tract 1104.02 consisting of:

2083 a. All of block group 1.

2084 b. That part of block group 2 consisting of blocks 1, 2, 3,  
2085 4, 5, 6, 7, 8, 9, 10, 11, 12, 13, 14, 15, 16, 17, 18, 19, 20,  
2086 21, 22, 23, 24, 25, 26, and 27.

2087 29. That part of tract 1104.04 consisting of:

2088 a. That part of block group 1 consisting of blocks 1, 2, 3,  
2089 4, 5, 6, 7, 8, 9, 10, 11, 12, 13, 14, 15, 16, 17, 18, 19, 20,  
2090 21, 22, 23, 24, 25, 26, 27, 28, 29, 30, 31, 32, and 33.

2091 b. All of block group 2.

2092 c. All of block group 3.

2093 (33) District 33 is composed of:

2094 (a) That part of Broward County consisting of:

2095 1. All of tracts 204.05, 204.06, 204.07, 204.12, 204.14,  
2096 204.15, 204.17, 204.18, 204.19, 204.20, 204.21, 408.01, 408.02,  
2097 409.01, 409.02, 410.00, 411.00, 412.00, 413.00, 414.00, 415.00,  
2098 416.01, 416.02, 417.00, 426.01, 426.02, 428.02, 429.00, 501.00,



360368

2099 502.07, 502.08, 503.01, 503.06, 503.08, 503.09, 503.11, 503.12,  
2100 503.13, 503.14, 503.15, 503.16, 504.01, 504.02, 505.01, 505.02,  
2101 506.02, 507.01, 507.02, 508.00, 601.05, 601.07, 601.09, 601.14,  
2102 601.15, 601.16, 601.17, 601.18, 601.21, 601.22, 601.23, 601.24,  
2103 601.25, 601.26, 601.27, 601.28, 601.29, 601.30, 602.03, 602.06,  
2104 602.07, 602.08, 602.09, 602.10, 602.11, 602.12, 602.14, 602.15,  
2105 603.02, 603.03, 603.04, 603.05, 603.06, 604.01, 604.02, 604.04,  
2106 604.05, 605.01, 605.03, 605.04, 605.05, 606.03, 606.05, 606.06,  
2107 606.07, 606.08, 606.09, 607.00, 608.01, 608.02, 609.00, 610.03,  
2108 and 610.04.  
2109 2. That part of tract 204.04 consisting of:  
2110 a. All of block group 1.  
2111 b. All of block group 2.  
2112 c. That part of block group 3 consisting of blocks 0, 1, 2,  
2113 3, 4, 5, 6, 7, 8, 9, 10, 12, 13, 14, 15, 16, 17, 18, and 19.  
2114 3. That part of tract 204.16 consisting of:  
2115 a. That part of block group 1 consisting of blocks 0, 1, 2,  
2116 3, 4, 5, 6, 7, 8, 9, 10, 11, 12, 13, 15, 16, 17, 18, 19, 20, 21,  
2117 22, 23, 24, 25, 26, 27, 28, and 29.  
2118 b. All of block group 2.  
2119 4. That part of tract 205.02 consisting of:  
2120 a. That part of block group 1 consisting of blocks 0, 1, 2,  
2121 3, 4, 6, 7, 8, 9, 10, 11, 12, 13, 14, and 15.  
2122 5. That part of tract 402.05 consisting of:  
2123 a. That part of block group 3 consisting of block 3.  
2124 6. That part of tract 403.00 consisting of:  
2125 a. That part of block group 1 consisting of block 4.  
2126 7. That part of tract 423.02 consisting of:  
2127 a. That part of block group 2 consisting of blocks 1, 2, 3,



360368

2128 4, 5, 6, 7, 12, and 13.

2129 8. That part of tract 425.01 consisting of:

2130 a. That part of block group 1 consisting of blocks 1, 2, 3,

2131 4, 5, 6, 7, 8, 11, 12, 15, 16, and 18.

2132 b. That part of block group 2 consisting of blocks 2, 3, 4,

2133 6, 7, 8, 9, 10, 13, 14, 15, 16, 17, 18, 19, 20, 21, 22, 23, 24,

2134 25, 26, 27, 28, 29, 30, 31, 32, 33, 34, 35, 36, and 37.

2135 9. That part of tract 425.02 consisting of:

2136 a. That part of block group 1 consisting of blocks 1, 2, 3,

2137 4, 5, 6, 7, 11, 12, 13, 14, 15, 16, 17, 18, 19, 20, 23, 24, 25,

2138 26, 27, 28, 29, 30, 32, 33, 34, 35, and 36.

2139 b. That part of block group 2 consisting of blocks 1, 2, 3,

2140 4, 5, 6, 7, 8, 9, 10, 11, 12, 13, 14, 15, 16, 17, 18, 19, 20,

2141 21, 22, 23, 24, 25, 28, 29, 30, 31, 32, 33, 34, and 35.

2142 10. That part of tract 427.00 consisting of:

2143 a. All of block group 1.

2144 b. All of block group 3.

2145 c. That part of block group 4 consisting of blocks 0, 1, 2,

2146 3, 4, 5, 6, 7, 8, 9, 10, 11, 12, 13, 19, and 20.

2147 11. That part of tract 428.01 consisting of:

2148 a. That part of block group 1 consisting of blocks 0, 1, 2,

2149 3, 4, 5, 6, 7, 8, 9, 10, 11, 12, 13, 14, 15, 16, 17, 18, 19, 20,

2150 21, 22, 23, 24, 25, 26, 30, 31, 32, 33, 34, 35, 36, 37, and 38.

2151 b. All of block group 2.

2152 c. All of block group 3.

2153 d. All of block group 4.

2154 12. That part of tract 430.02 consisting of:

2155 a. That part of block group 1 consisting of blocks 0, 1, 2,

2156 3, 4, 5, 6, 7, 8, 9, 10, and 11.



360368

2157        b. That part of block group 6 consisting of blocks 0, 1, 2,  
2158 and 6.  
2159        13. That part of tract 502.04 consisting of:  
2160        a. That part of block group 2 consisting of blocks 1, 2, 3,  
2161 4, 5, 6, 7, 8, 9, 10, 11, 12, 13, 14, 15, 16, 17, 18, 19, 20,  
2162 21, 22, 23, 24, 25, 26, 27, 28, 29, 30, 31, 32, 33, 34, 35, 36,  
2163 37, 38, 39, 40, 41, 42, 43, 44, 45, 46, 47, 48, 49, 50, 51, 52,  
2164 and 53.  
2165        b. All of block group 3.  
2166        14. That part of tract 506.01 consisting of:  
2167        a. All of block group 1.  
2168        b. That part of block group 2 consisting of blocks 0, 1, 2,  
2169 3, 4, 5, 6, 9, 10, 11, 12, 13, 14, 15, 16, 17, 18, 19, 20, 21,  
2170 22, 23, 24, 25, 26, 27, 28, 29, 30, 31, 32, 33, and 34.  
2171        c. All of block group 3.  
2172        15. That part of tract 509.00 consisting of:  
2173        a. That part of block group 5 consisting of blocks 11, 17,  
2174 18, 19, 20, 21, 22, 23, and 24.  
2175        16. That part of tract 601.11 consisting of:  
2176        a. That part of block group 1 consisting of blocks 0, 1, 2,  
2177 3, 4, 5, 6, 7, 8, 9, 10, 11, 12, 13, 14, 15, 16, 17, 18, 19, 20,  
2178 21, 22, 24, 25, 26, 27, 28, and 29.  
2179        b. All of block group 2.  
2180        c. All of block group 3.  
2181        d. All of block group 4.  
2182        e. All of block group 5.  
2183        17. That part of tract 601.13 consisting of:  
2184        a. All of block group 1.  
2185        b. That part of block group 2 consisting of blocks 0, 1, 2,



360368

2186 3, 4, 5, 6, 7, 8, 9, 10, 11, 12, 13, 14, 15, 16, 17, 18, 19, 20,  
2187 21, 22, 23, 24, 25, 26, 27, 28, 30, 31, 32, 33, 34, 35, 36, 37,  
2188 38, 39, 40, and 41.  
2189 c. All of block group 3.  
2190 18. That part of tract 601.19 consisting of:  
2191 a. All of block group 1.  
2192 b. All of block group 2.  
2193 c. That part of block group 3 consisting of blocks 0, 1, 2,  
2194 3, 4, 5, 6, 7, 8, and 9.  
2195 19. That part of tract 601.20 consisting of:  
2196 a. All of block group 1.  
2197 b. All of block group 2.  
2198 c. All of block group 3.  
2199 d. That part of block group 4 consisting of blocks 2, 3, 4,  
2200 25, 41, 42, and 43.  
2201 20. That part of tract 610.01 consisting of:  
2202 a. That part of block group 1 consisting of blocks 0, 1, 2,  
2203 3, 4, 5, 6, 7, 8, 9, 10, 11, 12, 13, 14, 15, 17, 18, 19, 20, 21,  
2204 22, 23, 24, 25, 26, 27, 28, 29, and 30.  
2205 b. All of block group 2.  
2206 c. All of block group 3.  
2207 21. That part of tract 611.00 consisting of:  
2208 a. That part of block group 2 consisting of block 0.  
2209 b. That part of block group 4 consisting of blocks 10 and  
2210 11.  
2211 22. That part of tract 701.03 consisting of:  
2212 a. That part of block group 2 consisting of block 1.  
2213 23. That part of tract 702.04 consisting of:  
2214 a. That part of block group 1 consisting of blocks 0 and 1.



360368

2215        24. That part of tract 702.05 consisting of:  
2216        a. That part of block group 2 consisting of blocks 0, 1, 2,  
2217 and 3.  
2218        25. That part of tract 702.08 consisting of:  
2219        a. That part of block group 2 consisting of blocks 0, 1,  
2220 and 3.  
2221        b. That part of block group 3 consisting of blocks 0 and 1.  
2222        26. That part of tract 702.10 consisting of:  
2223        a. That part of block group 1 consisting of blocks 0, 1, 2,  
2224 and 5.  
2225        27. That part of tract 702.12 consisting of:  
2226        a. That part of block group 3 consisting of blocks 0 and 1.  
2227        28. That part of tract 702.13 consisting of:  
2228        a. That part of block group 2 consisting of blocks 0 and 1.  
2229        29. That part of tract 703.24 consisting of:  
2230        a. That part of block group 2 consisting of blocks 0 and 1.  
2231        b. That part of block group 3 consisting of blocks 0, 1, 2,  
2232 and 3.  
2233        (34) District 34 is composed of:  
2234        (a) That part of Broward County consisting of:  
2235        1. All of tracts 103.04, 103.05, 103.08, 104.01, 104.02,  
2236 104.03, 104.05, 104.06, 104.07, 105.02, 105.03, 105.04, 106.03,  
2237 106.04, 106.05, 106.06, 106.09, 106.10, 106.11, 106.13, 106.14,  
2238 106.15, 107.01, 201.01, 201.03, 201.04, 202.04, 202.05, 202.06,  
2239 202.09, 202.10, 202.11, 202.12, 202.13, 202.14, 203.02, 203.08,  
2240 203.09, 203.11, 203.13, 203.14, 203.15, 203.16, 203.17, 203.19,  
2241 203.20, 203.21, 203.22, 203.23, 203.24, 203.25, 205.01, 303.01,  
2242 305.00, 306.01, 306.02, 307.02, 307.03, 307.04, 307.05, 308.05,  
2243 308.06, 502.05, and 502.06.



360368

2244 2. That part of tract 101.04 consisting of:  
2245 a. That part of block group 1 consisting of block 6.  
2246 3. That part of tract 103.06 consisting of:  
2247 a. All of block group 2.  
2248 4. That part of tract 103.07 consisting of:  
2249 a. All of block group 1.  
2250 b. That part of block group 2 consisting of blocks 0, 1, 2,  
2251 3, 4, 5, 6, 7, 8, 9, 10, 11, 12, 13, 14, 15, 16, 17, 18, 19, 20,  
2252 21, 22, 23, 24, 25, 30, 31, 32, and 33.  
2253 c. All of block group 3.  
2254 5. That part of tract 106.01 consisting of:  
2255 a. All of block group 1.  
2256 b. That part of block group 2 consisting of blocks 0, 1, 2,  
2257 3, 4, 5, 6, 7, 8, 9, 10, 11, 12, 13, 14, 15, 16, 17, 18, 19, 20,  
2258 21, 22, 23, 26, 27, 28, 29, 30, 31, 32, 33, 34, 35, 36, 37, 38,  
2259 39, 40, 41, 42, 43, 44, 45, 46, 47, 48, and 49.  
2260 c. All of block group 3.  
2261 d. All of block group 4.  
2262 6. That part of tract 106.12 consisting of:  
2263 a. That part of block group 1 consisting of blocks 0, 1, 2,  
2264 3, 4, 5, 6, 7, 8, 9, 10, 11, 12, 13, 14, 15, 16, 17, 18, 19, 20,  
2265 21, 22, 23, 24, 25, 26, 27, 28, 29, 30, 31, 32, 33, 34, 35, and  
2266 36.  
2267 b. That part of block group 2 consisting of blocks 0, 1, 2,  
2268 3, 4, 5, 6, 7, 8, 9, 10, 11, 12, 13, 14, 15, 16, 17, 18, 19, 20,  
2269 21, 22, 24, and 25.  
2270 7. That part of tract 107.02 consisting of:  
2271 a. That part of block group 1 consisting of blocks 1, 2, 3,  
2272 4, 5, 6, 7, 8, 9, 10, 11, 12, 13, 14, 15, 16, 17, 18, 19, 20,



360368

2273 21, 22, 23, 24, 25, 26, 27, 28, 29, 30, 31, 32, 33, 34, 35, 36,  
2274 37, 38, 39, 40, and 41.

2275 b. That part of block group 2 consisting of blocks 1, 2, 3,  
2276 4, 5, 6, 7, 8, 9, 10, 11, 12, 13, 14, 15, 16, 17, 18, 19, 20,  
2277 21, 22, 23, 24, 25, 26, 27, 28, 29, 30, 31, 32, 33, and 34.

2278 c. All of block group 3.  
2279 d. All of block group 4.

2280 8. That part of tract 203.12 consisting of:  
2281 a. That part of block group 1 consisting of blocks 0, 1, 2,  
2282 3, 4, 5, 6, 8, 9, 10, 11, 12, 13, and 14.

2283 b. All of block group 2.

2284 9. That part of tract 203.18 consisting of:  
2285 a. That part of block group 1 consisting of blocks 0, 1, 2,  
2286 3, 4, 5, 7, 8, 9, 10, 11, 12, 13, 14, 15, 16, 17, 18, 19, 20,  
2287 21, 22, 23, 24, 25, and 26.

2288 b. All of block group 2.  
2289 c. All of block group 3.  
2290 d. All of block group 4.

2291 10. That part of tract 203.26 consisting of:  
2292 a. All of block group 1.  
2293 b. That part of block group 2 consisting of blocks 0, 1, 2,  
2294 3, 4, 5, 6, 7, 8, 9, 10, 11, 12, 13, 14, 15, 16, 18, 19, 20, 21,  
2295 22, 23, 24, 25, 26, 27, 28, 29, 30, 31, 32, 33, 34, 35, 36, 37,  
2296 38, 39, and 40.

2297 c. All of block group 3.  
2298 d. All of block group 4.

2299 11. That part of tract 204.04 consisting of:  
2300 a. That part of block group 3 consisting of block 11.  
2301 12. That part of tract 205.02 consisting of:





360368

2302 a. That part of block group 1 consisting of block 5.  
2303 b. All of block group 2.  
2304 c. All of block group 3.  
2305 d. All of block group 4.  
2306 13. That part of tract 303.02 consisting of:  
2307 a. All of block group 1.  
2308 b. All of block group 2.  
2309 c. That part of block group 3 consisting of blocks 1, 2, 3,  
2310 4, 5, 6, 7, 8, 9, 10, 11, 12, 13, 14, 15, 16, 17, 18, 19, 20,  
2311 21, 22, 23, 24, 25, 26, 27, 28, 29, 30, 31, 32, 33, and 34.  
2312 d. That part of block group 4 consisting of blocks 1, 3, 4,  
2313 5, 6, 7, 8, 9, 10, 11, 12, 13, 14, 15, 16, 17, 18, 19, 20, and  
2314 21.  
2315 14. That part of tract 304.01 consisting of:  
2316 a. That part of block group 1 consisting of blocks 2, 3, 4,  
2317 5, 6, 7, 8, 9, 10, 11, 12, 13, 14, 15, 16, 17, 18, 19, 20, 21,  
2318 and 22.  
2319 b. All of block group 2.  
2320 15. That part of tract 304.02 consisting of:  
2321 a. That part of block group 1 consisting of blocks 1, 2, 3,  
2322 4, 5, 6, 7, 8, 9, 10, 11, 12, 13, 14, 15, 16, 17, 18, 19, 20,  
2323 21, 22, 23, 24, 25, 26, 27, 28, 29, 34, 37, and 38.  
2324 b. All of block group 2.  
2325 c. That part of block group 3 consisting of blocks 0, 1, 2,  
2326 3, 4, 5, 8, 9, 10, 11, 12, 14, 15, 16, 17, 18, 19, 20, 21, 22,  
2327 23, 24, 25, and 26.  
2328 16. That part of tract 308.03 consisting of:  
2329 a. That part of block group 2 consisting of blocks 0, 1, 2,  
2330 3, 9, 10, 11, 12, 13, 14, 15, 16, 21, 22, 23, 24, 25, 26, and



360368

- 27.
17. That part of tract 308.04 consisting of:
- a. That part of block group 2 consisting of blocks 7, 8, 9,  
10, 11, 12, 13, 14, 15, 16, and 17.
18. That part of tract 502.04 consisting of:
- a. All of block group 1.
- b. That part of block group 2 consisting of block 0.
- (b) That part of Palm Beach County consisting of:
1. All of tracts 72.04, 74.20, 75.04, 75.05, 76.03, 76.04,  
76.05, 76.10, 76.12, 76.13, 76.14, 76.15, 76.16, 76.19, 76.20,  
76.21, 76.22, 76.23, 76.24, 77.31, 77.32, 77.35, 77.36, 77.38,  
77.39, 77.40, 77.41, 77.66, 77.67, and 77.77.
2. That part of tract 72.05 consisting of:
- a. All of block group 1.
- b. All of block group 4.
3. That part of tract 74.21 consisting of:
- a. That part of block group 1 consisting of blocks 3, 4, 5,  
6, 7, 8, 9, 10, 11, 12, 13, 14, 15, 16, 17, 18, 19, 20, 21, 22,  
23, and 24.
- b. All of block group 2.
4. That part of tract 75.01 consisting of:
- a. That part of block group 1 consisting of blocks 0, 1, 2,  
7, 8, 9, 10, 11, 12, 13, 14, 15, 16, 17, and 18.
- b. All of block group 2.
- c. All of block group 3.
5. That part of tract 77.30 consisting of:
- a. All of block group 1.
- (35) District 35 is composed of:
- (a) That part of Miami-Dade County consisting of:



360368

2360        1. All of tracts 1.09, 1.20, 1.24, 2.04, 2.06, 2.11, 2.12,  
2361 2.13, 2.15, 2.16, 2.18, 2.19, 2.20, 2.21, 2.22, 2.23, 2.24,  
2362 2.25, 2.26, 2.27, 2.28, 3.02, 3.06, 3.07, 3.08, 3.09, 3.10,  
2363 3.11, 3.12, 4.02, 4.05, 4.08, 4.09, 4.10, 4.11, 4.13, 4.14,  
2364 4.15, 4.16, 4.17, 4.18, 4.19, 4.20, 5.04, 5.06, 5.07, 5.09,  
2365 10.03, 10.04, 10.05, 10.06, 10.07, 10.08, 11.01, 11.02, 11.03,  
2366 11.04, 12.04, 12.05, 12.06, 12.07, 12.08, 12.09, 13.01, 13.02,  
2367 14.01, 14.02, 15.01, 15.02, 18.01, 18.02, 18.03, 19.01, 19.03,  
2368 19.04, 20.01, 20.03, 20.04, 21.00, 22.01, 22.02, 23.00, 38.01,  
2369 38.03, 38.04, 39.06, 39.09, 39.11, 39.12, 39.13, 39.14, 39.15,  
2370 39.16, 39.17, 39.18, 39.19, 39.21, 39.22, 94.01, 94.02, 95.03,  
2371 95.04, 95.05, 95.06, 96.01, 96.02, 98.03, 98.04, 98.06, 98.09,  
2372 98.10, 98.11, 98.12, 99.03, 99.04, 99.05, 99.06, 99.07, 99.08,  
2373 99.09, 100.10, 100.12, 100.19, 100.20, 100.21, 100.22, 100.23,  
2374 100.24, 100.25, and 9808.00.  
2375        2. That part of tract 1.28 consisting of:  
2376        a. That part of block group 3 consisting of blocks 2, 4, 5,  
2377 6, 7, 15, 16, and 17.  
2378        3. That part of tract 1.30 consisting of:  
2379        a. That part of block group 2 consisting of blocks 0 and 3.  
2380        b. That part of block group 5 consisting of blocks 2 and 3.  
2381        4. That part of tract 1.32 consisting of:  
2382        a. That part of block group 1 consisting of blocks 2, 3,  
2383 and 4.  
2384        b. That part of block group 4 consisting of blocks 0 and 2.  
2385        5. That part of tract 5.05 consisting of:  
2386        a. That part of block group 2 consisting of blocks 0, 1, 2,  
2387 3, 4, 5, 6, 7, 8, 9, 11, 12, 13, 14, 15, 16, 17, 18, 31, 32, 33,  
2388 34, 35, and 42.



360368

2389       6. That part of tract 5.08 consisting of:  
2390       a. That part of block group 1 consisting of blocks 0, 1, 2,  
2391 3, 4, 5, 6, 7, 8, 9, 10, and 11.  
2392       b. That part of block group 2 consisting of blocks 0, 1, 2,  
2393 3, 4, 5, 6, 7, 8, 9, 10, 11, 12, 13, 14, 15, 16, 17, 20, and 21.  
2394       7. That part of tract 9.03 consisting of:  
2395       a. That part of block group 1 consisting of blocks 0, 1, 2,  
2396 3, 19, 20, 21, 24, 25, 26, 30, 31, 32, 33, 34, 37, 38, 41, 42,  
2397 43, 44, 45, 48, and 49.  
2398       8. That part of tract 17.01 consisting of:  
2399       a. That part of block group 2 consisting of blocks 0, 1, 2,  
2400 5, 6, 7, 8, 9, 10, 13, 14, and 15.  
2401       b. That part of block group 3 consisting of blocks 0, 1, 2,  
2402 4, 5, 6, 8, 9, 10, 29, 30, and 31.  
2403       9. That part of tract 24.03 consisting of:  
2404       a. That part of block group 1 consisting of blocks 0, 1, 2,  
2405 3, 4, 5, 6, 7, 8, 15, and 16.  
2406       10. That part of tract 24.04 consisting of:  
2407       a. That part of block group 1 consisting of blocks 0, 1, 2,  
2408 3, 5, and 6.  
2409       11. That part of tract 25.02 consisting of:  
2410       a. All of block group 1.  
2411       b. That part of block group 3 consisting of blocks 0, 1, 2,  
2412 13, 14, 15, 16, 17, and 18.  
2413       12. That part of tract 26.00 consisting of:  
2414       a. That part of block group 2 consisting of blocks 0, 1, 2,  
2415 3, 4, and 5.  
2416       b. That part of block group 3 consisting of blocks 0, 1, 2,  
2417 and 7.



360368

2418 c. That part of block group 4 consisting of blocks 0 and 1.  
2419 d. That part of block group 5 consisting of blocks 0, 1, 2,  
2420 and 3.  
2421 13. That part of tract 27.02 consisting of:  
2422 a. That part of block group 1 consisting of blocks 0 and 1.  
2423 14. That part of tract 40.00 consisting of:  
2424 a. All of block group 1.  
2425 b. All of block group 2.  
2426 c. All of block group 3.  
2427 d. All of block group 4.  
2428 e. All of block group 6.  
2429 15. That part of tract 97.04 consisting of:  
2430 a. That part of block group 3 consisting of block 13.  
2431 16. That part of tract 100.26 consisting of:  
2432 a. That part of block group 1 consisting of blocks 0, 1, 2,  
2433 3, 4, 5, 6, 7, 8, 9, 15, 16, 17, and 18.  
2434 17. That part of tract 9900.00 consisting of:  
2435 a. That part of block group 0 consisting of blocks 1 and 2.  
2436 (36) District 36 is composed of:  
2437 (a) That part of Miami-Dade County consisting of:  
2438 1. All of tracts 6.01, 6.02, 6.03, 6.05, 6.07, 6.09, 6.10,  
2439 6.11, 6.12, 7.05, 7.10, 7.11, 7.12, 7.13, 7.14, 7.15, 7.16,  
2440 7.17, 7.18, 7.19, 7.20, 8.04, 8.05, 8.06, 8.07, 8.08, 9.04,  
2441 9.05, 9.06, 9.07, 9.08, 16.03, 16.05, 16.06, 16.07, 16.08,  
2442 17.02, 17.04, 17.05, 47.01, 47.03, 47.04, 47.05, 90.20, 90.21,  
2443 90.22, 90.39, 90.40, 90.43, 90.44, 90.48, 90.49, 90.50, 90.56,  
2444 90.57, 90.58, 90.59, 90.60, 90.61, 90.62, 90.63, 90.64, 90.65,  
2445 90.66, 92.00, 93.05, 93.12, 93.14, 93.15, 93.16, 93.17, 93.18,  
2446 93.19, 93.20, 93.21, 93.22, 93.23, 93.24, 93.25, 93.26, 93.27,



360368

2447 100.13, 100.15, 100.16, 100.17, 100.18, 116.01, 116.02, 117.01,  
2448 117.02, 118.00, 119.00, 120.01, 120.02, 121.01, 121.02, 121.03,  
2449 121.04, 121.05, 122.00, 123.01, 123.02, 124.01, 124.02, 125.01,  
2450 125.02, 126.01, 126.02, 127.01, 127.02, 128.01, 128.02, 129.00,  
2451 130.00, 131.00, 132.01, 132.02, 133.01, 133.02, 134.00, 135.00,  
2452 136.00, 137.00, 138.01, 138.02, 139.00, 142.00, 143.00, 144.00,  
2453 and 145.00.  
2454 2. That part of tract 5.05 consisting of:  
2455 a. All of block group 1.  
2456 b. That part of block group 2 consisting of blocks 10, 19,  
2457 20, 21, 22, 23, 24, 25, 26, 27, 28, 29, 30, 36, 37, 38, 39, 40,  
2458 and 41.  
2459 c. All of block group 3.  
2460 3. That part of tract 5.08 consisting of:  
2461 a. That part of block group 1 consisting of blocks 12, 13,  
2462 14, 15, 16, 17, 18, 19, 20, 21, 22, 23, 24, 25, 26, 27, and 28.  
2463 b. That part of block group 2 consisting of blocks 18, 19,  
2464 22, 23, 24, 25, 26, 27, and 28.  
2465 4. That part of tract 9.03 consisting of:  
2466 a. That part of block group 1 consisting of blocks 4, 5, 6,  
2467 7, 8, 9, 10, 11, 12, 13, 14, 15, 16, 17, 18, 22, 23, 27, 28, 29,  
2468 35, 36, 39, 40, 46, and 47.  
2469 b. All of block group 2.  
2470 5. That part of tract 17.01 consisting of:  
2471 a. All of block group 1.  
2472 b. That part of block group 2 consisting of blocks 3, 4,  
2473 11, and 12.  
2474 c. That part of block group 3 consisting of blocks 3, 7,  
2475 11, 12, 13, 14, 15, 16, 17, 18, 19, 20, 21, 22, 23, 24, 25, 26,



360368

2476 27, 28, and 32.

2477 d. All of block group 4.

2478 6. That part of tract 90.10 consisting of:

2479 a. All of block group 1.

2480 b. All of block group 2.

2481 c. That part of block group 3 consisting of blocks 0, 1, 2,

2482 3, 4, 5, 6, 7, 8, 9, 10, 11, 12, 13, 14, 15, 16, 17, 18, 19, 20,

2483 21, 22, 23, 24, 25, 26, 27, 28, 29, 30, 31, 32, 33, 34, 35, 36,

2484 37, 38, 39, 40, 41, 42, 43, 44, 45, 46, 47, 48, 49, 50, 51, 52,

2485 53, 54, 55, 56, 57, 58, 59, 60, 61, 62, 63, 64, 65, 66, 67, 68,

2486 69, 70, 71, 72, 73, 74, 75, 76, 77, 78, and 79.

2487 7. That part of tract 90.28 consisting of:

2488 a. That part of block group 3 consisting of block 1.

2489 8. That part of tract 91.02 consisting of:

2490 a. All of block group 1.

2491 b. That part of block group 2 consisting of blocks 0, 1, 2,

2492 3, 4, 5, 6, 7, 8, 9, 10, 11, 12, 13, 14, 15, 16, 17, 18, 19, 20,

2493 21, 22, 23, 24, 25, 26, 27, 28, 29, 30, 33, 34, 35, 36, 37, and

2494 38.

2495 9. That part of tract 100.26 consisting of:

2496 a. That part of block group 1 consisting of blocks 10, 11,

2497 12, 13, and 14.

2498 10. That part of tract 124.03 consisting of:

2499 a. That part of block group 1 consisting of blocks 0, 1, 2,

2500 3, 4, 5, 6, 7, 8, 9, 13, 14, 15, 16, 17, 18, 19, 20, 21, 22, 23,

2501 24, 25, 26, 27, 28, 29, 31, 32, 33, 34, 35, 36, 37, 38, 39, 40,

2502 41, 42, 43, 44, 45, 46, 47, 48, 49, 50, 51, 52, 53, 54, 55, 56,

2503 57, 58, 59, 60, 61, 62, 63, 64, 65, and 66.

2504 11. That part of tract 141.00 consisting of:



360368

2505        a. That part of block group 1 consisting of blocks 0, 1, 2,  
2506 3, 4, 5, 6, 7, 8, 9, 10, 11, 12, 13, 14, 15, 16, 17, 18, 19, 20,  
2507 21, 22, 23, 24, 25, 26, 27, 28, 29, 30, 31, 32, 33, 34, 35, 36,  
2508 37, 38, 39, 44, 45, 46, and 47.

2509        12. That part of tract 9805.00 consisting of:

2510        a. That part of block group 1 consisting of blocks 0, 1, 2,  
2511 3, 4, 5, 6, 7, 8, 9, 10, 11, 12, 13, 14, 15, 16, 17, 18, 19, 20,  
2512 21, 22, 23, 24, 25, 26, 27, 28, 29, 30, 31, 32, 33, 34, 35, 36,  
2513 37, 38, 39, 40, 41, 42, 43, 44, 45, 46, 47, 48, 49, 50, 51, 52,  
2514 53, 54, 55, 56, 57, 58, 59, 60, 61, 62, 63, 64, 65, 66, 67, 68,  
2515 69, 70, 71, 72, 73, 74, 75, 76, 77, 78, 79, 80, 81, 82, 95, 96,  
2516 97, 98, 99, 101, 102, and 104.

2517        13. That part of tract 9811.00 consisting of:

2518        a. That part of block group 1 consisting of blocks 2, 3, 4,  
2519 5, 6, 7, 8, 9, 10, 11, 12, 13, 14, 15, 16, 17, 18, 19, 20, 21,  
2520 22, 23, 24, 25, 26, 27, 28, 29, 30, 31, 32, 33, 34, 35, 36, 37,  
2521 38, 39, 40, 41, 42, 43, 44, 45, 46, 47, 48, 49, 50, 51, 52, 53,  
2522 54, 55, 56, 57, 58, 59, 60, 61, 62, 63, 64, 65, 66, 67, 68, 69,  
2523 70, 71, 72, 73, 74, 75, and 76.

2524        (37) District 37 is composed of:

2525        (a) That part of Miami-Dade County consisting of:

2526        1. All of tracts 24.02, 25.01, 27.05, 27.07, 27.08, 27.09,  
2527 27.10, 28.00, 29.00, 30.01, 30.04, 30.05, 30.06, 31.00, 34.00,  
2528 36.03, 36.04, 36.05, 36.06, 36.07, 37.03, 37.04, 37.05, 37.06,  
2529 37.07, 37.08, 37.09, 37.10, 41.02, 41.03, 41.05, 41.06, 42.04,  
2530 42.05, 42.06, 42.07, 42.08, 43.01, 43.03, 43.04, 44.03, 44.04,  
2531 44.05, 44.06, 45.00, 49.01, 49.03, 49.04, 50.02, 50.03, 50.04,  
2532 51.02, 51.03, 51.04, 52.01, 52.02, 53.03, 53.04, 53.05, 53.06,  
2533 54.03, 54.05, 54.06, 54.07, 54.09, 54.10, 55.03, 55.04, 55.05,





360368

2534 55.06, 56.00, 57.01, 57.05, 57.06, 57.07, 57.08, 58.03, 58.04,  
2535 58.05, 58.06, 59.01, 59.02, 59.03, 59.04, 60.02, 60.03, 60.04,  
2536 61.03, 61.04, 61.05, 61.06, 62.01, 62.03, 62.05, 62.06, 63.02,  
2537 63.03, 63.04, 64.01, 64.02, 64.03, 65.01, 65.03, 65.04, 66.03,  
2538 66.04, 66.05, 66.06, 66.07, 66.08, 67.07, 67.09, 67.13, 67.14,  
2539 67.16, 67.17, 67.18, 67.19, 67.20, 67.21, 69.01, 69.02, 70.03,  
2540 70.04, 70.05, 70.06, 74.02, 88.07, 89.06, 89.07, 89.08, 89.09,  
2541 89.10, 89.11, 90.14, 90.15, 90.24, 90.26, 90.27, 90.29, 90.30,  
2542 90.31, 90.51, 90.52, 90.53, 90.54, 90.55, 91.01, 4901.00, and  
2543 9810.00.  
2544 2. That part of tract 24.03 consisting of:  
2545 a. That part of block group 1 consisting of blocks 9, 10,  
2546 11, 12, 13, 14, 17, 18, 19, 20, 21, 22, 23, 24, 25, and 26.  
2547 b. All of block group 2.  
2548 3. That part of tract 24.04 consisting of:  
2549 a. That part of block group 1 consisting of blocks 4, 7, 8,  
2550 9, 10, 11, 12, 13, 14, 15, 16, 17, 18, 19, 20, 21, and 22.  
2551 b. All of block group 2.  
2552 c. All of block group 3.  
2553 4. That part of tract 25.02 consisting of:  
2554 a. All of block group 2.  
2555 b. That part of block group 3 consisting of blocks 3, 4, 5,  
2556 6, 7, 8, 9, 10, 11, 12, 19, 20, 21, 22, 23, 24, 25, and 26.  
2557 5. That part of tract 26.00 consisting of:  
2558 a. All of block group 1.  
2559 b. That part of block group 2 consisting of blocks 6, 7, 8,  
2560 9, 10, 11, 12, 13, 14, 15, 16, 17, 18, and 19.  
2561 c. That part of block group 3 consisting of blocks 3, 4, 5,  
2562 6, 8, 9, 10, 11, 12, 13, 14, 15, 16, 17, 18, 19, 20, and 21.



360368

2563        d. That part of block group 4 consisting of blocks 2, 3, 4,  
2564 5, 6, 7, 8, 9, and 10.

2565        e. That part of block group 5 consisting of blocks 4, 5, 6,  
2566 7, 8, 9, 10, 11, 12, 13, and 14.

2567        6. That part of tract 27.02 consisting of:

2568        a. That part of block group 1 consisting of blocks 2, 3, 4,  
2569 5, 6, 7, 8, 9, 10, 11, 12, 13, 14, 15, 16, 17, 18, 19, 20, 21,  
2570 22, 23, 24, 25, 26, and 27.

2571        b. All of block group 2.

2572        7. That part of tract 40.00 consisting of:

2573        a. All of block group 5.

2574        8. That part of tract 67.06 consisting of:

2575        a. That part of block group 1 consisting of block 1.

2576        9. That part of tract 67.15 consisting of:

2577        a. All of block group 1.

2578        b. All of block group 2.

2579        c. That part of block group 3 consisting of block 0.

2580        d. All of block group 4.

2581        10. That part of tract 67.22 consisting of:

2582        a. That part of block group 1 consisting of block 0.

2583        11. That part of tract 70.07 consisting of:

2584        a. All of block group 1.

2585        b. All of block group 3.

2586        12. That part of tract 77.08 consisting of:

2587        a. That part of block group 1 consisting of blocks 0, 1, 2,  
2588 3, 4, 5, 6, 7, 8, 9, 10, 11, 12, 13, 14, 15, 16, 17, 18, and 19.

2589        b. That part of block group 2 consisting of block 0.

2590        c. All of block group 3.

2591        13. That part of tract 77.09 consisting of:



360368

2592        a. That part of block group 1 consisting of blocks 0, 1, 2,  
2593 3, 4, and 9.

2594        b. All of block group 2.

2595        14. That part of tract 88.05 consisting of:  
2596 a. All of block group 2.

2597        15. That part of tract 88.06 consisting of:  
2598 a. All of block group 2.

2599        16. That part of tract 90.10 consisting of:  
2600 a. That part of block group 3 consisting of block 80.

2601        17. That part of tract 90.28 consisting of:  
2602 a. All of block group 1.

2603        b. All of block group 2.

2604        c. That part of block group 3 consisting of blocks 0, 2, 3,  
2605 4, 5, 6, 7, 8, 9, 10, 11, 12, and 13.

2606        18. That part of tract 91.02 consisting of:  
2607 a. That part of block group 2 consisting of blocks 31, 32,  
2608 39, 40, 41, 42, 43, 44, 45, 46, 47, 48, 49, 50, and 51.

2609        19. That part of tract 9804.00 consisting of:  
2610 a. That part of block group 1 consisting of blocks 0, 1, 2,  
2611 3, 4, 7, 15, 16, 17, 18, 19, and 21.

2612        20. That part of tract 9805.00 consisting of:  
2613 a. That part of block group 1 consisting of blocks 83, 84,  
2614 85, 86, 87, 88, 89, 90, 91, 92, 93, 94, 100, and 103.

2615        (38) District 38 is composed of:

2616        (a) That part of Broward County consisting of:

2617        1. All of tracts 101.02, 101.03, 102.01, 102.02, 108.00,  
2618 109.01, 109.02, 110.00, 301.00, 302.01, 302.02, 302.03, 309.02,  
2619 309.03, 309.04, 310.01, 310.02, 311.01, 311.02, 312.03, 312.04,  
2620 312.05, 312.06, 312.07, 401.01, 401.02, 402.03, 402.04, 402.06,



360368

2621 404.01, 404.02, 405.02, 405.03, 405.05, 405.06, 406.01, 406.02,  
2622 407.01, 407.02, 418.01, 418.02, 419.00, 420.00, 421.00, 422.00,  
2623 423.01, 424.00, 430.01, 431.00, 433.01, 433.02, 510.01, 510.02,  
2624 801.02, 801.03, 801.04, 801.05, 802.00, 804.02, 804.03, 804.05,  
2625 804.06, 805.00, 901.02, 901.03, 901.04, 902.00, 903.01, 903.03,  
2626 903.04, 904.01, 904.03, 904.04, 905.02, 905.03, 905.04, 908.01,  
2627 908.02, 909.00, 910.00, 911.00, 915.00, 916.01, 916.02, 917.01,  
2628 917.02, 918.02, 918.03, 918.04, 919.01, 919.03, 919.04, 920.00,  
2629 1001.03, 1001.04, 1001.05, 1001.06, 1001.07, 1001.08, 1002.01,  
2630 1002.03, 1002.04, 1003.01, 1003.02, 1004.00, 1005.01, 1005.02,  
2631 1006.00, 1007.00, 1008.01, 1008.03, 1008.04, 1105.01, 1105.02,  
2632 1106.00, and 9900.00.  
2633 2. That part of tract 101.04 consisting of:  
2634 a. That part of block group 1 consisting of blocks 0, 1, 2,  
2635 3, 4, 5, 7, 8, 9, 10, 11, 12, 13, 14, 15, 16, 17, 18, 19, and  
2636 20.  
2637 b. All of block group 2.  
2638 3. That part of tract 103.06 consisting of:  
2639 a. All of block group 1.  
2640 4. That part of tract 103.07 consisting of:  
2641 a. That part of block group 2 consisting of blocks 26, 27,  
2642 28, 29, 34, 35, and 36.  
2643 5. That part of tract 107.02 consisting of:  
2644 a. That part of block group 1 consisting of block 0.  
2645 b. That part of block group 2 consisting of block 0.  
2646 6. That part of tract 303.02 consisting of:  
2647 a. That part of block group 3 consisting of block 0.  
2648 b. That part of block group 4 consisting of blocks 0 and 2.  
2649 7. That part of tract 304.01 consisting of:



360368

2650        a. That part of block group 1 consisting of blocks 0 and 1.  
2651        8. That part of tract 304.02 consisting of:  
2652        a. That part of block group 1 consisting of blocks 0, 30,  
2653 31, 32, 33, 35, and 36.  
2654        b. That part of block group 3 consisting of blocks 6, 7,  
2655 and 13.  
2656        9. That part of tract 308.03 consisting of:  
2657        a. All of block group 1.  
2658        b. That part of block group 2 consisting of blocks 4, 5, 6,  
2659 7, 8, 17, 18, 19, and 20.  
2660        c. All of block group 3.  
2661        10. That part of tract 308.04 consisting of:  
2662        a. All of block group 1.  
2663        b. That part of block group 2 consisting of blocks 0, 1, 2,  
2664 3, 4, 5, 6, 18, and 19.  
2665        11. That part of tract 402.05 consisting of:  
2666        a. All of block group 1.  
2667        b. All of block group 2.  
2668        c. That part of block group 3 consisting of blocks 0, 1, 2,  
2669 4, 5, 6, 7, 8, 9, 10, 11, 12, 13, 14, 15, 16, 17, 18, 19, 20,  
2670 and 21.  
2671        12. That part of tract 403.00 consisting of:  
2672        a. That part of block group 1 consisting of blocks 0, 1, 2,  
2673 3, 5, 6, 7, 8, 9, 10, 11, 12, 13, 14, 15, 16, 17, 18, and 19.  
2674        b. All of block group 2.  
2675        c. All of block group 3.  
2676        d. All of block group 4.  
2677        13. That part of tract 423.02 consisting of:  
2678        a. All of block group 1.



360368

2679        b. That part of block group 2 consisting of blocks 0, 8, 9,  
2680 10, 11, 14, 15, 16, 17, 18, 19, 20, 21, 22, 23, 24, 25, 26, 27,  
2681 28, 29, 30, 31, 32, 33, 34, 35, 36, 37, 38, 39, 40, 41, and 42.  
2682        14. That part of tract 425.01 consisting of:  
2683        a. That part of block group 1 consisting of blocks 0, 9,  
2684 10, 13, 14, and 17.  
2685        b. That part of block group 2 consisting of blocks 0, 1, 5,  
2686 11, and 12.  
2687        15. That part of tract 425.02 consisting of:  
2688        a. That part of block group 1 consisting of blocks 0, 8, 9,  
2689 10, 21, 22, and 31.  
2690        b. That part of block group 2 consisting of blocks 0, 26,  
2691 and 27.  
2692        16. That part of tract 427.00 consisting of:  
2693        a. All of block group 2.  
2694        b. That part of block group 4 consisting of blocks 14, 15,  
2695 16, 17, and 18.  
2696        17. That part of tract 428.01 consisting of:  
2697        a. That part of block group 1 consisting of blocks 27, 28,  
2698 and 29.  
2699        18. That part of tract 430.02 consisting of:  
2700        a. That part of block group 1 consisting of blocks 12, 13,  
2701 14, 15, 16, 17, 18, 19, and 20.  
2702        b. All of block group 2.  
2703        c. All of block group 3.  
2704        d. All of block group 4.  
2705        e. All of block group 5.  
2706        f. That part of block group 6 consisting of blocks 3, 4, 5,  
2707 7, 8, 9, 10, 11, 12, 13, 14, 15, 16, 17, 18, 19, 20, 21, 22, and



360368

23.

19. That part of tract 506.01 consisting of:

a. That part of block group 2 consisting of blocks 7 and 8.

20. That part of tract 509.00 consisting of:

a. All of block group 1.

b. All of block group 2.

c. All of block group 3.

d. All of block group 4.

e. That part of block group 5 consisting of blocks 0, 1, 2, 3, 4, 5, 6, 7, 8, 9, 10, 12, 13, 14, 15, and 16.

f. All of block group 6.

21. That part of tract 610.01 consisting of:

a. That part of block group 1 consisting of block 16.

22. That part of tract 611.00 consisting of:

a. All of block group 1.

b. That part of block group 2 consisting of blocks 1, 2, 3, 4, 5, 6, 7, 8, and 9.

c. All of block group 3.

d. That part of block group 4 consisting of blocks 0, 1, 2, 3, 4, 5, 6, 7, 8, 9, 12, 13, 14, 15, 16, and 17.

e. All of block group 5.

23. That part of tract 701.02 consisting of:

a. That part of block group 1 consisting of blocks 0, 1, 2, 3, 4, 5, 22, 23, 24, 25, 26, 27, 28, and 29.

24. That part of tract 701.03 consisting of:

a. That part of block group 2 consisting of blocks 0, 16, and 17.

25. That part of tract 701.04 consisting of:

a. That part of block group 1 consisting of blocks 0, 1, 2,



360368

2737 3, 4, 5, 6, 7, 8, 9, 10, 27, 28, 29, 30, 31, 32, 33, and 35.

2738 26. That part of tract 906.02 consisting of:

2739 a. That part of block group 5 consisting of blocks 0, 12,

2740 and 13.

2741 27. That part of tract 907.00 consisting of:

2742 a. That part of block group 1 consisting of block 0.

2743 28. That part of tract 912.01 consisting of:

2744 a. That part of block group 1 consisting of block 0.

2745 29. That part of tract 912.02 consisting of:

2746 a. That part of block group 1 consisting of block 0.

2747 30. That part of tract 914.00 consisting of:

2748 a. All of block group 1.

2749 b. All of block group 2.

2750 c. All of block group 3.

2751 d. That part of block group 4 consisting of blocks 0, 1, 2,

2752 3, 5, 6, 7, 8, 9, 10, 11, 12, 13, 14, 15, 16, 17, 18, 19, and

2753 20.

2754 31. That part of tract 1101.00 consisting of:

2755 a. That part of block group 4 consisting of blocks 14, 15,

2756 23, 24, 25, and 26.

2757 32. That part of tract 1104.02 consisting of:

2758 a. That part of block group 2 consisting of block 0.

2759 33. That part of tract 1104.04 consisting of:

2760 a. That part of block group 1 consisting of block 0.

2761 (b) That part of Miami-Dade County consisting of:

2762 1. All of tracts 1.07, 1.15, 1.18, 1.21, 1.22, 1.23, 1.25,

2763 1.26, 1.27, 1.29, 1.31, 1.34, 1.40, 1.41, 1.42, 1.43, 1.44,

2764 1.45, 1.46, 97.03, 97.05, and 97.06.

2765 2. That part of tract 1.28 consisting of:





360368

2766        a. All of block group 1.  
2767        b. All of block group 2.  
2768        c. That part of block group 3 consisting of blocks 0, 1, 3,  
2769 8, 9, 10, 11, 12, 13, and 14.  
2770        3. That part of tract 1.30 consisting of:  
2771        a. That part of block group 1 consisting of block 0.  
2772        b. That part of block group 2 consisting of blocks 1 and 2.  
2773        c. All of block group 3.  
2774        d. All of block group 4.  
2775        e. That part of block group 5 consisting of blocks 0 and 1.  
2776        4. That part of tract 1.32 consisting of:  
2777        a. That part of block group 1 consisting of blocks 0, 1,  
2778 and 5.  
2779        b. All of block group 2.  
2780        c. All of block group 3.  
2781        d. That part of block group 4 consisting of blocks 1, 3,  
2782 and 4.  
2783        e. All of block group 5.  
2784        5. That part of tract 97.04 consisting of:  
2785        a. All of block group 1.  
2786        b. All of block group 2.  
2787        c. That part of block group 3 consisting of blocks 0, 1, 2,  
2788 3, 4, 5, 6, 7, 8, 9, 10, 11, 12, 14, 15, 16, and 17.  
2789        d. All of block group 4.  
2790        (39) District 39 is composed of:  
2791        (a) All of Monroe County.  
2792        (b) That part of Miami-Dade County consisting of:  
2793        1. All of tracts 87.03, 88.09, 88.10, 89.04, 101.93,  
2794 101.98, 103.02, 110.08, 110.09, 110.10, 110.14, 110.15, 111.03,



360368

2795 112.03, 112.05, 113.01, 113.02, 114.05, 114.06, 114.07, 114.08,  
2796 114.09, 114.10, 114.11, 114.12, 115.00, 146.01, 146.02, 147.01,  
2797 147.02, 148.00, 149.00, 150.01, 150.02, 151.01, 151.02, 151.03,  
2798 152.01, 152.02, 153.00, 154.00, 155.01, 155.02, 157.00, 158.00,  
2799 159.00, 160.00, 161.00, 162.00, 163.00, 164.01, 164.02, 165.01,  
2800 165.02, 166.00, 167.00, 168.00, 169.00, 170.00, 171.01, 171.02,  
2801 172.00, 173.00, 174.01, 174.02, 175.00, 176.00, 177.00, 178.00,  
2802 179.01, 179.02, 180.01, 180.02, 180.03, 181.00, 182.00, 183.00,  
2803 184.00, 185.00, 186.01, 186.02, 187.00, 188.01, 188.02, 188.03,  
2804 189.01, 189.02, 190.00, 191.00, 194.01, 195.01, 195.02, 196.00,  
2805 197.00, 198.01, 200.01, 200.02, 201.00, 9802.00, 9809.00,  
2806 9812.00, and 9813.00.  
2807 2. That part of tract 87.04 consisting of:  
2808 a. All of block group 2.  
2809 3. That part of tract 88.08 consisting of:  
2810 a. That part of block group 1 consisting of blocks 3, 4, 5,  
2811 6, 7, 8, 9, 10, 11, 12, 18, 19, 20, and 21.  
2812 4. That part of tract 102.01 consisting of:  
2813 a. That part of block group 1 consisting of blocks 6, 7, 8,  
2814 9, 10, 20, 21, 22, 23, 24, 25, 26, 41, 42, 43, 44, 51, 52, 54,  
2815 55, 56, 57, and 73.  
2816 5. That part of tract 103.03 consisting of:  
2817 a. All of block group 1.  
2818 b. All of block group 3.  
2819 6. That part of tract 107.06 consisting of:  
2820 a. That part of block group 1 consisting of blocks 11, 12,  
2821 13, 37, 38, 39, 40, 41, 42, 43, 44, 45, 46, 47, 48, 49, 50, 51,  
2822 52, 53, 54, 55, 56, 57, 58, 59, 60, 61, 62, and 63.  
2823 b. That part of block group 2 consisting of block 14.



360368

7. That part of tract 110.03 consisting of:

a. That part of block group 3 consisting of blocks 9, 10, 11, 14, and 15.

8. That part of tract 110.11 consisting of:

a. That part of block group 1 consisting of block 17.

b. That part of block group 2 consisting of blocks 4, 5, 6, 7, 8, 9, 10, 11, 12, 13, 14, 15, 16, 18, 20, 21, 22, 23, 25, 26, 27, 28, 29, 30, 31, 32, 33, 34, 35, and 36.

9. That part of tract 110.12 consisting of:

a. That part of block group 1 consisting of blocks 7 and 8.

10. That part of tract 111.04 consisting of:

a. That part of block group 1 consisting of blocks 0, 12, 13, 14, 15, 16, and 17.

b. All of block group 2.

c. All of block group 3.

d. That part of block group 4 consisting of blocks 2, 3, 4, 5, 6, 7, 8, 9, 10, 11, 12, 13, 14, 15, and 16.

11. That part of tract 111.06 consisting of:

a. That part of block group 2 consisting of blocks 22, 25, 26, 27, 28, 29, 30, 31, 32, 42, 43, 44, 45, 46, 47, 48, and 51.

12. That part of tract 112.04 consisting of:

a. That part of block group 1 consisting of blocks 5, 6, 7, 8, 16, 19, 22, 25, 26, 27, 28, 29, 30, 31, 32, 33, 34, 35, 36, 37, 38, 39, 40, 41, 42, 43, 44, 45, 46, 47, 48, 49, 50, 51, 52, 53, 54, 55, 56, 57, 58, 59, 60, 61, 62, 63, 64, 65, 66, 67, and 68.

13. That part of tract 112.06 consisting of:

a. All of block group 1.

b. That part of block group 2 consisting of blocks 2, 3, 4,



360368

2853 5, 6, 7, 12, 13, 14, 15, 16, 17, 23, 24, 25, 26, 27, 28, 29, 30,  
2854 31, 32, 33, 34, 35, 36, 37, 38, 39, 40, 41, 42, 43, 44, 45, 46,  
2855 47, 48, 49, 50, 51, 52, 53, 54, 55, 56, and 57.  
2856 14. That part of tract 124.03 consisting of:  
2857 a. That part of block group 1 consisting of blocks 10, 11,  
2858 12, and 30.  
2859 15. That part of tract 141.00 consisting of:  
2860 a. That part of block group 1 consisting of blocks 40, 41,  
2861 42, and 43.  
2862 16. That part of tract 192.00 consisting of:  
2863 a. All of block group 1.  
2864 b. That part of block group 2 consisting of blocks 0, 1, 2,  
2865 3, 4, 6, 7, 8, 9, 10, 11, and 12.  
2866 c. All of block group 3.  
2867 17. That part of tract 194.02 consisting of:  
2868 a. All of block group 1.  
2869 b. That part of block group 2 consisting of blocks 1, 2, 3,  
2870 4, 5, 6, 7, 8, 9, 10, 11, 12, 13, 14, 15, 16, 17, 18, 19, 20,  
2871 21, 22, 23, 24, 25, 26, 27, 28, 29, 30, 31, 32, 33, 34, 35, 36,  
2872 37, 38, 39, 40, 41, 42, 43, 44, 45, 46, 47, 48, 49, 50, 51, 52,  
2873 53, 54, 55, 56, 57, 58, 59, 60, 61, 62, 63, 65, and 66.  
2874 18. That part of tract 198.02 consisting of:  
2875 a. That part of block group 1 consisting of blocks 0, 1, 2,  
2876 3, 4, 5, 6, 7, 8, 9, 10, 11, 12, 13, 14, 15, 16, 17, 18, 19, 20,  
2877 22, 23, and 24.  
2878 b. All of block group 2.  
2879 19. That part of tract 202.00 consisting of:  
2880 a. All of block group 1.  
2881 20. That part of tract 9801.00 consisting of:



360368

2882        a. That part of block group 1 consisting of blocks 3, 4, 5,  
2883 6, 7, 8, 9, 10, 11, 12, 13, 14, 15, 16, 17, 18, 19, 20, and 21.  
2884        21. That part of tract 9811.00 consisting of:  
2885        a. That part of block group 1 consisting of blocks 0, 1,  
2886 77, and 78.  
2887        22. That part of tract 9900.00 consisting of:  
2888        a. That part of block group 0 consisting of blocks 26, 27,  
2889 31, 34, 35, 36, 37, and 38.  
2890        (40) District 40 is composed of:  
2891        (a) That part of Miami-Dade County consisting of:  
2892        1. All of tracts 46.02, 46.05, 46.07, 46.08, 67.05, 68.01,  
2893 68.02, 71.01, 71.03, 71.04, 72.00, 73.00, 74.01, 74.03, 75.01,  
2894 75.03, 76.01, 76.03, 76.05, 76.07, 76.08, 76.09, 76.10, 77.04,  
2895 77.05, 77.06, 77.07, 78.01, 78.05, 78.06, 78.07, 78.08, 78.09,  
2896 79.01, 79.02, 80.00, 81.01, 81.02, 82.02, 82.05, 82.06, 82.07,  
2897 82.08, 82.09, 83.05, 83.08, 83.09, 83.10, 83.11, 83.12, 83.13,  
2898 83.14, 83.15, 84.09, 84.15, 84.16, 84.18, 84.19, 84.20, 84.21,  
2899 84.22, 84.23, 84.24, 84.25, 84.26, 84.27, 84.28, 84.29, 84.30,  
2900 84.31, 85.02, 85.03, 85.04, 86.01, 86.03, 86.04, 87.02, 102.05,  
2901 102.07, 102.08, 102.09, 102.11, 102.12, 102.13, 102.14, 103.01,  
2902 104.00, 105.01, 105.02, 106.04, 106.08, 106.09, 106.10, 106.13,  
2903 106.18, 106.19, 106.20, 106.21, 106.22, 106.23, 106.24, 106.25,  
2904 106.26, 107.05, 107.07, 107.08, 107.09, 107.10, 108.03, 108.04,  
2905 108.05, 108.06, 109.00, 110.13, 111.05, 156.00, 193.01, 193.02,  
2906 199.01, 199.02, 203.00, 9803.00, 9806.00, and 9807.00.  
2907        2. That part of tract 67.06 consisting of:  
2908        a. That part of block group 1 consisting of blocks 0, 2, 3,  
2909 4, 5, 6, 7, and 8.  
2910        b. All of block group 2.



360368

2911 c. That part of block group 3 consisting of block 0.  
2912 3. That part of tract 67.15 consisting of:  
2913 a. That part of block group 3 consisting of blocks 1, 2, 3,  
2914 4, 5, and 6.  
2915 4. That part of tract 70.07 consisting of:  
2916 a. All of block group 2.  
2917 5. That part of tract 77.08 consisting of:  
2918 a. That part of block group 1 consisting of blocks 20 and  
2919 21.  
2920 b. That part of block group 2 consisting of blocks 1, 2, 3,  
2921 4, 5, 6, and 7.  
2922 6. That part of tract 77.09 consisting of:  
2923 a. That part of block group 1 consisting of blocks 5, 6, 7,  
2924 8, 10, 11, 12, 13, 14, 15, 16, 17, and 18.  
2925 b. All of block group 3.  
2926 7. That part of tract 87.04 consisting of:  
2927 a. All of block group 1.  
2928 8. That part of tract 88.05 consisting of:  
2929 a. All of block group 1.  
2930 b. All of block group 3.  
2931 9. That part of tract 88.06 consisting of:  
2932 a. All of block group 1.  
2933 10. That part of tract 88.08 consisting of:  
2934 a. That part of block group 1 consisting of blocks 0, 1, 2,  
2935 13, 14, 15, 16, 17, 22, 23, 24, 25, and 26.  
2936 b. All of block group 2.  
2937 11. That part of tract 102.01 consisting of:  
2938 a. That part of block group 1 consisting of blocks 0, 1, 2,  
2939 3, 4, 5, 11, 12, 13, 14, 15, 16, 17, 18, 19, 27, 28, 29, 30, 31,



360368

2940 32, 33, 34, 35, 36, 37, 38, 39, 40, 45, 46, 47, 48, 49, 50, 53,  
2941 58, 59, 60, 61, 62, 63, 64, 65, 66, 67, 68, 69, 70, 71, and 72.  
2942 b. All of block group 2.  
2943 c. All of block group 3.  
2944 12. That part of tract 103.03 consisting of:  
2945 a. All of block group 2.  
2946 13. That part of tract 107.06 consisting of:  
2947 a. That part of block group 1 consisting of blocks 0, 1, 2,  
2948 3, 4, 5, 6, 7, 8, 9, 10, 14, 15, 16, 17, 18, 19, 20, 21, 22, 23,  
2949 24, 25, 26, 27, 28, 29, 30, 31, 32, 33, 34, 35, 36, and 64.  
2950 b. That part of block group 2 consisting of blocks 0, 1, 2,  
2951 3, 4, 5, 6, 7, 8, 9, 10, 11, 12, 13, 15, 16, 17, 18, 19, 20, 21,  
2952 22, 23, 24, 25, 26, 27, 28, 29, 30, 31, 32, 33, 34, 35, 36, 37,  
2953 38, 39, 40, 41, 42, 43, 44, 45, 46, 47, 48, 49, 50, 51, 52, 53,  
2954 54, 55, 56, 57, 58, 59, 60, 61, 62, 63, 64, and 65.  
2955 14. That part of tract 110.03 consisting of:  
2956 a. All of block group 1.  
2957 b. All of block group 2.  
2958 c. That part of block group 3 consisting of blocks 0, 1, 2,  
2959 3, 4, 5, 6, 7, 8, 12, 13, 16, 17, 18, 19, and 20.  
2960 15. That part of tract 110.11 consisting of:  
2961 a. That part of block group 1 consisting of blocks 0, 1, 2,  
2962 3, 4, 5, 6, 7, 8, 9, 10, 11, 12, 13, 14, 15, 16, and 18.  
2963 b. That part of block group 2 consisting of blocks 0, 1, 2,  
2964 3, 17, 19, and 24.  
2965 16. That part of tract 110.12 consisting of:  
2966 a. That part of block group 1 consisting of blocks 0, 1, 2,  
2967 3, 4, 5, 6, 9, 10, 11, 12, 13, 14, 15, and 16.  
2968 b. All of block group 2.



360368

2969        17. That part of tract 111.04 consisting of:  
2970        a. That part of block group 1 consisting of blocks 1, 2, 3,  
2971 4, 5, 6, 7, 8, 9, 10, and 11.  
2972        b. That part of block group 4 consisting of blocks 0 and 1.  
2973        18. That part of tract 111.06 consisting of:  
2974        a. All of block group 1.  
2975        b. That part of block group 2 consisting of blocks 0, 1, 2,  
2976 3, 4, 5, 6, 7, 8, 9, 10, 11, 12, 13, 14, 15, 16, 17, 18, 19, 20,  
2977 21, 23, 24, 33, 34, 35, 36, 37, 38, 39, 40, 41, 49, 50, 52, 53,  
2978 54, 55, 56, 57, 58, 59, 60, 61, 62, 63, 64, 65, and 66.  
2979        19. That part of tract 112.04 consisting of:  
2980        a. That part of block group 1 consisting of blocks 0, 1, 2,  
2981 3, 4, 9, 10, 11, 12, 13, 14, 15, 17, 18, 20, 21, 23, and 24.  
2982        20. That part of tract 112.06 consisting of:  
2983        a. That part of block group 2 consisting of blocks 0, 1, 8,  
2984 9, 10, 11, 18, 19, 20, 21, and 22.  
2985        21. That part of tract 192.00 consisting of:  
2986        a. That part of block group 2 consisting of block 5.  
2987        22. That part of tract 194.02 consisting of:  
2988        a. That part of block group 2 consisting of blocks 0 and  
2989 64.  
2990        23. That part of tract 198.02 consisting of:  
2991        a. That part of block group 1 consisting of block 21.  
2992        24. That part of tract 202.00 consisting of:  
2993        a. All of block group 2.  
2994        b. All of block group 3.  
2995        c. All of block group 4.  
2996        25. That part of tract 9801.00 consisting of:  
2997        a. That part of block group 1 consisting of blocks 0, 1,





360368

2998 and 2.  
2999 26. That part of tract 9804.00 consisting of:  
3000 a. That part of block group 1 consisting of blocks 5, 6, 8,  
3001 9, 10, 11, 12, 13, 14, 20, 22, 23, 24, 25, 26, 27, 28, and 29.  
3002 27. That part of tract 9900.00 consisting of:  
3003 a. That part of block group 0 consisting of blocks 3, 4, 5,  
3004 6, 7, 8, 9, 10, 11, 12, 13, 14, 15, 16, 17, 18, 19, 20, 21, 22,  
3005 23, 24, 25, 28, 29, 30, 32, and 33.  
3006  
3007 ===== T I T L E A M E N D M E N T =====  
3008 And the title is amended as follows:  
3009 Delete line 4  
3010 and insert:  
3011 Senate (plans \_\_\_\_\_ and S000S8046); adopting the  
3012 United



212004

LEGISLATIVE ACTION

Senate	.	House
Comm: UNFAV	.	
01/13/2022	.	
	.	
	.	
	.	

---

The Committee on Reapportionment (Gibson) recommended the following:

**Senate Amendment to Amendment (360368) (with title amendment)**

Delete lines 5 - 3005  
and insert:

(1) District 1 is composed of:

(a) All of Escambia County.

(b) All of Santa Rosa County.

(c) That part of Okaloosa County consisting of:

1. All of tracts 201.0 and 201.02.



212004

2. That part of tract 202.00 consisting of:

a. That part of block group 1 consisting of blocks 0, 1, 2, 3, 4, 5, 6, 7, 8, 9, 10, 11, 12, 13, 14, 15, 16, 17, 18, 19, 20, 21, 22, 29, 33, 34, 35, 36, 37, 38, 39, 40, 41, 42, 43, 44, 45, 46, 47, 48, 49, 50, 51, 52, 53, 54, 56, 57, 58, 89, 94, 95, 96, 97, 98, 99, 100, 101, 102, 103, 104, 105, 106, 107, 108, 109, 110, 111, 112, 113, 114, 115, 116, 117, 144, 146, 147, 151, and 152.

3. That part of tract 203.03 consisting of:

a. All of block group 2.

4. That part of tract 203.04 consisting of:

a. That part of block group 1 consisting of blocks 0, 1, 2, 3, 5, 6, 7, 27, and 29.

b. All of block group 2.

5. That part of tract 203.05 consisting of:

a. That part of block group 1 consisting of blocks 11, 13, 16, 18, 35, and 36.

6. That part of tract 205.00 consisting of:

a. That part of block group 1 consisting of blocks 2, 5, 6, 7, 8, 9, 10, 11, 12, 13, 14, 15, 16, 17, 21, 22, 23, 24, 25, 26, 27, 28, 29, 30, 31, 32, 33, 34, 35, 36, 37, 39, 40, 41, 42, 43, 44, 49, 50, 51, and 52.

b. That part of block group 2 consisting of blocks 0, 1, 2, 3, 4, 5, 6, 7, 8, 9, 10, 11, 12, 13, 14, 15, 16, 17, 18, 19, 20, 21, 22, 25, 26, 27, 28, 29, and 30.

c. That part of block group 3 consisting of blocks 0, 1, 2, 3, 4, 5, 6, 7, 8, 9, 10, 11, 12, 13, 14, 15, 16, 17, 18, 19, 20, 21, 22, 23, 26, 27, 28, 29, 30, 31, and 32.

d. That part of block group 4 consisting of blocks 1, 2, 3,



212004

4, 5, 6, 7, 8, 9, 10, 11, 12, 13, 22, 23, 24, 25, 26, 27, 28,  
29, 30, 31, 32, 33, 34, 35, 36, 37, 38, 39, 40, 41, 47, 48, 49,  
50, 51, 52, 53, 54, 55, 56, 57, 58, 59, 61, 62, 63, 64, 65, 66,  
67, 68, 69, 70, 71, 72, 73, 74, 75, 76, 77, and 78.

e. All of block group 5.

f. All of block group 6.

7. That part of tract 206.01 consisting of:

a. All of block group 1.

b. That part of block group 2 consisting of blocks 0, 1, 2,  
3, 4, 5, 18, 19, 20, 21, 22, 23, 24, 25, 26, 27, 28, 29, 30, and  
31.

c. That part of block group 3 consisting of blocks 0, 1, 2,  
3, 4, 5, 6, 7, 8, 9, 10, 11, 12, 13, 14, 15, 16, 17, 18, 19, 20,  
21, 22, 23, 24, 25, 26, 27, 28, 29, 30, 31, 32, 33, 34, 35, 36,  
37, 38, 39, 40, 41, 42, 43, 44, 68, 69, 70, and 72.

(2) District 2 is composed of:

(a) All of Bay County.

(b) All of Calhoun County.

(c) All of Holmes County.

(d) All of Jackson County.

(e) All of Walton County.

(f) All of Washington County.

(g) That part of Okaloosa County consisting of:

1. All of tracts 203.06, 204.00, 206.02, 207.01, 207.02,  
208.00, 209.00, 210.01, 210.02, 211.01, 211.02, 212.00, 214.00,  
215.01, 215.02, 216.00, 217.00, 218.01, 218.02, 219.01, 219.02,  
220.01, 220.02, 221.00, 223.00, 224.00, 225.00, 226.00, 227.00,  
228.00, 229.00, 231.00, 232.00, 233.03, 233.04, 233.05, 233.06,  
233.07, 233.08, 9901.00, and 9902.00.



212004

2. That part of tract 202.00 consisting of:

a. That part of block group 1 consisting of blocks 23, 24, 25, 26, 27, 28, 30, 31, 32, 55, 59, 60, 61, 62, 63, 64, 65, 66, 67, 68, 69, 70, 71, 72, 73, 74, 75, 76, 77, 78, 79, 80, 81, 82, 83, 84, 85, 86, 87, 88, 90, 91, 92, 93, 118, 119, 120, 121, 122, 123, 124, 125, 126, 127, 128, 129, 130, 131, 132, 133, 134, 135, 136, 137, 138, 139, 140, 141, 142, 143, 145, 148, 149, 150, and 153.

3. That part of tract 203.03 consisting of:

a. All of block group 1.

4. That part of tract 203.04 consisting of:

a. That part of block group 1 consisting of blocks 4, 8, 9, 10, 11, 12, 13, 14, 15, 16, 17, 18, 19, 20, 21, 22, 23, 24, 25, 26, and 28.

5. That part of tract 203.05 consisting of:

a. That part of block group 1 consisting of blocks 0, 1, 2, 3, 4, 5, 6, 7, 8, 9, 10, 12, 14, 15, 17, 19, 20, 21, 22, 23, 24, 25, 26, 27, 28, 29, 30, 31, 32, 33, and 34.

b. All of block group 2.

6. That part of tract 205.00 consisting of:


a. That part of block group 1 consisting of blocks 0, 1, 3, 4, 18, 19, 20, 38, 45, 46, 47, and 48.

b. That part of block group 2 consisting of blocks 23 and 24.

c. That part of block group 3 consisting of blocks 24 and 25.

d. That part of block group 4 consisting of blocks 0, 14, 15, 16, 17, 18, 19, 20, 21, 42, 43, 44, 45, 46, and 60.

7. That part of tract 206.01 consisting of:





212004

144.14, 144.15, 144.16, 144.17, 144.18, 144.19, 144.20, 144.21,  
144.22, 144.23, 144.24, 144.25, 144.26, 144.27, 144.28, 159.22,  
159.25, 159.26, 159.27, 159.28, 159.29, 165.00, 166.03, 166.04,  
166.05, 166.06, 167.11, 167.24, 167.25, 167.26, 167.27, 167.28,  
167.29, 167.30, 167.31, 168.01, 168.03, 168.04, 168.07, 168.08,  
168.09, 168.10, 168.11, 168.12, 168.13, and 9900.00.

2. That part of tract 101.04 consisting of:

a. All of block group 1.

b. That part of block group 2 consisting of blocks 0, 1, 2,  
3, 4, 5, 6, 7, 8, 9, 10, 11, 12, 13, 14, 15, 16, 17, 18, 19, 20,  
21, 23, and 24.

c. That part of block group 3 consisting of blocks 0, 1, 2,  
3, 4, 12, 13, 14, 15, 20, 21, 22, 23, 24, 25, 26, 27, 28, 29,  
30, 31, 32, 33, 34, 35, 36, 37, 38, 39, 40, 41, 42, 43, 44, 45,  
46, 47, 48, 49, 50, 51, 53, 54, 55, 56, 63, 67, 68, 69, 70, 71,  
72, 73, 74, 75, 76, 77, 78, 79, 80, 81, 82, 83, 84, and 86.

3. That part of tract 102.03 consisting of:

a. That part of block group 1 consisting of blocks 0, 1, 2,  
3, 4, 5, 6, 7, and 16.

b. All of block group 2.

c. That part of block group 3 consisting of blocks 0, 1, 2,  
3, 4, 5, and 6.

d. That part of block group 4 consisting of blocks 0, 1, 2,  
3, 4, 5, 6, 7, and 8.

4. That part of tract 143.11 consisting of:

a. That part of block group 1 consisting of blocks 0 and  
11.

5. That part of tract 143.12 consisting of:

a. That part of block group 1 consisting of blocks 0, 1, 2,



212004

3, and 5.

b. That part of block group 2 consisting of blocks 0, 1, 2, 3, 4, 5, 6, 7, 8, 9, 10, 11, 12, 13, 19, and 20.

c. All of block group 3.

d. All of block group 4.

6. That part of tract 143.38 consisting of:

a. That part of block group 1 consisting of blocks 0, 1, 2, 3, 4, 5, 6, 7, 8, 9, 10, 11, and 12.

b. That part of block group 2 consisting of blocks 0, 1, 2, 3, 4, 5, 10, 11, 12, 13, 14, 15, 16, 17, and 18.

c. That part of block group 3 consisting of blocks 0, 1, 2, 3, 4, 5, 6, 7, 8, 9, 12, 13, 14, 15, 16, and 17.

7. That part of tract 146.01 consisting of:

a. All of block group 1.

b. That part of block group 2 consisting of blocks 6, 7, 8, and 9.

c. That part of block group 3 consisting of blocks 0, 1, 2, 3, 5, 12, 13, 14, 15, 16, 17, 18, 19, 20, 21, 22, 23, 24, 25, and 26.

d. All of block group 4.

8. That part of tract 146.03 consisting of:

a. All of block group 1.

b. That part of block group 2 consisting of blocks 0, 1, 2, 3, 6, 7, 8, 9, 10, 11, and 14.

c. All of block group 3.

d. All of block group 4.

9. That part of tract 149.02 consisting of:

a. That part of block group 4 consisting of block 9.

10. That part of tract 150.01 consisting of:





212004

185       a. That part of block group 1 consisting of block 0.  
186       11. That part of tract 159.24 consisting of:  
187       a. That part of block group 2 consisting of blocks 19, 20,  
188 21, 22, 23, 24, 25, 26, 27, 28, 29, 30, 31, and 32.  
189       12. That part of tract 160.02 consisting of:  
190       a. That part of block group 1 consisting of blocks 19, 20,  
191 21, 22, 23, 24, 25, 26, and 27.  
192       (5) District 5 is composed of:  
193       (a) All of Baker County.  
194       (b) All of Bradford County.  
195       (c) All of Clay County.  
196       (d) All of Columbia County.  
197       (e) All of Gilchrist County.  
198       (f) All of Union County.  
199       (g) That part of Alachua County consisting of:  
200       1. All of tracts 3.01, 3.02, 4.00, 9.01, 9.02, 10.00,  
201 11.00, 12.01, 12.02, 12.03, 15.22, 16.05, 17.01, 17.02, 18.02,  
202 18.03, 18.11, 18.13, 18.15, 18.16, 18.17, 18.18, 18.19, 19.07,  
203 19.08, 22.01, and 22.04.  
204       2. That part of tract 2.01 consisting of:  
205       a. All of block group 1.  
206       b. All of block group 2.  
207       c. That part of block group 3 consisting of blocks 0, 1, 2,  
208 3, 4, 5, 6, 7, 8, 9, 10, 11, 14, and 16.  
209       d. That part of block group 4 consisting of blocks 1, 2, 7,  
210 and 8.  
211       3. That part of tract 2.02 consisting of:  
212       a. That part of block group 2 consisting of blocks 5 and  
213 18.



212004

b. That part of block group 3 consisting of blocks 4 and 8.  
4. That part of tract 5.00 consisting of:  
a. That part of block group 1 consisting of blocks 0, 1, 2,  
3, 4, 5, 6, 7, 8, 9, 10, 11, 12, 13, 14, 15, 16, 17, 18, 19, 20,  
21, 22, 23, 24, 25, 26, 27, 28, 29, 36, 48, 49, 50, 51, 52, 53,  
54, and 55.  
b. All of block group 2.  
c. All of block group 3.  
d. All of block group 4.  
e. All of block group 5.  
5. That part of tract 8.09 consisting of:  
a. That part of block group 1 consisting of blocks 0, 1,  
16, 17, 18, 20, and 21.  
6. That part of tract 15.14 consisting of:  
a. All of block group 1.  
b. That part of block group 2 consisting of blocks 0 and 5.  
7. That part of tract 15.15 consisting of:  
a. That part of block group 3 consisting of blocks 0 and 5.  
b. That part of block group 4 consisting of block 0.  
8. That part of tract 15.19 consisting of:  
a. That part of block group 1 consisting of blocks 0, 10,  
and 11.  
9. That part of tract 19.02 consisting of:  
a. All of block group 1.  
b. That part of block group 2 consisting of blocks 0, 1, 2,  
3, 4, 5, 6, 7, 8, 9, 10, 11, 12, 13, 14, 15, 16, 17, 19, 20, 21,  
22, 23, 24, 25, 26, 27, 28, 29, 30, 31, 32, 33, and 59.  
10. That part of tract 20.02 consisting of:  
a. That part of block group 1 consisting of block 15.



212004

b. That part of block group 2 consisting of blocks 0, 1,  
and 2.

11. That part of tract 22.02 consisting of:

a. That part of block group 1 consisting of blocks 0, 1,  
15, 16, 21, 22, and 33.

b. That part of block group 3 consisting of blocks 0, 1, 2,  
3, 4, 5, 6, 7, 8, 9, 10, and 11.

12. That part of tract 22.07 consisting of:

a. That part of block group 1 consisting of blocks 0, 1, 2,  
and 3.

13. That part of tract 22.08 consisting of:

a. That part of block group 1 consisting of blocks 0, 1, 2,  
3, 4, and 5.

14. That part of tract 22.10 consisting of:

a. All of block group 3.

15. That part of tract 22.17 consisting of:

a. That part of block group 3 consisting of blocks 0, 3, 4,  
and 6.

16. That part of tract 22.19 consisting of:

a. That part of block group 1 consisting of block 0.

b. That part of block group 2 consisting of block 0.

(6) District 6 is composed of:

(a) That part of Duval County consisting of:

1. All of tracts 1.01, 1.02, 2.00, 3.00, 6.00, 7.00, 8.00,  
10.00, 11.00, 12.00, 13.00, 14.01, 14.02, 15.00, 16.00, 21.01,  
21.02, 22.00, 23.00, 24.00, 25.01, 25.02, 26.00, 27.01, 27.02,  
28.01, 28.02, 29.01, 29.02, 102.02, 103.05, 103.06, 103.07,  
103.08, 104.01, 104.02, 105.01, 105.02, 105.03, 106.01, 106.02,  
107.00, 108.00, 109.00, 110.00, 111.00, 112.00, 113.00, 114.00,



212004

115.00, 116.00, 117.00, 118.00, 119.01, 119.03, 119.04, 119.05,  
120.00, 121.00, 122.01, 122.02, 123.00, 124.00, 125.00, 126.01,  
126.02, 127.02, 127.03, 127.04, 128.00, 129.00, 130.00, 131.00,  
132.00, 133.01, 133.02, 134.02, 134.03, 134.04, 135.02, 135.04,  
135.22, 135.23, 135.24, 135.25, 135.26, 137.23, 137.28, 137.29,  
137.30, 137.31, 137.32, 137.33, 145.00, 146.04, 147.02, 147.03,  
147.04, 148.00, 149.01, 150.02, 151.00, 152.00, 153.00, 154.00,  
155.01, 155.02, 156.00, 157.01, 157.02, 158.03, 158.04, 158.05,  
158.06, 160.01, 161.01, 161.02, 162.00, 163.00, 164.00, 171.01,  
171.02, 172.00, 173.00, and 174.00.

2. That part of tract 101.04 consisting of:

a. That part of block group 2 consisting of block 22.

b. That part of block group 3 consisting of blocks 5, 6, 7,  
8, 9, 10, 11, 16, 17, 18, 19, 52, 57, 58, 59, 60, 61, 62, 64,  
65, 66, and 85.

3. That part of tract 102.03 consisting of:

a. That part of block group 1 consisting of blocks 8, 9,  
10, 11, 12, 13, 14, 15, and 17.

b. That part of block group 3 consisting of blocks 7, 8, 9,  
10, 11, 12, 13, 14, 15, 16, 17, 18, 19, 20, 21, 22, 23, 24, and  
25.

c. That part of block group 4 consisting of blocks 9, 10,  
and 11.

4. That part of tract 143.11 consisting of:

a. That part of block group 1 consisting of blocks 1, 2, 3,  
4, 5, 6, 7, 8, 9, 10, 12, 13, 14, 15, 16, 17, 18, 19, 20, 21,  
22, and 23.

b. All of block group 2.

c. All of block group 3.



212004

5. That part of tract 143.12 consisting of:

a. That part of block group 1 consisting of blocks 4, 6, 7, 8, and 9.

b. That part of block group 2 consisting of blocks 14, 15, 16, 17, and 18.

6. That part of tract 143.38 consisting of:

a. That part of block group 1 consisting of blocks 13 and 14.

b. That part of block group 2 consisting of blocks 6, 7, 8, and 9.

c. That part of block group 3 consisting of blocks 10 and 11.

7. That part of tract 146.01 consisting of:

a. That part of block group 2 consisting of blocks 0, 1, 2, 3, 4, 5, 10, 11, 12, 13, 14, 15, 16, 17, and 18.

b. That part of block group 3 consisting of blocks 4, 6, 7, 8, 9, 10, and 11.

8. That part of tract 146.03 consisting of:

a. That part of block group 2 consisting of blocks 4, 5, 12, and 13.

9. That part of tract 149.02 consisting of:

a. All of block group 1.

b. All of block group 2.

c. All of block group 3.

d. That part of block group 4 consisting of blocks 0, 1, 2, 3, 4, 5, 6, 7, and 8.

10. That part of tract 150.01 consisting of:

a. That part of block group 1 consisting of blocks 1, 2, 3, 4, 5, 6, 7, 8, 9, 10, 11, 12, 13, 14, 15, 16, 17, 18, and 19.



212004

b. All of block group 2.

c. All of block group 3.

d. All of block group 4.

11. That part of tract 159.24 consisting of:

a. All of block group 1.

b. That part of block group 2 consisting of blocks 0, 1, 2, 3, 4, 5, 6, 7, 8, 9, 10, 11, 12, 13, 14, 15, 16, 17, and 18.

12. That part of tract 160.02 consisting of:

a. That part of block group 1 consisting of blocks 0, 1, 2, 3, 4, 5, 6, 7, 8, 9, 10, 11, 12, 13, 14, 15, 16, 17, 18, 28, 29, 30, 31, and 32.

(7) District 7 is composed of:

(a) All of Flagler County.

(b) All of Putnam County.

(c) All of St Johns County.

(d) That part of Volusia County consisting of:

1. All of tracts 801.01, 801.02, 802.01, 802.02, 803.00, 804.00, 805.00, 806.00, 807.00, 808.03, 808.06, 808.07, 809.01, 810.01, 810.02, 811.01, 811.02, and 832.03.

2. That part of tract 809.02 consisting of:

a. All of block group 1.

b. That part of block group 2 consisting of blocks 0, 1, 2, 3, 4, 6, 7, 8, 9, 10, 11, 12, 15, and 16.

c. That part of block group 3 consisting of blocks 0, 1, 2, 3, 4, 5, 6, 7, and 8.

d. All of block group 4.

3. That part of tract 812.01 consisting of:

a. All of block group 1.

b. All of block group 3.



212004

- 359       4. That part of tract 815.00 consisting of:  
360       a. That part of block group 2 consisting of blocks 0, 1, 2,  
361 3, 7, and 8.  
362       5. That part of tract 816.00 consisting of:  
363       a. That part of block group 1 consisting of blocks 0, 1, 2,  
364 3, 4, 7, 8, 14, 15, 16, and 17.  
365       b. That part of block group 2 consisting of blocks 0, 1, 2,  
366 3, 4, 5, 6, 7, 8, 9, 10, and 11.  
367       6. That part of tract 817.02 consisting of:  
368       a. That part of block group 2 consisting of blocks 0 and 1.  
369       7. That part of tract 901.01 consisting of:  
370       a. All of block group 2.  
371       b. All of block group 3.  
372       8. That part of tract 901.02 consisting of:  
373       a. All of block group 1.  
374       b. That part of block group 2 consisting of blocks 0, 1, 2,  
375 3, 4, 5, 6, 7, 8, 9, 10, 11, 12, 13, 14, 15, 16, 17, 18, 19, 20,  
376 21, 22, 23, 24, 25, 26, 27, and 28.  
377       c. All of block group 3.  
378       9. That part of tract 9900.00 consisting of:  
379       a. That part of block group 0 consisting of blocks 1, 2, 3,  
380 4, 5, 6, 7, 8, 9, and 11.  
381       (8) District 8 is composed of:  
382       (a) All of Levy County.  
383       (b) All of Marion County.  
384       (c) That part of Alachua County consisting of:  
385       1. All of tracts 6.00, 7.00, 8.06, 8.08, 14.00, 15.16,  
386 15.17, 20.01, 21.01, 21.02, 22.09, 22.18, 22.20, 22.21, 22.22,  
387 and 1108.00.



212004

2. That part of tract 2.01 consisting of:

a. That part of block group 3 consisting of blocks 12, 13, 15, 17, 18, 19, 20, 21, 22, 23, 24, 25, 26, 27, and 28.

b. That part of block group 4 consisting of blocks 0, 3, 4, 5, 6, 9, and 10.

3. That part of tract 2.02 consisting of:

a. All of block group 1.

b. That part of block group 2 consisting of blocks 0, 1, 2, 3, 4, 6, 7, 8, 9, 10, 11, 12, 13, 14, 15, 16, and 17.

c. That part of block group 3 consisting of blocks 0, 1, 2, 3, 5, 6, 7, 9, 10, 11, 12, 13, and 14.

4. That part of tract 5.00 consisting of:

a. That part of block group 1 consisting of blocks 30, 31, 32, 33, 34, 35, 37, 38, 39, 40, 41, 42, 43, 44, 45, 46, 47, 56, 57, 58, 59, 60, 61, 62, 63, 64, 65, 66, 67, 68, 69, 70, 71, 72, 73, 74, 75, 76, 77, 78, 79, 80, 81, 82, 83, 84, 85, 86, 87, 88, 89, 90, 91, 92, 93, 94, 95, 96, 97, 98, 99, 100, 101, 102, 103, 104, 105, 106, 107, 108, 109, 110, and 111.

5. That part of tract 8.09 consisting of:

a. That part of block group 1 consisting of blocks 2, 3, 4, 5, 6, 7, 8, 9, 10, 11, 12, 13, 14, 15, 19, 22, 23, 24, 25, 26, 27, 28, 29, 30, 31, 32, 33, 34, 35, 36, 37, and 38.

6. That part of tract 15.14 consisting of:

a. That part of block group 2 consisting of blocks 1, 2, 3, and 4.

7. That part of tract 15.15 consisting of:

a. All of block group 1.

b. All of block group 2.

c. That part of block group 3 consisting of blocks 1, 2, 3,





212004

4, 6, and 7.

d. That part of block group 4 consisting of blocks 1, 2, 3, 4, 5, 6, and 7.

8. That part of tract 15.19 consisting of:

a. That part of block group 1 consisting of blocks 1, 2, 3, 4, 5, 6, 7, 8, 9, and 12.

9. That part of tract 19.02 consisting of:

a. That part of block group 2 consisting of blocks 18, 34, 35, 36, 37, 38, 39, 40, 41, 42, 43, 44, 45, 46, 47, 48, 49, 50, 51, 52, 53, 54, 55, 56, 57, 58, and 60.

10. That part of tract 20.02 consisting of:

a. That part of block group 1 consisting of blocks 0, 1, 2, 3, 4, 5, 6, 7, 8, 9, 10, 11, 12, 13, 14, 16, 17, 18, 19, 20, 21, 22, 23, 24, 25, 26, 27, 28, 29, 30, 31, 32, 33, 34, 35, 36, 37, 38, 39, 40, 41, 42, 43, 44, 45, 46, 47, 48, 49, 50, 51, 52, and 53.

b. That part of block group 2 consisting of blocks 3, 4, 5, 6, 7, 8, 9, 10, 11, 12, 13, 14, 15, 16, 17, 18, 19, 20, 21, 22, 23, 24, 25, 26, 27, 28, 29, 30, 31, 32, 33, 34, 35, 36, 37, 38, 39, 40, 41, 42, 43, 44, 45, 46, 47, 48, 49, 50, 51, 52, 53, 54, 55, 56, 57, 58, 59, 60, 61, 62, 63, 64, 65, 66, 67, 68, 69, 70, 71, 72, 73, 74, 75, 76, 77, 78, 79, 80, 81, 82, 83, 84, 85, 86, 87, 88, 89, 90, 91, 92, 93, 94, 95, 96, 97, 98, 99, 100, 101, 102, 103, 104, 105, 106, 107, 108, 109, 110, 111, 112, 113, 114, 115, 116, 117, 118, 119, 120, 121, 122, 123, 124, 125, 126, 127, 128, 129, 130, 131, 132, 133, 134, 135, 136, 137, 138, 139, 140, 141, 142, 143, 144, 145, 146, 147, 148, 149, 150, 151, 152, 153, 154, 155, 156, 157, 158, 159, 160, 161, 162, 163, 164, 165, 166, 167, 168, 169, 170, 171, 172, 173, 174, 175, 176, 177, 178, 179,



212004

180, 181, 182, 183, 184, 185, and 186.

c. All of block group 3.

11. That part of tract 22.02 consisting of:

a. That part of block group 1 consisting of blocks 2, 3, 4, 5, 6, 7, 8, 9, 10, 11, 12, 13, 14, 17, 18, 19, 20, 23, 24, 25, 26, 27, 28, 29, 30, 31, 32, 34, 35, 36, 37, 38, 39, 40, 41, 42, 43, 44, 45, 46, 47, 48, and 49.

b. All of block group 2.

c. That part of block group 3 consisting of blocks 12, 13, 14, 15, 16, 17, 18, 19, 20, 21, 22, 23, 24, 25, 26, 27, 28, 29, 30, 31, 32, 33, 34, 35, 36, 37, 38, 39, 40, 41, 42, 43, 44, 45, 46, 47, 48, 49, 50, 51, 52, 53, 54, 55, 56, 57, 58, 59, 60, 61, 62, 63, 64, 65, 66, 67, 68, 69, 70, 71, 72, 73, 74, 75, and 76.

12. That part of tract 22.07 consisting of:

a. That part of block group 1 consisting of blocks 4, 5, 6, 7, 8, 9, 10, 11, 12, 13, 14, 15, 16, 17, 18, 19, 20, 21, 22, and 23.

b. All of block group 2.

13. That part of tract 22.08 consisting of:

a. That part of block group 1 consisting of blocks 6, 7, 8, 9, 10, 11, 12, 13, 14, 15, 16, 17, 18, 19, 20, and 21.

b. All of block group 2.

14. That part of tract 22.10 consisting of:

a. All of block group 1.

b. All of block group 2.

15. That part of tract 22.17 consisting of:

a. All of block group 1.

b. All of block group 2.

c. That part of block group 3 consisting of blocks 1, 2, 5,



212004

7, 8, 9, 10, 11, 12, 13, 14, 15, 16, 17, 18, 19, 20, and 21.

16. That part of tract 22.19 consisting of:

a. That part of block group 1 consisting of blocks 1, 2, 3,  
4, 5, 6, 7, 8, 9, 10, 11, 12, 13, 14, 15, 16, 17, 18, 19, 20,  
21, 22, 23, 24, 25, and 26.

b. That part of block group 2 consisting of blocks 1, 2, 3,  
4, 5, 6, 7, 8, 9, 10, 11, 12, 13, 14, 15, 16, 17, 18, 19, 20,  
21, 22, 23, and 24.

c. All of block group 3.

(9) District 9 is composed of:

(a) All of Seminole County.

(b) That part of Orange County consisting of:

1. All of tracts 155.01, 156.01, 156.02, 157.01, 157.02,  
158.01, 158.02, 159.01, 160.01, 160.02, 161.00, and 190.00.

2. That part of tract 108.02 consisting of:

a. That part of block group 1 consisting of block 7.

b. That part of block group 2 consisting of blocks 0, 1, 2,  
and 3.

c. That part of block group 3 consisting of blocks 0, 1, 2,  
and 3.

3. That part of tract 127.01 consisting of:

a. That part of block group 1 consisting of block 0.

b. That part of block group 3 consisting of blocks 0 and 1.

4. That part of tract 128.00 consisting of:

a. That part of block group 1 consisting of blocks 1, 2, 3,  
4, 5, 6, 7, 8, 12, 13, 14, 15, 16, 17, 18, 19, 20, 21, 22, 23,  
24, and 25.

b. All of block group 2.

c. All of block group 3.



212004

5. That part of tract 152.03 consisting of:

a. That part of block group 1 consisting of blocks 0, 1, 2, 3, 4, 5, 6, 7, 8, 9, 10, 11, 12, 13, 14, 15, 16, 17, 18, 19, 20, 21, 22, 23, 24, 25, 26, 27, 30, 31, 32, 33, 34, and 39.

6. That part of tract 152.04 consisting of:

a. That part of block group 1 consisting of blocks 0, 1, 2, 3, 4, 5, 6, 7, 8, 9, 10, 11, 12, 13, 14, 15, 16, 17, 18, 19, 20, 21, 22, 23, 24, 25, 26, and 27.

b. All of block group 2.

c. All of block group 3.

7. That part of tract 162.00 consisting of:

a. That part of block group 1 consisting of blocks 0, 1, 2, 3, 4, 5, 6, 7, 8, 9, 10, 12, and 13.

b. All of block group 2.

c. All of block group 3.

d. All of block group 4.

8. That part of tract 163.01 consisting of:

a. That part of block group 1 consisting of blocks 1, 2, 3, 4, 5, 6, 7, 8, 9, 10, 11, 12, 13, 14, 15, 16, 17, 18, 19, 20, 21, 22, 23, 24, 25, 26, 27, 28, 29, 30, 31, 32, 33, 34, 35, 36, 37, 38, 39, and 40.

b. All of block group 2.

c. That part of block group 3 consisting of blocks 1, 2, 3, 4, 5, 6, 7, 8, 9, 10, 11, 12, 13, 14, 15, 16, and 17.

9. That part of tract 180.00 consisting of:

a. That part of block group 1 consisting of block 1.

b. That part of block group 2 consisting of blocks 0, 1, 2, 3, 4, 5, 6, 7, 8, 9, 10, 11, 12, 13, 14, 15, 16, 17, 18, 19, 20, 21, 22, 23, 24, 26, 27, 28, 35, 36, 37, 38, 41, 42, 45, 46, 47,



212004

48, 49, 50, 51, 52, 53, 54, 55, and 56.

10. That part of tract 182.03 consisting of:

a. That part of block group 1 consisting of blocks 1 and 2.

11. That part of tract 188.00 consisting of:

a. That part of block group 1 consisting of blocks 0, 1, 2, 3, 4, 5, 6, 7, 8, 9, 10, 11, 12, 13, 14, 15, 16, 17, 18, 19, 20, 21, 22, 23, 24, 25, 26, 27, 28, 29, 30, 31, 32, 33, 34, 35, 36, 37, 38, and 42.

b. All of block group 2.

(10) District 10 is composed of:

(a) All of Citrus County.

(b) All of Hernando County.

(c) All of Sumter County.

(d) That part of Pasco County consisting of:

1. All of tracts 301.01, 301.02, 302.02, 311.01, 311.03, 311.04, 312.03, 312.04, 312.05, 312.06, 312.07, 312.08, 318.04, 318.05, and 318.07.

2. That part of tract 317.01 consisting of:

a. That part of block group 1 consisting of blocks 3, 4, 5, and 13.

3. That part of tract 317.03 consisting of:

a. That part of block group 1 consisting of blocks 0, 1, 7, and 8.

4. That part of tract 318.06 consisting of:

a. All of block group 1.

b. That part of block group 2 consisting of blocks 0, 1, 2, 3, 4, 5, 6, 7, 8, 9, 10, 11, and 12.

5. That part of tract 318.08 consisting of:

a. All of block group 1.



212004

b. That part of block group 2 consisting of blocks 0, 1, 2, 5, 6, 7, 8, 9, 10, 11, and 13.

6. That part of tract 318.09 consisting of:

a. That part of block group 1 consisting of blocks 5, 6, 17, 20, 22, and 28.

7. That part of tract 9900.00 consisting of:

a. That part of block group 0 consisting of blocks 1, 2, 3, and 4.

(11) District 11 is composed of:

(a) That part of Orange County consisting of:

1. All of tracts 104.00, 105.00, 116.00, 117.01, 117.02, 120.00, 121.00, 122.01, 122.02, 123.03, 123.04, 123.05, 123.06, 123.07, 124.02, 124.03, 124.04, 124.05, 125.00, 126.00, 142.01, 143.01, 143.02, 144.00, 145.02, 145.03, 145.04, 146.01, 146.05, 146.06, 146.07, 146.08, 146.09, 147.01, 147.02, 147.03, 147.05, 147.06, 148.04, 148.05, 148.06, 148.07, 148.11, 148.12, 149.04, 149.06, 149.08, 149.09, 150.01, 150.02, 150.03, 150.05, 150.06, 151.03, 151.04, 151.05, 151.06, 152.02, 153.00, 169.04, 169.06, 169.07, 169.08, 169.09, 169.10, 169.11, 172.00, 173.01, 173.02, 174.01, 174.02, 175.03, 175.04, 175.05, 175.06, 176.00, 177.01, 177.02, 177.03, 178.05, 178.06, 178.07, 178.08, 178.09, 178.10, 178.11, 178.12, 178.13, 178.14, 179.01, 179.02, 181.00, 183.00, 187.00, 189.01, and 9900.00.

2. That part of tract 103.00 consisting of:

a. That part of block group 3 consisting of blocks 7, 8, 21, and 22.

3. That part of tract 127.01 consisting of:

a. That part of block group 1 consisting of blocks 1, 2, 3, 4, 5, 6, 7, 8, 9, 10, 11, 12, 13, 14, 15, 16, 17, 18, 19, 20,



212004

21, 22, 23, 24, 25, 26, 27, 28, 29, 30, 31, 32, 33, and 34.

b. All of block group 2.

c. That part of block group 3 consisting of blocks 2, 3, 4, 5, 6, 7, 8, 9, 10, 11, 12, 13, 14, 15, 16, 17, 18, 19, 20, 21, 22, 23, 24, 25, 26, 27, 28, 29, 30, 31, 32, 33, 34, 35, 38, 39, 40, 41, and 42.

4. That part of tract 142.02 consisting of:

a. All of block group 1.

b. All of block group 2.

c. That part of block group 3 consisting of blocks 0, 1, 2, and 8.

5. That part of tract 148.13 consisting of:

a. All of block group 2.

6. That part of tract 152.03 consisting of:

a. That part of block group 1 consisting of blocks 28, 29, 35, 36, 37, and 38.

7. That part of tract 152.04 consisting of:

a. That part of block group 1 consisting of blocks 28 and 29.

8. That part of tract 169.02 consisting of:

a. That part of block group 1 consisting of blocks 0, 1, 2, 3, 4, 5, 6, 7, 8, 9, 10, 11, 12, 13, 14, 15, 16, 17, 18, 19, 20, 21, 22, 23, 24, 25, 26, 27, 28, 29, 30, 31, 32, 33, 34, 35, 36, 37, 40, 41, 52, and 53.

b. All of block group 2.

c. All of block group 3.

9. That part of tract 170.01 consisting of:

a. All of block group 1.

b. All of block group 2.



212004

c. That part of block group 3 consisting of blocks 19, 30, 31, 32, 33, 34, 49, and 50.

10. That part of tract 171.16 consisting of:

a. That part of block group 2 consisting of blocks 1, 2, 3, 4, 5, 6, 7, 8, 9, 10, 11, 12, 13, 14, 15, 16, 17, 18, 19, 20, 21, 22, 23, 24, 25, 26, 27, 28, 29, 30, 31, 32, 33, and 35.

11. That part of tract 180.00 consisting of:

a. That part of block group 1 consisting of blocks 0, 2, 3, 4, 5, 6, 7, 8, 9, 10, 11, 12, 13, 14, 15, 16, 17, 18, 19, 20, 21, 22, 23, 24, 25, 26, 27, 28, 29, 30, 31, 32, 33, 34, 35, 36, 37, 38, 39, 40, and 41.

b. That part of block group 2 consisting of blocks 25, 29, 30, 31, 32, 33, 34, 39, 40, 43, and 44.

12. That part of tract 185.00 consisting of:

a. All of block group 1.

b. All of block group 2.

c. That part of block group 3 consisting of blocks 3, 4, 5, 6, 7, 22, 23, 24, 25, 26, 27, 28, 29, 30, 31, 32, 33, 46, 47, 48, and 49.

(12) District 12 is composed of:

(a) All of Lake County.

(b) That part of Orange County consisting of:

1. All of tracts 148.09, 148.10, 148.14, 148.15, 171.08, 171.09, 171.10, 171.11, 171.12, 171.13, 171.14, 171.15, 171.17, 171.18, 171.19, 171.20, 171.21, 171.22, and 171.23.

2. That part of tract 148.13 consisting of:

a. All of block group 1.

3. That part of tract 171.16 consisting of:

a. All of block group 1.





212004

- 649 b. That part of block group 2 consisting of blocks 0 and  
650 34.
- 651 c. All of block group 3.
- 652 (13) District 13 is composed of:
- 653 (a) That part of Orange County consisting of:
- 654 1. All of tracts 102.01, 102.02, 110.00, 111.00, 112.00,  
655 113.00, 129.00, 132.01, 132.02, 133.00, 134.02, 134.03, 134.05,  
656 134.06, 135.03, 135.05, 135.07, 135.10, 135.11, 135.12, 135.13,  
657 136.03, 136.04, 136.05, 136.06, 136.07, 137.01, 137.02, 138.01,  
658 138.02, 138.03, 139.00, 140.00, 141.00, 163.02, 164.02, 164.06,  
659 164.07, 164.08, 164.09, 164.11, 164.12, 164.13, 164.14, 165.03,  
660 165.04, 165.05, 165.09, 165.10, 165.11, 165.12, 165.13, 165.14,  
661 165.15, 166.03, 166.04, 166.05, 166.06, 166.07, 167.09, 167.10,  
662 167.13, 167.14, 167.15, 167.16, 167.17, 167.23, 167.24, 167.28,  
663 167.31, 167.33, 167.35, 167.36, 167.37, 167.38, 167.39, 167.40,  
664 167.41, 167.42, 167.43, 167.44, 167.45, 167.46, 167.47, 167.48,  
665 167.49, 167.50, 167.51, 167.52, 167.53, 167.54, 167.55, 167.56,  
666 182.01, 182.02, 182.04, 184.00, and 189.02.
- 667 2. That part of tract 103.00 consisting of:
- 668 a. All of block group 1.
- 669 b. All of block group 2.
- 670 c. That part of block group 3 consisting of blocks 0, 1, 2,  
671 3, 4, 5, 6, 9, 10, 11, 12, 13, 14, 15, 16, 17, 18, 19, 20, 23,  
672 24, and 25.
- 673 3. That part of tract 108.02 consisting of:
- 674 a. That part of block group 1 consisting of blocks 0, 1, 2,  
675 3, 4, 5, 6, 8, 9, 10, 11, 12, 13, 14, 15, 16, 17, 18, 19, 20,  
676 21, 22, 23, 24, 25, 26, 27, 28, 29, 30, 31, and 32.
- 677 b. That part of block group 2 consisting of blocks 4, 5, 6,



212004

7, 8, 9, 10, 11, 12, 13, 14, 15, 16, 17, 18, 19, 20, 21, 22, 23,  
24, 25, 26, 27, 28, 29, 30, 31, 32, 33, and 34.

c. That part of block group 3 consisting of blocks 4, 5, 6,  
7, 8, 9, 10, 11, 12, 13, 14, 15, 16, 17, 18, 19, 20, 21, 22, 23,  
24, 25, 26, 27, 28, 29, 30, 31, and 32.

4. That part of tract 127.01 consisting of:

a. That part of block group 3 consisting of blocks 36 and  
37.

5. That part of tract 128.00 consisting of:

a. That part of block group 1 consisting of blocks 0, 9,  
10, and 11.

6. That part of tract 162.00 consisting of:

a. That part of block group 1 consisting of block 11.

7. That part of tract 163.01 consisting of:

a. That part of block group 1 consisting of block 0.

b. That part of block group 3 consisting of blocks 0 and  
18.

8. That part of tract 168.02 consisting of:

a. That part of block group 2 consisting of blocks 0, 1, 2,  
3, 4, 5, 6, 7, 8, 9, 10, 11, 12, 13, 14, 15, 16, 17, 18, 19, 20,  
21, 22, 23, 24, 25, 26, 27, 28, 29, 30, 31, 32, 33, 34, 35, 36,  
37, 38, 39, 40, 41, 42, 43, 44, 45, 46, 47, 48, 49, 50, 51, 52,  
53, 54, 55, 56, 57, 58, 59, 60, 61, 62, 63, 64, 65, 66, 67, 68,  
69, 70, 71, 72, 73, 74, 75, 88, 89, 90, 91, 92, 93, 94, 95, 96,  
97, 98, 99, 100, 101, 102, 103, 104, 105, 106, 107, 108, 109,  
110, 111, 112, 113, 114, 115, and 116.

b. All of block group 3.

c. All of block group 4.

d. All of block group 5.



212004

9. That part of tract 182.03 consisting of:

a. That part of block group 1 consisting of blocks 0, 3, 4, 5, 6, 7, 8, 9, 10, 11, 12, 13, 14, 15, 16, 17, 18, 19, and 20.

10. That part of tract 185.00 consisting of:

a. That part of block group 3 consisting of blocks 0, 1, 2, 8, 9, 10, 11, 12, 13, 14, 15, 16, 17, 18, 19, 20, 21, 34, 35, 36, 37, 38, 39, 40, 41, 42, 43, 44, 45, 50, 51, 52, 53, 54, and 55.

11. That part of tract 188.00 consisting of:

a. That part of block group 1 consisting of blocks 39, 40, 41, 43, 44, 45, 46, 47, 48, 49, 50, and 51.

b. All of block group 3.

c. All of block group 4.

(14) District 14 is composed of:

(a) That part of Brevard County consisting of:

1. All of tracts 601.03, 601.04, 601.05, 601.06, 602.01, 602.02, 603.01, 603.02, 604.00, 605.00, 606.00, 607.00, 610.01, 610.02, 611.00, 612.01, 714.01, and 714.02.

2. That part of tract 699.05 consisting of:

a. That part of block group 1 consisting of blocks 0, 1, 2, 3, 4, 5, 6, 7, 8, 9, 10, 11, 12, 13, 14, 15, 16, 17, 18, 19, 20, 21, 22, 23, 24, 25, 26, 27, 28, 29, 30, 31, 32, 33, 34, 35, 36, 37, 38, 39, 40, 41, 42, 43, 44, 45, 46, 47, 48, 49, 50, 51, 52, 70, 71, and 129.

3. That part of tract 711.00 consisting of:

a. All of block group 1.

4. That part of tract 9801.00 consisting of:

a. That part of block group 1 consisting of blocks 0, 2, 3, 4, 5, 6, 7, 8, 9, 10, 11, 12, 13, 14, 15, 16, 17, 18, 19, 20,



212004

21, 22, 23, 26, 27, 28, 30, 31, and 32.

5. That part of tract 9900.00 consisting of:

a. That part of block group 0 consisting of block 1.

(b) That part of Volusia County consisting of:

1. All of tracts 808.05, 808.08, 808.09, 812.02, 813.00, 817.01, 818.00, 819.00, 820.00, 821.00, 822.01, 822.02, 823.02, 823.03, 824.01, 824.04, 824.05, 824.06, 824.10, 824.11, 824.12, 824.13, 824.14, 824.15, 825.03, 825.06, 825.08, 825.09, 825.10, 825.11, 825.12, 825.13, 826.04, 826.05, 826.06, 826.07, 827.01, 827.03, 827.04, 827.05, 828.01, 828.02, 829.02, 829.03, 829.04, 830.03, 830.05, 830.06, 830.07, 830.08, 830.09, 832.05, 832.06, 832.07, 832.09, 832.10, 832.11, 902.02, 902.03, 902.04, 903.03, 903.04, 903.05, 903.06, 903.07, 904.01, 904.02, 905.00, 906.00, 907.01, 907.02, 908.03, 908.04, 908.06, 908.07, 908.08, 909.03, 909.04, 909.05, 909.06, 910.01, 910.05, 910.15, 910.16, 910.17, 910.18, 910.19, 910.20, 910.21, 910.23, 910.25, 910.28, 910.29, 910.30, 910.31, 910.32, 910.33, 910.34, 910.35, 910.36, 910.37, 910.38, 910.39, and 925.00.

2. That part of tract 809.02 consisting of:

a. That part of block group 2 consisting of blocks 5, 13, and 14.

b. That part of block group 3 consisting of block 9.

3. That part of tract 812.01 consisting of:

a. All of block group 2.

b. All of block group 4.

4. That part of tract 815.00 consisting of:

a. All of block group 1.

b. That part of block group 2 consisting of blocks 4, 5, 6, 9, 10, 11, 12, 13, 14, 15, 16, 17, 18, 19, 20, 21, 22, 23, 24,



212004

25, 26, 27, 28, 29, 30, 31, 32, 33, 34, 35, 36, 37, 38, 39, 40,  
41, 42, 43, 44, 45, 46, and 47.

5. That part of tract 816.00 consisting of:

a. That part of block group 1 consisting of blocks 5, 6, 9,  
10, 11, 12, 13, 18, 19, 20, 21, 22, 23, 24, 25, 26, and 27.

b. That part of block group 2 consisting of blocks 12, 13,  
14, 15, 16, 17, 18, 19, 20, 21, 22, 23, 24, 25, 26, 27, 28, 29,  
30, 31, 32, 33, 34, and 35.

6. That part of tract 817.02 consisting of:

a. All of block group 1.

b. That part of block group 2 consisting of blocks 2, 3, 4,  
5, 6, 7, 8, 9, 10, 11, 12, 13, 14, 15, 16, 17, 18, 19, 20, 21,  
and 22.

c. All of block group 3.

7. That part of tract 901.01 consisting of:

a. All of block group 1.

8. That part of tract 901.02 consisting of:

a. That part of block group 2 consisting of blocks 29, 30,  
31, 32, 33, 34, 35, 36, 37, 38, 39, 40, 41, 42, 43, 44, 45, 46,  
47, 48, 49, 50, 51, 52, 53, 54, 55, 56, 57, 58, and 59.

9. That part of tract 9900.00 consisting of:

a. That part of block group 0 consisting of blocks 10, 12,  
13, 14, 15, 16, 17, 18, 19, 20, 21, 22, 23, 24, 25, 26, 27, 28,  
29, 30, 31, 32, and 33.

(15) District 15 is composed of:

(a) All of Osceola County.

(b) That part of Orange County consisting of:

1. All of tracts 168.03, 168.04, 168.08, 168.09, 168.10,  
168.11, 168.12, 168.13, 168.14, 170.04, 170.06, 170.11, 170.12,



212004

170.13, 170.15, 170.18, 170.19, 170.20, 170.21, 170.22, 170.23,  
170.24, 170.25, and 170.26.

2. That part of tract 142.02 consisting of:

a. That part of block group 3 consisting of blocks 3, 4, 5,  
6, 7, 9, 10, 11, 12, 13, 14, 15, 16, 17, 18, 19, 20, 21, 22, and  
23.

3. That part of tract 168.02 consisting of:

a. All of block group 1.

b. That part of block group 2 consisting of blocks 76, 77,  
78, 79, 80, 81, 82, 83, 84, 85, 86, and 87.

4. That part of tract 169.02 consisting of:

a. That part of block group 1 consisting of blocks 38, 39,  
42, 43, 44, 45, 46, 47, 48, 49, 50, and 51.

5. That part of tract 170.01 consisting of:

a. That part of block group 3 consisting of blocks 0, 1, 2,  
3, 4, 5, 6, 7, 8, 9, 10, 11, 12, 13, 14, 15, 16, 17, 18, 20, 21,  
22, 23, 24, 25, 26, 27, 28, 29, 35, 36, 37, 38, 39, 40, 41, 42,  
43, 44, 45, 46, 47, 48, 51, 52, 53, 54, 55, 56, 57, 58, 59, 60,  
61, 62, 63, 64, 65, 66, 67, 68, 69, 70, 71, 72, 73, 74, 75, 76,  
77, 78, 79, 80, 81, 82, 83, 84, 85, 86, 87, 88, 89, 90, 91, 92,  
93, 94, 95, 96, and 97.

(16) District 16 is composed of:

(a) That part of Pasco County consisting of:

1. All of tracts 302.03, 302.04, 302.05, 303.03, 303.04,  
304.04, 304.05, 304.06, 304.07, 304.08, 304.09, 304.10, 304.11,  
304.12, 305.01, 305.02, 306.01, 306.02, 307.00, 308.00, 309.01,  
309.05, 309.06, 310.03, 310.05, 310.06, 310.07, 310.08, 310.09,  
310.10, 310.11, 310.12, 310.13, 310.14, 313.01, 313.02, 314.01,  
314.04, 314.06, 314.07, 314.10, 314.11, 314.12, 315.03, 315.04,



212004

315.05, 315.06, 315.07, 315.08, 316.01, 316.02, 317.04, 317.05,  
317.06, 317.07, and 317.08.

2. That part of tract 316.03 consisting of:

a. That part of block group 3 consisting of block 2.

3. That part of tract 316.05 consisting of:

a. That part of block group 1 consisting of blocks 16 and  
17.

4. That part of tract 317.01 consisting of:

a. That part of block group 1 consisting of blocks 7, 8, 9,  
10, 11, 12, 14, 15, 16, 17, 18, 19, 20, 21, 22, 24, 25, 26, 27,  
28, 29, 30, 31, 32, 53, 54, 55, 56, 57, 58, 59, 60, 61, 62, 63,  
64, 65, 66, 67, 68, 69, 70, 71, 72, 73, 74, 75, 76, 77, 78, 79,  
80, 81, 82, 83, 84, 85, 86, 87, 88, 89, 90, 91, 92, 93, 94, 95,  
96, 97, 98, 99, 100, 101, 102, 103, 104, 105, 106, 107, 108,  
109, 110, 111, 112, 113, 114, 115, 116, 117, 118, 119, 120, 121,  
122, 123, 124, 125, 126, 127, 128, 129, 130, 131, 132, 136, 137,  
138, 148, 149, 150, and 151.

5. That part of tract 317.03 consisting of:

a. That part of block group 1 consisting of blocks 2, 3, 4,  
5, 6, 9, 10, 11, 12, 13, 14, 15, 16, 17, 18, 19, 20, 21, 22, 23,  
24, 25, 26, 27, 28, 29, 30, 31, 32, 33, 34, 35, 36, 37, 38, 39,  
40, 41, 42, 43, and 44.

b. All of block group 2.

c. All of block group 3.

6. That part of tract 9900.00 consisting of:

a. That part of block group 0 consisting of blocks 5, 6, 7,  
8, 9, 10, 11, 12, 13, and 14.

(b) That part of Pinellas County consisting of:

1. All of tracts 260.01, 260.03, 260.04, 261.01, 261.02,



212004

262.00, 263.00, 265.02, 266.02, 267.01, 267.03, 267.04, 267.05,  
268.04, 268.09, 268.11, 268.12, 268.13, 268.14, 268.15, 268.16,  
268.17, 268.18, 268.19, 268.20, 268.21, 269.04, 269.08, 269.09,  
269.11, 269.12, 269.13, 269.14, 269.15, 269.16, 269.17, 270.00,  
271.05, 271.06, 271.07, 271.08, 272.02, 272.04, 272.06, 272.07,  
272.08, 272.09, 272.10, 272.11, 272.12, 273.08, 273.09, 273.14,  
273.16, 273.17, 273.18, 273.19, 273.20, 273.21, 273.23, 273.24,  
273.25, 273.26, 273.27, 273.28, 273.29, 273.30, 273.31, 273.32,  
273.33, 274.01, 274.04, 275.01, 275.03, 275.04, and 276.04.

2. That part of tract 255.05 consisting of:

a. That part of block group 2 consisting of blocks 0, 3,  
25, and 26.

3. That part of tract 257.00 consisting of:

a. All of block group 1.

b. All of block group 2.

c. That part of block group 3 consisting of blocks 0, 1, 2,  
3, 4, 8, 9, 10, 11, 12, 13, 14, 15, 16, 17, 18, 19, 20, 21, 22,  
23, 24, 25, 26, 27, 28, 29, 30, 31, 32, 33, 34, 35, 36, and 37.

4. That part of tract 259.02 consisting of:

a. All of block group 1.

b. That part of block group 2 consisting of blocks 0, 1, 2,  
3, 4, 5, 6, 7, 8, 9, 10, 11, 12, 13, 14, 15, 16, 20, 21, 22, 23,  
24, 25, 26, 27, 28, 37, 38, 39, 40, 41, 42, 55, and 56.

5. That part of tract 264.02 consisting of:

a. All of block group 2.

b. That part of block group 3 consisting of blocks 0, 1, 2,  
3, 4, 5, 6, 7, 8, 9, and 10.

6. That part of tract 265.01 consisting of:

a. That part of block group 2 consisting of blocks 0, 1, 2,





212004

3, 4, 5, 6, 7, 8, 9, 10, 11, 12, 13, 14, 15, 16, 17, 18, 19, 20,  
21, 22, 23, 24, 25, and 31.

7. That part of tract 9900.00 consisting of:

a. That part of block group 0 consisting of blocks 1, 2, 3,  
4, 5, 6, 7, 8, 9, 10, 11, 12, 13, 14, and 15.

(17) District 17 is composed of:

(a) That part of Brevard County consisting of:

1. All of tracts 612.02, 621.06, 621.08, 621.09, 621.10,  
621.11, 621.12, 621.13, 621.14, 621.15, 623.01, 623.02, 624.01,  
624.02, 625.00, 626.00, 628.00, 629.00, 630.00, 631.02, 631.04,  
631.05, 631.06, 631.08, 631.09, 641.02, 641.23, 641.24, 641.26,  
641.27, 641.28, 641.29, 641.30, 642.01, 642.02, 643.01, 643.02,  
644.00, 645.00, 646.01, 646.02, 647.01, 647.02, 648.00, 649.01,  
649.02, 650.01, 650.22, 650.23, 650.24, 650.25, 651.23, 651.24,  
651.26, 651.27, 651.28, 651.29, 651.30, 651.31, 652.01, 652.02,  
652.31, 652.36, 652.37, 652.38, 652.39, 652.40, 661.01, 661.03,  
661.04, 662.00, 663.01, 663.02, 664.00, 665.00, 666.00, 667.00,  
668.00, 669.00, 671.00, 681.01, 681.02, 684.00, 685.01, 685.02,  
686.01, 686.03, 686.04, 691.00, 692.00, 693.00, 694.00, 697.00,  
698.01, 698.02, 699.03, 699.04, 699.06, 699.07, 712.01, 712.02,  
712.03, 712.04, 712.05, 713.35, 713.37, 713.39, 713.41, 713.42,  
713.43, 713.44, 713.45, 713.46, 713.47, 713.48, 713.49, 713.50,  
713.51, 713.52, 713.53, 713.54, 715.00, 716.01, 716.02, 717.00,  
and 9800.00.

2. That part of tract 699.05 consisting of:

a. That part of block group 1 consisting of blocks 53, 54,  
55, 56, 57, 58, 59, 60, 61, 62, 63, 64, 65, 66, 67, 68, 69, 72,  
73, 74, 75, 76, 77, 78, 79, 80, 81, 82, 83, 84, 85, 86, 87, 88,  
89, 90, 91, 92, 93, 94, 95, 96, 97, 98, 99, 100, 101, 102, 103,



212004

104, 105, 106, 107, 108, 109, 110, 111, 112, 113, 114, 115, 116,  
117, 118, 119, 120, 121, 122, 123, 124, 125, 126, 127, 128, 130,  
131, 132, 133, 134, 135, 136, 137, 138, 139, and 140.

3. That part of tract 711.00 consisting of:

a. All of block group 2.

4. That part of tract 9801.00 consisting of:

a. That part of block group 1 consisting of blocks 1, 24,  
25, and 29.

5. That part of tract 9900.00 consisting of:

a. That part of block group 0 consisting of blocks 2, 3, 4,  
5, 6, 7, 8, 9, 10, 11, 12, 13, 14, 15, 16, 17, 18, 19, 20, 21,  
22, 23, 24, 25, 26, 27, and 28.

(18) District 18 is composed of:

(a) That part of Hillsborough County consisting of:

1. All of tracts 5.00, 6.01, 14.00, 15.00, 23.00, 24.00,  
25.00, 26.00, 27.01, 45.00, 46.01, 46.02, 47.00, 48.00, 49.02,  
54.01, 55.00, 57.00, 58.00, 59.00, 60.00, 61.01, 61.03, 62.00,  
63.00, 64.00, 65.01, 65.03, 65.04, 66.00, 67.00, 68.01, 68.02,  
69.00, 70.01, 70.02, 71.02, 71.03, 72.00, 73.00, 110.05, 110.06,  
110.07, 110.10, 111.03, 111.06, 111.07, 111.08, 111.09, 112.03,  
112.04, 112.05, 112.06, 113.01, 113.03, 113.04, 114.07, 114.08,  
114.09, 114.10, 114.11, 114.12, 114.13, 114.14, 114.15, 114.16,  
114.17, 114.18, 115.04, 115.06, 115.09, 115.10, 115.12, 115.14,  
115.15, 115.16, 115.18, 115.19, 115.20, 115.21, 115.22, 115.23,  
115.24, 115.25, 115.26, 115.27, 115.28, 116.03, 116.05, 116.10,  
116.11, 116.12, 116.13, 116.14, 116.15, 116.16, 116.17, 117.08,  
117.12, 117.13, 117.14, 117.15, 117.16, 118.02, 118.04, 118.05,  
118.06, 119.05, 119.07, 119.08, 119.09, 119.10, 119.11, 144.00,  
9801.00, 9805.00, 9806.00, and 9807.00.



212004

- 939        2. That part of tract 4.01 consisting of:
- 940        a. All of block group 1.
- 941        b. That part of block group 2 consisting of block 8.
- 942        c. All of block group 3.
- 943        3. That part of tract 4.02 consisting of:
- 944        a. All of block group 1.
- 945        b. All of block group 2.
- 946        c. That part of block group 3 consisting of block 5.
- 947        4. That part of tract 6.02 consisting of:
- 948        a. All of block group 1.
- 949        b. That part of block group 2 consisting of blocks 2, 3, 4,
- 950 5, 6, 7, 8, 9, 10, 11, 24, 25, 26, 27, 28, 29, 30, 31, 32, 33,
- 951 34, 35, 36, 37, 38, 39, and 40.
- 952        5. That part of tract 12.00 consisting of:
- 953        a. That part of block group 1 consisting of blocks 1, 2, 3,
- 954 12, 13, 14, 15, 16, 17, 18, 19, 22, and 23.
- 955        b. That part of block group 2 consisting of blocks 18, 19,
- 956 20, 21, 22, 28, 29, 30, 31, 32, 33, 34, 35, 41, 42, and 43.
- 957        6. That part of tract 13.00 consisting of:
- 958        a. That part of block group 1 consisting of blocks 3, 4, 5,
- 959 6, 7, 8, 9, 10, 11, 12, 13, 14, 15, 16, 17, 18, 19, 20, 21, 22,
- 960 23, 24, 26, and 27.
- 961        b. All of block group 2.
- 962        c. All of block group 3.
- 963        d. All of block group 4.
- 964        e. All of block group 5.
- 965        7. That part of tract 27.02 consisting of:
- 966        a. That part of block group 1 consisting of blocks 0, 1, 2,
- 967 3, 4, 5, 6, 7, 8, 9, 10, 11, 12, 13, 14, 15, 16, 17, 18, 19, 20,



212004

21, 22, 23, 24, 25, 26, 27, 28, 29, 30, 32, 33, 35, and 36.

b. That part of block group 2 consisting of blocks 0, 1, 2, 3, 4, 5, 6, 7, 8, 9, 10, 11, 12, 13, 14, 15, 16, 17, 18, 19, 20, 21, 22, 23, 24, 25, 26, 27, 28, 29, 30, 31, 32, 33, 34, 35, 36, 37, 38, 39, and 40.

8. That part of tract 50.00 consisting of:

a. That part of block group 3 consisting of blocks 2, 3, 4, 5, 6, 7, 8, 9, 10, 11, 12, 13, 14, 15, 16, 17, 18, 19, 20, 21, 22, 23, 24, 25, 26, 27, 28, 29, 30, 31, 32, 33, 34, 35, 36, 37, 38, 39, 40, 41, 42, 43, 44, 45, and 46.

9. That part of tract 108.20 consisting of:

a. That part of block group 1 consisting of block 0.

10. That part of tract 108.23 consisting of:

a. That part of block group 1 consisting of block 4.

11. That part of tract 109.00 consisting of:

a. That part of block group 1 consisting of blocks 0 and 1.

12. That part of tract 110.03 consisting of:

a. All of block group 1.

b. That part of block group 2 consisting of blocks 0, 1, 2, 3, 4, 5, 6, 7, 8, 9, 10, 11, 12, 13, 14, 15, 16, 17, 18, 19, 20, and 21.

c. That part of block group 3 consisting of blocks 0, 1, 2, 3, 4, 5, and 6.

13. That part of tract 110.08 consisting of:

a. That part of block group 1 consisting of blocks 2, 3, 4, 5, 7, 8, 9, 10, 12, and 13.

b. That part of block group 2 consisting of blocks 0, 1, 3, 4, 5, and 6.

c. All of block group 3.



212004

997 d. All of block group 4.  
998 e. All of block group 5.  
999 f. All of block group 6.  
1000 14. That part of tract 110.16 consisting of:  
1001 a. That part of block group 1 consisting of blocks 1, 2, 3,  
1002 4, 5, 6, 7, 8, 9, 10, 13, and 14.  
1003 b. All of block group 2.  
1004 c. All of block group 3.  
1005 15. That part of tract 110.17 consisting of:  
1006 a. That part of block group 1 consisting of blocks 2, 3, 4,  
1007 5, 6, 7, 8, 9, 10, 11, 12, 13, 14, 15, 16, 17, 18, 19, 20, 21,  
1008 and 22.  
1009 b. All of block group 2.  
1010 c. All of block group 3.  
1011 16. That part of tract 110.18 consisting of:  
1012 a. All of block group 1.  
1013 b. That part of block group 2 consisting of blocks 0, 1, 2,  
1014 3, 5, 6, 8, 9, 11, and 12.  
1015 17. That part of tract 9900.00 consisting of:  
1016 a. That part of block group 0 consisting of blocks 1, 2, 3,  
1017 4, 16, 17, 18, 19, 20, 21, 22, 23, 24, 25, 29, 30, and 31.  
1018 (19) District 19 is composed of:  
1019 (a) That part of Hillsborough County consisting of:  
1020 1. All of tracts 1.01, 1.02, 2.01, 2.02, 3.01, 3.02, 7.01,  
1021 7.02, 8.00, 9.01, 9.02, 10.01, 10.02, 11.00, 16.00, 17.00,  
1022 18.00, 19.00, 20.00, 21.00, 22.00, 28.00, 29.00, 30.00, 31.00,  
1023 32.00, 33.00, 34.00, 35.00, 36.00, 37.00, 38.00, 41.00, 42.00,  
1024 43.00, 44.00, 49.01, 51.01, 51.02, 53.01, 53.02, 102.04, 104.01,  
1025 104.02, 105.01, 105.02, 106.00, 107.01, 107.02, 108.05, 108.08,



212004

1026 108.09, 108.11, 108.14, 108.15, 108.16, 108.17, 108.19, 108.21,  
1027 108.22, 108.24, 120.01, 120.02, 121.03, 122.11, 133.15, 133.17,  
1028 133.19, 135.01, 135.03, 135.04, 135.05, 136.02, 136.04, 137.02,  
1029 137.03, 137.05, 137.06, 138.01, 138.02, 138.03, 138.04, 138.06,  
1030 138.07, 140.02, 140.07, 141.04, 141.06, 141.08, 141.09, 141.17,  
1031 141.18, 141.19, 141.21, 141.22, and 142.00.  
1032 2. That part of tract 4.01 consisting of:  
1033 a. That part of block group 2 consisting of blocks 0, 1, 2,  
1034 3, 4, 5, 6, 7, 9, 10, and 11.  
1035 3. That part of tract 4.02 consisting of:  
1036 a. That part of block group 3 consisting of blocks 0, 1, 2,  
1037 3, 4, 6, 7, 8, 9, 10, 11, 12, 13, 14, 15, 16, 17, 18, 19, 20,  
1038 21, and 22.  
1039 4. That part of tract 6.02 consisting of:  
1040 a. That part of block group 2 consisting of blocks 0, 1,  
1041 12, 13, 14, 15, 16, 17, 18, 19, 20, 21, 22, 23, 41, 42, 43, 44,  
1042 45, 46, 47, 48, 49, 50, 51, 52, 53, and 54.  
1043 5. That part of tract 12.00 consisting of:  
1044 a. That part of block group 1 consisting of blocks 0, 4, 5,  
1045 6, 7, 8, 9, 10, 11, 20, 21, 24, 25, 26, 27, 28, 29, 30, 31, and  
1046 32.  
1047 b. That part of block group 2 consisting of blocks 0, 1, 2,  
1048 3, 4, 5, 6, 7, 8, 9, 10, 11, 12, 13, 14, 15, 16, 17, 23, 24, 25,  
1049 26, 27, 36, 37, 38, 39, 40, 44, 45, and 46.  
1050 6. That part of tract 13.00 consisting of:  
1051 a. That part of block group 1 consisting of blocks 0, 1, 2,  
1052 25, 28, 29, and 30.  
1053 7. That part of tract 27.02 consisting of:  
1054 a. That part of block group 1 consisting of blocks 31, 34,



212004

1055 37, and 38.

1056 b. That part of block group 2 consisting of block 41.

1057 8. That part of tract 50.00 consisting of:

1058 a. All of block group 1.

1059 b. All of block group 2.

1060 c. That part of block group 3 consisting of blocks 0 and 1.

1061 9. That part of tract 103.05 consisting of:

1062 a. All of block group 3.

1063 10. That part of tract 108.10 consisting of:

1064 a. That part of block group 1 consisting of blocks 1, 2, 3,

1065 4, 5, 7, 8, 9, 10, 11, 12, 13, 14, and 15.

1066 b. All of block group 2.

1067 11. That part of tract 108.20 consisting of:

1068 a. That part of block group 1 consisting of blocks 1, 2, 3,

1069 and 4.

1070 b. All of block group 2.

1071 12. That part of tract 108.23 consisting of:

1072 a. That part of block group 1 consisting of blocks 0, 1, 2,

1073 3, 5, 6, 7, and 8.

1074 13. That part of tract 109.00 consisting of:

1075 a. That part of block group 1 consisting of blocks 2, 3, 4,

1076 5, 6, 7, 8, 9, 10, 11, 12, 13, 14, 15, 16, 17, 18, 19, 20, 21,

1077 22, and 23.

1078 14. That part of tract 110.03 consisting of:

1079 a. That part of block group 2 consisting of block 22.

1080 b. That part of block group 3 consisting of blocks 7, 8, 9,

1081 10, 11, 12, 13, 14, and 15.

1082 c. All of block group 4.

1083 15. That part of tract 110.18 consisting of:



212004

1084        a. That part of block group 2 consisting of blocks 4, 7,  
1085 10, 13, and 14.

1086        16. That part of tract 133.23 consisting of:  
1087        a. That part of block group 4 consisting of blocks 1, 2, 3,  
1088 4, 5, 6, 7, 8, 9, and 10.

1089        17. That part of tract 134.10 consisting of:  
1090        a. That part of block group 2 consisting of block 8.

1091        18. That part of tract 140.03 consisting of:  
1092        a. That part of block group 1 consisting of blocks 50, 51,  
1093 and 69.

1094        19. That part of tract 140.09 consisting of:  
1095        a. That part of block group 1 consisting of blocks 10 and  
1096 11.

1097        20. That part of tract 140.11 consisting of:  
1098        a. That part of block group 3 consisting of blocks 15 and  
1099 16.

1100        21. That part of tract 140.13 consisting of:  
1101        a. That part of block group 1 consisting of blocks 2, 3,  
1102 24, and 25.

1103        22. That part of tract 9900.00 consisting of:  
1104        a. That part of block group 0 consisting of blocks 5, 6, 7,  
1105 8, 9, 10, 11, 12, 13, 14, 15, 26, 27, 28, 32, 33, 34, 35, 36,  
1106 37, 38, 39, 40, and 41.

1107        (b) That part of Pinellas County consisting of:  
1108        1. All of tracts 201.09, 201.10, 202.01, 202.02, 202.06,  
1109 202.07, 202.08, 202.09, 203.01, 203.02, 204.00, 205.00, 206.00,  
1110 207.00, 208.00, 212.00, 215.01, 215.02, 216.00, 218.00, 219.00,  
1111 220.00, 221.01, 221.02, 222.00, 229.01, 233.00, 234.00, 235.01,  
1112 235.02, 236.01, 236.02, 237.00, 286.01, 286.02, 287.00, and





212004

1113 9901.00.  
1114 2. That part of tract 201.05 consisting of:  
1115 a. That part of block group 2 consisting of blocks 6 and 7.  
1116 b. That part of block group 3 consisting of blocks 0, 1, 2,  
1117 3, 4, 5, 6, 7, 8, 9, 11, 12, 13, 14, 15, 18, and 19.  
1118 3. That part of tract 201.06 consisting of:  
1119 a. That part of block group 3 consisting of blocks 1, 4, 7,  
1120 and 31.  
1121 4. That part of tract 226.01 consisting of:  
1122 a. That part of block group 1 consisting of blocks 22, 23,  
1123 24, 25, 26, 27, 28, 29, 30, 31, 32, 33, and 34.  
1124 b. That part of block group 3 consisting of blocks 15, 16,  
1125 17, 18, 19, 20, 21, 22, 23, 24, 25, 26, 27, 28, 29, 30, 31, and  
1126 32.  
1127 5. That part of tract 227.00 consisting of:  
1128 a. That part of block group 1 consisting of blocks 28, 29,  
1129 30, 31, 32, 33, 34, 35, 36, 37, 38, 39, and 40.  
1130 b. That part of block group 2 consisting of blocks 13, 14,  
1131 15, 24, 25, 26, 27, 28, 29, 30, 31, 32, 33, 34, 35, 36, 37, 38,  
1132 39, 40, and 41.  
1133 c. That part of block group 3 consisting of blocks 23, 24,  
1134 25, 26, 27, 28, 29, 30, 31, 32, 33, and 34.  
1135 (20) District 20 is composed of:  
1136 (a) That part of Hillsborough County consisting of:  
1137 1. All of tracts 101.05, 101.06, 101.07, 101.08, 102.03,  
1138 102.10, 102.11, 102.12, 102.13, 102.15, 102.16, 102.17, 102.18,  
1139 103.03, 103.04, 110.13, 110.19, 121.06, 121.07, 121.08, 121.09,  
1140 121.10, 122.06, 122.07, 122.08, 122.09, 122.10, 122.12, 122.13,  
1141 123.01, 123.03, 123.04, 124.01, 124.02, 124.03, 125.01, 125.03,



212004

1142 125.04, 126.00, 127.01, 127.02, 128.00, 129.00, 130.01, 130.02,  
1143 130.03, 130.04, 132.03, 132.04, 132.05, 133.07, 133.11, 133.12,  
1144 133.16, 143.00, 9803.00, and 9804.00.  
1145 2. That part of tract 103.05 consisting of:  
1146 a. All of block group 1.  
1147 b. All of block group 2.  
1148 3. That part of tract 108.10 consisting of:  
1149 a. That part of block group 1 consisting of blocks 0 and 6.  
1150 4. That part of tract 110.08 consisting of:  
1151 a. That part of block group 1 consisting of blocks 0, 1, 6,  
1152 and 11.  
1153 b. That part of block group 2 consisting of block 2.  
1154 5. That part of tract 110.16 consisting of:  
1155 a. That part of block group 1 consisting of blocks 0, 11,  
1156 12, and 15.  
1157 6. That part of tract 110.17 consisting of:  
1158 a. That part of block group 1 consisting of blocks 0 and 1.  
1159 7. That part of tract 133.05 consisting of:  
1160 a. That part of block group 1 consisting of blocks 0, 1, 2,  
1161 3, 4, and 5.  
1162 (b) That part of Pasco County consisting of:  
1163 1. All of tracts 316.04, 319.01, 319.02, 319.03, 320.01,  
1164 320.05, 320.06, 320.07, 320.08, 320.09, 320.10, 320.11, 320.12,  
1165 320.13, 320.14, 321.03, 321.04, 321.05, 321.06, 321.07, 321.08,  
1166 321.09, 321.10, 321.11, 321.12, 321.13, 322.00, 323.00, 324.01,  
1167 324.02, 325.00, 326.01, 326.02, 327.00, 328.02, 328.04, 328.05,  
1168 329.01, 329.02, 329.05, 330.05, 330.06, 330.07, 330.08, 330.09,  
1169 330.10, 330.11, 330.12, 330.13, 330.14, 331.01, and 331.02.  
1170 2. That part of tract 316.03 consisting of:



212004

1171       a. All of block group 1.  
1172       b. All of block group 2.  
1173       c. That part of block group 3 consisting of blocks 0, 1, 3,  
1174 4, 5, 6, 7, 8, 9, 10, 11, 12, 13, 14, 15, 16, 17, and 18.  
1175       3. That part of tract 316.05 consisting of:  
1176       a. That part of block group 1 consisting of blocks 0, 1, 2,  
1177 3, 4, 5, 6, 7, 8, 9, 10, 11, 12, 13, 14, and 15.  
1178       b. All of block group 2.  
1179       4. That part of tract 317.01 consisting of:  
1180       a. That part of block group 1 consisting of blocks 0, 1, 2,  
1181 6, 23, 33, 34, 35, 36, 37, 38, 39, 40, 41, 42, 43, 44, 45, 46,  
1182 47, 48, 49, 50, 51, 52, 133, 134, 135, 139, 140, 141, 142, 143,  
1183 144, 145, 146, and 147.  
1184       5. That part of tract 318.06 consisting of:  
1185       a. That part of block group 2 consisting of block 13.  
1186       6. That part of tract 318.08 consisting of:  
1187       a. That part of block group 2 consisting of blocks 3, 4,  
1188 and 12.  
1189       7. That part of tract 318.09 consisting of:  
1190       a. That part of block group 1 consisting of blocks 0, 1, 2,  
1191 3, 4, 7, 8, 9, 10, 11, 12, 13, 14, 15, 16, 18, 19, 21, 23, 24,  
1192 25, 26, and 27.  
1193       b. All of block group 2.  
1194       (21) District 21 is composed of:  
1195       (a) That part of Hillsborough County consisting of:  
1196       1. All of tracts 131.00, 132.06, 132.07, 132.08, 133.10,  
1197 133.13, 133.14, 133.20, 133.22, 134.06, 134.07, 134.09, 134.11,  
1198 134.12, 134.13, 134.14, 134.15, 139.03, 139.07, 139.12, 139.13,  
1199 139.14, 139.15, 139.16, 139.17, 139.18, 139.19, 139.22, 139.23,



212004

1200 139.24, 139.25, 139.26, 140.08, 140.10, 140.12, 140.14, 140.17,  
1201 9802.00, and 9901.00.

1202 2. That part of tract 133.05 consisting of:  
1203 a. That part of block group 1 consisting of blocks 6, 7, 8,  
1204 9, 10, 11, 12, 13, 14, 15, 16, 17, 18, 19, 20, 21, 22, 23, and  
1205 24.

1206 b. All of block group 2.  
1207 3. That part of tract 133.23 consisting of:  
1208 a. All of block group 1.  
1209 b. All of block group 2.  
1210 c. All of block group 3.  
1211 d. That part of block group 4 consisting of blocks 0, 11,  
1212 12, 13, 14, 15, and 16.

1213 e. All of block group 5.  
1214 4. That part of tract 134.10 consisting of:  
1215 a. All of block group 1.  
1216 b. That part of block group 2 consisting of blocks 0, 1, 2,  
1217 3, 4, 5, 6, 7, 9, 10, and 11.

1218 5. That part of tract 140.03 consisting of:  
1219 a. That part of block group 1 consisting of blocks 0, 1, 2,  
1220 3, 4, 5, 6, 7, 8, 9, 10, 11, 12, 13, 14, 15, 16, 17, 18, 19, 20,  
1221 21, 22, 23, 24, 25, 26, 27, 28, 29, 30, 31, 32, 33, 34, 35, 36,  
1222 37, 38, 39, 40, 41, 42, 43, 44, 45, 46, 47, 48, 49, 52, 53, 54,  
1223 55, 56, 57, 58, 59, 60, 61, 62, 63, 64, 65, 66, 67, 68, 70, 71,  
1224 72, 73, 74, 75, 76, 77, 78, 79, 80, 81, 82, 83, 84, 85, and 86.

1225 6. That part of tract 140.09 consisting of:  
1226 a. That part of block group 1 consisting of blocks 0, 1, 2,  
1227 3, 4, 5, 6, 7, 8, 9, 12, 13, 14, 15, 16, 17, 18, 19, 20, 21, 22,  
1228 23, and 24.



212004

1229        7. That part of tract 140.11 consisting of:  
1230        a. All of block group 1.  
1231        b. All of block group 2.  
1232        c. That part of block group 3 consisting of blocks 0, 1, 2,  
1233        3, 4, 5, 6, 7, 8, 9, 10, 11, 12, 13, 14, 17, 18, 19, 20, 21, 22,  
1234        23, 24, 25, 26, 27, 28, 29, 30, and 31.  
1235        8. That part of tract 140.13 consisting of:  
1236        a. That part of block group 1 consisting of blocks 0, 1, 4,  
1237        5, 6, 7, 8, 9, 10, 11, 12, 13, 14, 15, 16, 17, 18, 19, 20, 21,  
1238        22, 23, 26, 27, 28, 29, 30, 31, 32, 33, and 34.  
1239        (b) That part of Manatee County consisting of:  
1240        1. All of tracts 1.01, 1.03, 1.05, 1.06, 2.01, 2.03, 2.04,  
1241        3.07, 3.09, 3.10, 4.03, 4.05, 4.06, 4.07, 4.09, 4.10, 5.01,  
1242        5.03, 5.04, 6.01, 6.03, 6.04, 7.03, 7.04, 7.05, 8.04, 8.11,  
1243        8.12, 11.04, 11.05, 11.06, 11.07, 11.08, 12.02, 12.03, 12.04,  
1244        13.00, 14.02, 14.04, 14.05, 14.06, 15.01, 15.02, 16.02, 16.03,  
1245        16.04, 17.01, 17.05, 18.01, 18.02, 19.04, 19.07, 19.08, 19.09,  
1246        19.10, 19.11, 19.13, 19.14, 19.15, 19.16, 20.03, 20.11, 20.12,  
1247        20.14, 20.18, 20.19, 20.20, 20.21, 20.24, 20.25, and 9900.00.  
1248        2. That part of tract 3.11 consisting of:  
1249        a. All of block group 1.  
1250        b. That part of block group 2 consisting of blocks 2, 3, 4,  
1251        5, 6, 7, and 8.  
1252        3. That part of tract 3.12 consisting of:  
1253        a. All of block group 2.  
1254        4. That part of tract 20.10 consisting of:  
1255        a. That part of block group 1 consisting of blocks 0, 1, 2,  
1256        3, 4, 5, 6, 7, 8, 9, 10, 11, 12, 13, 14, 15, 16, 17, 18, 19, 20,  
1257        21, 22, 23, 24, 25, 26, 27, 28, 29, 30, 31, 32, 33, 34, 35, 36,



212004

38, 39, 40, 41, 42, 43, 44, 45, 46, 47, 48, 49, 50, 51, 52, 53,  
54, 55, 56, 57, 58, and 59.

(22) District 22 is composed of:

(a) That part of Polk County consisting of:

1. All of tracts 103.00, 104.01, 104.02, 105.01, 105.02,  
106.04, 107.01, 107.02, 108.00, 109.00, 110.00, 111.00, 112.02,  
112.03, 112.04, 113.00, 114.00, 115.01, 115.02, 116.03, 116.04,  
116.05, 116.06, 117.31, 117.32, 120.01, 120.02, 120.03, 120.04,  
121.13, 121.24, 121.25, 121.26, 121.27, 121.28, 121.30, 121.31,  
121.32, 121.33, 122.03, 122.07, 122.08, 122.09, 123.03, 123.04,  
123.05, 123.06, 123.07, 123.09, 124.04, 124.05, 124.07, 124.08,  
124.09, 124.10, 124.11, 124.12, 124.13, 124.14, 124.15, 125.02,  
125.06, 125.08, 125.09, 125.10, 125.11, 125.12, 125.13, 125.14,  
125.15, 126.01, 126.02, 127.01, 127.02, 128.02, 128.03, 128.04,  
129.00, 130.01, 130.02, 131.01, 131.02, 131.03, 132.00, 133.00,  
134.00, 135.00, 136.01, 136.02, 137.01, 137.02, 138.01, 138.02,  
139.01, 139.02, 140.01, 140.03, 140.05, 140.06, 141.04, 141.21,  
141.23, 141.24, 141.26, 141.27, 141.28, 141.29, 141.30, 141.31,  
142.01, 142.02, 142.03, 143.01, 143.03, 143.04, 144.01, 164.00,  
and 9800.00.

2. That part of tract 106.01 consisting of:

a. All of block group 1.

b. All of block group 2.

3. That part of tract 106.03 consisting of:

a. That part of block group 1 consisting of block 0.

b. That part of block group 2 consisting of blocks 0 and 1.

4. That part of tract 117.04 consisting of:

a. That part of block group 1 consisting of blocks 0, 1, 2,  
3, 4, 5, 6, 7, 8, 11, 12, 13, 14, 15, 16, 17, 18, 19, 20, 21,



212004

1287 22, 23, 24, 25, 26, 27, 28, 29, 30, 31, 32, 33, 34, 35, 36, and  
1288 37.  
1289 b. All of block group 2.  
1290 c. All of block group 3.  
1291 5. That part of tract 117.21 consisting of:  
1292 a. All of block group 1.  
1293 b. That part of block group 2 consisting of blocks 0, 1, 2,  
1294 3, 4, 5, 6, 7, 8, 9, 10, 11, 12, 13, 14, 15, 16, 17, 18, 19, 20,  
1295 21, 22, 23, 24, 25, 26, 27, 28, 29, 30, 31, 32, 33, 34, 35, 36,  
1296 39, and 40.  
1297 6. That part of tract 117.22 consisting of:  
1298 a. That part of block group 1 consisting of blocks 0, 1, 2,  
1299 3, 4, 5, 6, 7, 8, 9, 10, 11, 12, 13, 14, 15, 16, 17, 18, 19, 20,  
1300 21, 22, 23, 24, 25, 26, 27, 28, 29, 30, 31, 32, 37, 38, and 39.  
1301 b. All of block group 2.  
1302 7. That part of tract 118.34 consisting of:  
1303 a. That part of block group 3 consisting of blocks 0, 1, 2,  
1304 3, 4, 5, 6, 7, 8, 9, 10, 11, 12, 13, 14, 15, 21, 30, 52, 53, 54,  
1305 55, and 79.  
1306 8. That part of tract 119.01 consisting of:  
1307 a. That part of block group 1 consisting of blocks 0, 1, 2,  
1308 3, 6, and 8.  
1309 9. That part of tract 144.02 consisting of:  
1310 a. That part of block group 1 consisting of blocks 0, 1, 2,  
1311 3, 4, 5, 6, 7, 8, 9, 10, 11, 12, 13, 14, 15, 16, 17, 18, 19, 21,  
1312 22, 23, 24, 25, 26, 27, 28, 29, 30, 31, 32, 33, 41, 42, 75, 76,  
1313 and 79.  
1314 10. That part of tract 145.01 consisting of:  
1315 a. That part of block group 4 consisting of blocks 0, 1, 2,



212004

1316 3, 4, 5, 6, 7, 8, 9, 10, 11, 12, 13, 14, 15, 16, 17, 18, 19, 20,  
1317 21, 22, 23, 24, 25, 26, 27, 28, 29, 39, 40, 41, 57, 58, 59, 60,  
1318 61, 62, 68, 69, 71, and 72.

1319 11. That part of tract 146.00 consisting of:

1320 a. That part of block group 1 consisting of blocks 0, 1, 2,  
1321 3, 4, 5, 7, 8, 11, 12, 13, 14, 15, 16, 17, 18, 25, 26, 31, 49,  
1322 and 50.

1323 12. That part of tract 147.01 consisting of:

1324 a. That part of block group 1 consisting of blocks 0, 1, 2,  
1325 3, 4, 5, 6, 7, 8, 13, 14, 15, 16, 17, 18, 19, 20, 21, 22, 23,  
1326 24, 25, 26, 40, 41, 42, 43, 44, 45, 46, 47, 48, 49, 50, 51, 52,  
1327 53, 54, 55, 57, 58, 77, 78, and 79.

1328 13. That part of tract 147.03 consisting of:

1329 a. All of block group 1.

1330 b. That part of block group 2 consisting of blocks 0, 1, 2,  
1331 3, 4, and 5.

1332 14. That part of tract 154.01 consisting of:

1333 a. That part of block group 2 consisting of block 7.

1334 15. That part of tract 155.00 consisting of:

1335 a. That part of block group 1 consisting of blocks 0, 1, 2,  
1336 3, 4, 5, 6, and 7.

1337 b. All of block group 2.

1338 c. That part of block group 3 consisting of blocks 0, 1,  
1339 and 2.

1340 (23) District 23 is composed of:

1341 (a) All of Sarasota County.

1342 (b) That part of Manatee County consisting of:

1343 1. All of tracts 3.04, 3.05, 3.13, 3.14, 8.05, 8.08, 8.09,  
1344 8.10, 8.13, 8.14, 9.01, 9.02, 10.01, 10.02, 20.05, 20.08, 20.16,





212004

20.17, 20.22, and 20.23.

2. That part of tract 3.11 consisting of:

a. That part of block group 2 consisting of blocks 0 and 1.

3. That part of tract 3.12 consisting of:

a. All of block group 1.

4. That part of tract 20.10 consisting of:

a. That part of block group 1 consisting of block 37.

b. All of block group 2.

(24) District 24 is composed of:

(a) That part of Pinellas County consisting of:

1. All of tracts 201.07, 201.08, 223.01, 223.02, 224.01,

224.02, 225.01, 225.02, 225.03, 226.02, 228.01, 228.02, 229.02,

230.00, 231.00, 232.00, 238.00, 239.00, 240.01, 240.02, 240.04,

240.05, 241.00, 242.01, 242.02, 243.01, 243.02, 244.03, 244.06,

244.08, 244.09, 244.10, 244.11, 244.12, 244.13, 245.05, 245.07,

245.08, 245.09, 245.10, 245.12, 245.14, 245.15, 245.16, 245.17,

245.18, 245.19, 246.01, 246.03, 246.04, 247.01, 247.02, 247.03,

248.01, 248.03, 248.04, 248.05, 249.01, 249.04, 249.05, 249.06,

249.07, 249.08, 250.04, 250.07, 250.09, 250.11, 250.12, 250.13,

250.14, 250.15, 250.16, 250.17, 250.18, 250.19, 250.20, 250.21,

251.06, 251.07, 251.08, 251.09, 251.10, 251.11, 251.12, 251.13,

251.14, 251.15, 251.16, 251.19, 251.20, 251.21, 251.22, 251.23,

252.04, 252.05, 252.07, 252.08, 252.09, 252.10, 252.11, 253.03,

253.05, 253.07, 253.09, 253.10, 253.11, 254.01, 254.07, 254.11,

254.12, 254.13, 254.14, 254.15, 254.16, 254.17, 254.18, 254.19,

254.20, 254.21, 255.01, 255.07, 255.08, 255.09, 255.10, 256.02,

256.03, 256.04, 258.00, 259.01, 264.01, 266.01, 276.03, 276.05,

276.06, 277.01, 277.03, 277.04, 278.01, 278.02, 279.01, 279.05,

280.02, 280.04, 280.05, 280.06, 281.02, 281.03, 281.04, 282.00,



212004

1374 283.00, 284.03, and 285.00.

1375 2. That part of tract 201.05 consisting of:

1376 a. All of block group 1.

1377 b. That part of block group 2 consisting of blocks 0, 1, 2,

1378 3, 4, 5, 8, 9, 10, 11, 12, 13, 14, 15, 16, 17, 18, 19, 20, and

1379 21.

1380 c. That part of block group 3 consisting of blocks 10, 16,

1381 and 17.

1382 3. That part of tract 201.06 consisting of:

1383 a. All of block group 1.

1384 b. All of block group 2.

1385 c. That part of block group 3 consisting of blocks 0, 2, 3,

1386 5, 6, 8, 9, 10, 11, 12, 13, 14, 15, 16, 17, 18, 19, 20, 21, 22,

1387 23, 24, 25, 26, 27, 28, 29, and 30.

1388 4. That part of tract 226.01 consisting of:

1389 a. That part of block group 1 consisting of blocks 0, 1, 2,

1390 3, 4, 5, 6, 7, 8, 9, 10, 11, 12, 13, 14, 15, 16, 17, 18, 19, 20,

1391 and 21.

1392 b. All of block group 2.

1393 c. That part of block group 3 consisting of blocks 0, 1, 2,

1394 3, 4, 5, 6, 7, 8, 9, 10, 11, 12, 13, and 14.

1395 5. That part of tract 227.00 consisting of:

1396 a. That part of block group 1 consisting of blocks 0, 1, 2,

1397 3, 4, 5, 6, 7, 8, 9, 10, 11, 12, 13, 14, 15, 16, 17, 18, 19, 20,

1398 21, 22, 23, 24, 25, 26, and 27.

1399 b. That part of block group 2 consisting of blocks 0, 1, 2,

1400 3, 4, 5, 6, 7, 8, 9, 10, 11, 12, 16, 17, 18, 19, 20, 21, 22, and

1401 23.

1402 c. That part of block group 3 consisting of blocks 0, 1, 2,



212004

1403 3, 4, 5, 6, 7, 8, 9, 10, 11, 12, 13, 14, 15, 16, 17, 18, 19, 20,  
1404 21, and 22.

1405 6. That part of tract 255.05 consisting of:  
1406 a. All of block group 1.  
1407 b. That part of block group 2 consisting of blocks 1, 2, 4,  
1408 5, 6, 7, 8, 9, 10, 11, 12, 13, 14, 15, 16, 17, 18, 19, 20, 21,  
1409 22, 23, 24, 27, 28, and 29.

1410 7. That part of tract 257.00 consisting of:  
1411 a. That part of block group 3 consisting of blocks 5, 6,  
1412 and 7.

1413 8. That part of tract 259.02 consisting of:  
1414 a. That part of block group 2 consisting of blocks 17, 18,  
1415 19, 29, 30, 31, 32, 33, 34, 35, 36, 43, 44, 45, 46, 47, 48, 49,  
1416 50, 51, 52, 53, 54, 57, 58, 59, 60, 61, 62, 63, 64, 65, 66, 67,  
1417 68, and 69.

1418 9. That part of tract 264.02 consisting of:  
1419 a. All of block group 1.  
1420 b. That part of block group 3 consisting of blocks 11, 12,  
1421 13, 14, 15, 16, 17, 18, 19, 20, 21, 22, 23, 24, 25, 26, 27, and  
1422 28.

1423 10. That part of tract 265.01 consisting of:  
1424 a. All of block group 1.  
1425 b. That part of block group 2 consisting of blocks 26, 27,  
1426 28, 29, 30, 32, 33, 34, 35, 36, 37, 38, 39, 40, and 41.

1427 11. That part of tract 9900.00 consisting of:  
1428 a. That part of block group 0 consisting of blocks 16, 17,  
1429 18, 19, 20, 21, 22, 23, 24, 25, 26, 27, 28, 29, 30, 31, 32, 33,  
1430 34, 35, 36, 37, 38, 39, 40, 41, and 42.

1431 (25) District 25 is composed of:



212004

1432        (a) All of Glades County.  
1433        (b) All of Highlands County.  
1434        (c) All of Indian River County.  
1435        (d) All of Okeechobee County.  
1436        (e) That part of St Lucie County consisting of:  
1437        1. All of tracts 3801.00, 3802.00, 3803.00, 3804.00,  
1438 3805.00, 3806.00, 3807.00, 3808.00, 3809.01, 3809.02, 3810.00,  
1439 3811.03, 3811.04, 3811.05, 3811.06, 3811.07, 3812.04, 3813.00,  
1440 3814.01, 3814.02, 3815.04, 3815.05, 3815.06, 3815.07, 3815.08,  
1441 3816.02, 3816.03, 3816.04, 3816.05, 3817.01, 3817.02, 3818.02,  
1442 3818.03, 3818.04, 3820.09, 3820.10, 3820.11, 3820.12, 3820.13,  
1443 3820.14, 3821.22, 3821.23, 3821.24, 3821.25, 3822.01, 9800.00,  
1444 and 9900.00.  
1445        2. That part of tract 3820.07 consisting of:  
1446        a. That part of block group 1 consisting of blocks 0, 1, 2,  
1447 3, 4, 5, 6, 7, 8, 9, 10, 11, 12, 13, 14, 15, 16, 17, 18, 19, 20,  
1448 21, 22, 23, 24, 25, 26, 27, 28, 29, 30, 31, 32, 33, 34, 35, 36,  
1449 37, 38, 39, 40, 41, 42, 43, 44, 45, 46, 47, and 49.  
1450        b. That part of block group 2 consisting of blocks 0, 1, 2,  
1451 3, 4, 5, 6, 7, 8, 9, 10, 11, 12, 13, 14, 15, 17, 18, 19, 20, 21,  
1452 22, 23, 24, 25, 26, 27, 28, 29, 30, 31, 32, 33, 34, 35, 36, 37,  
1453 38, 39, 40, 41, 42, 43, 44, 45, 46, 47, 48, 49, 50, 51, 52, and  
1454 53.  
1455        3. That part of tract 3820.08 consisting of:  
1456        a. That part of block group 1 consisting of blocks 0, 1, 2,  
1457 3, 4, 5, 6, 7, 8, 9, 10, 13, 14, 15, 16, 17, 18, 19, 20, 21, 22,  
1458 23, 24, 25, 26, 27, 28, 29, 30, 31, 32, 33, 34, 35, 36, 37, 38,  
1459 39, 40, 41, 42, 43, 44, 45, 46, and 47.  
1460        b. All of block group 2.



212004

1461 c. All of block group 3.  
1462 d. All of block group 4.  
1463 4. That part of tract 3821.20 consisting of:  
1464 a. All of block group 1.  
1465 b. That part of block group 2 consisting of blocks 0, 1, 2,  
1466 and 3.  
1467 c. All of block group 3.  
1468 d. All of block group 4.  
1469 5. That part of tract 3821.21 consisting of:  
1470 a. That part of block group 1 consisting of blocks 0, 1, 2,  
1471 3, 4, 5, 6, 7, 8, 9, 10, 11, and 12.  
1472 b. That part of block group 2 consisting of blocks 0, 1, 2,  
1473 and 3.  
1474 c. All of block group 3.  
1475 6. That part of tract 3821.26 consisting of:  
1476 a. That part of block group 1 consisting of block 0.  
1477 b. That part of block group 2 consisting of blocks 0, 1, 2,  
1478 and 8.  
1479 7. That part of tract 3821.27 consisting of:  
1480 a. All of block group 1.  
1481 b. All of block group 2.  
1482 c. That part of block group 3 consisting of blocks 0, 1, 2,  
1483 3, 4, 5, 6, 7, 8, 9, 10, 11, 12, 13, 14, 15, and 16.  
1484 8. That part of tract 3822.02 consisting of:  
1485 a. That part of block group 1 consisting of blocks 0, 1, 2,  
1486 3, 4, 5, 6, 7, 8, 9, 10, 11, 12, 13, 14, 15, 16, 17, 18, 19, 20,  
1487 21, 22, 23, 24, 25, 26, 27, 28, 29, 30, 31, 32, 33, 34, 35, 36,  
1488 37, 38, 39, 40, 41, 42, 43, 44, 45, 46, 47, 48, 49, 50, 51, 52,  
1489 53, 54, 55, 56, 57, 58, 59, 60, 61, 62, 63, 64, 65, 66, 67, 68,



212004

1490 69, 70, 71, 72, 73, 74, 75, 76, 77, 78, 79, 80, 81, 82, 83, 84,  
1491 85, 86, 87, 88, 89, 90, 91, 92, 93, 94, 95, 96, 97, 98, 99, 100,  
1492 101, 102, 103, 104, 105, 106, 107, 108, 109, 110, 111, 112, 113,  
1493 114, 115, 116, 117, 118, 119, 120, 121, 122, 123, 124, 125, 126,  
1494 127, 128, 129, 130, 131, 132, 133, 134, 135, 136, 137, 138, 139,  
1495 140, 141, 142, 143, 144, 150, 151, 152, 157, 158, 159, 160, 161,  
1496 162, 163, 164, 165, 166, 167, 168, 169, 170, 171, 172, 173, 174,  
1497 175, 176, 177, 178, 179, 180, 181, 182, 183, 184, 185, and 186.

1498 b. All of block group 2.

1499 (26) District 26 is composed of:

1500 (a) All of Charlotte County.

1501 (b) All of De Soto County.

1502 (c) All of Hardee County.

1503 (d) That part of Lee County consisting of:

1504 1. All of tracts 4.02, 202.01, 202.02, 203.01, 203.02,  
1505 205.01, 301.00, 302.01, 302.02, 302.05, 303.00, 401.23, 401.24,  
1506 401.25, 401.26, 401.27, 402.05, 402.06, 402.07, 402.08, 402.09,  
1507 402.10, 402.11, and 402.12.

1508 2. That part of tract 201.02 consisting of:

1509 a. That part of block group 1 consisting of blocks 0, 1, 2,  
1510 3, 4, 5, 6, 7, 8, 9, 10, 11, 12, 14, 15, 16, 17, 18, 19, 20, and  
1511 21.

1512 b. That part of block group 2 consisting of blocks 0, 1, 2,  
1513 4, 5, 6, 7, 8, 9, 10, 11, 12, 13, 14, 15, 16, 17, 18, 19, 20,  
1514 21, 22, 23, 24, 25, 26, 27, 28, 29, 30, 31, 32, 33, 34, and 35.

1515 c. All of block group 3.

1516 d. All of block group 4.

1517 3. That part of tract 201.03 consisting of:

1518 a. That part of block group 1 consisting of blocks 0, 1, 2,



212004

1519 3, 4, 5, 6, 8, 9, 10, 11, 12, 13, 14, 15, 16, 17, 18, 19, 20,  
1520 and 25.

1521 b. That part of block group 2 consisting of blocks 0, 1, 2,  
1522 3, 4, 5, 6, 7, 8, 9, 10, 11, 12, 13, 14, 15, 16, 18, 19, 20, 22,  
1523 23, 25, 27, 28, 29, 30, 31, and 32.

1524 4. That part of tract 201.04 consisting of:

1525 a. That part of block group 1 consisting of blocks 0, 1, 2,  
1526 3, 4, 5, 6, 7, 8, 9, 10, 11, 12, 15, 16, 17, 18, 19, 20, and 21.

1527 b. That part of block group 2 consisting of blocks 0, 1, 2,  
1528 3, 4, 5, 6, 7, 8, 9, 10, 11, 13, 14, 15, 16, 17, 18, 19, 20, 21,  
1529 and 22.

1530 5. That part of tract 204.00 consisting of:

1531 a. That part of block group 2 consisting of blocks 0, 1, 2,  
1532 3, 5, 6, and 7.

1533 6. That part of tract 208.02 consisting of:

1534 a. All of block group 1.

1535 b. That part of block group 3 consisting of blocks 0, 6, 7,  
1536 8, 9, 10, 11, 12, 13, 14, 15, 16, 17, 18, 19, 20, 21, 22, 23,  
1537 24, 25, 26, 27, 28, 29, 30, and 31.

1538 7. That part of tract 401.10 consisting of:

1539 a. That part of block group 1 consisting of blocks 0, 1, 2,  
1540 3, 4, 5, 6, 7, 8, 9, 10, 11, 12, 13, 14, 15, 16, 17, 18, 19, 20,  
1541 21, 22, 23, 24, 25, 26, 27, 28, 29, 30, 31, 32, and 35.

1542 (e) That part of Polk County consisting of:

1543 1. All of tracts 118.21, 118.22, 118.32, 118.35, 118.36,  
1544 118.37, 118.38, 119.02, 119.08, 119.09, 119.10, 119.11, 119.12,  
1545 119.13, 145.02, 147.04, 148.02, 148.03, 148.04, 149.03, 149.04,  
1546 149.05, 149.06, 150.00, 151.01, 151.02, 152.00, 153.01, 153.02,  
1547 154.02, 154.04, 154.05, 156.00, 157.01, 157.02, 158.01, 158.02,



212004

1548 159.00, 160.01, 160.02, 160.03, and 161.00.

1549 2. That part of tract 106.01 consisting of:

1550 a. All of block group 3.

1551 3. That part of tract 106.03 consisting of:

1552 a. That part of block group 1 consisting of blocks 1, 2, 3,

1553 4, 5, 6, 7, 8, 9, 10, and 11.

1554 b. That part of block group 2 consisting of blocks 2, 3, 4,

1555 5, 6, 7, 8, 9, 10, 11, 12, 13, 14, 15, 16, and 17.

1556 4. That part of tract 117.04 consisting of:

1557 a. That part of block group 1 consisting of blocks 9 and

1558 10.

1559 5. That part of tract 117.21 consisting of:

1560 a. That part of block group 2 consisting of blocks 37 and

1561 38.

1562 6. That part of tract 117.22 consisting of:

1563 a. That part of block group 1 consisting of blocks 33, 34,

1564 35, and 36.

1565 7. That part of tract 118.34 consisting of:

1566 a. All of block group 1.

1567 b. All of block group 2.

1568 c. That part of block group 3 consisting of blocks 16, 17,

1569 18, 19, 20, 22, 23, 24, 25, 26, 27, 28, 29, 31, 32, 33, 34, 35,

1570 36, 37, 38, 39, 40, 41, 42, 43, 44, 45, 46, 47, 48, 49, 50, 51,

1571 56, 57, 58, 59, 60, 61, 62, 63, 64, 65, 66, 67, 68, 69, 70, 71,

1572 72, 73, 74, 75, 76, 77, and 78.

1573 8. That part of tract 119.01 consisting of:

1574 a. That part of block group 1 consisting of blocks 4, 5, 7,

1575 9, 10, 11, 12, 13, 14, 15, 16, 17, 18, 19, 20, and 21.

1576 b. All of block group 2.





212004

9. That part of tract 144.02 consisting of:

a. That part of block group 1 consisting of blocks 20, 34, 35, 36, 37, 38, 39, 40, 43, 44, 45, 46, 47, 48, 49, 50, 51, 52, 53, 54, 55, 56, 57, 58, 59, 60, 61, 62, 63, 64, 65, 66, 67, 68, 69, 70, 71, 72, 73, 74, 77, 78, 80, 81, 82, 83, 84, 85, 86, 87, 88, 89, 90, and 91.

10. That part of tract 145.01 consisting of:

a. All of block group 1.

b. All of block group 2.

c. All of block group 3.

d. That part of block group 4 consisting of blocks 30, 31, 32, 33, 34, 35, 36, 37, 38, 42, 43, 44, 45, 46, 47, 48, 49, 50, 51, 52, 53, 54, 55, 56, 63, 64, 65, 66, 67, 70, 73, 74, 75, 76, 77, and 78.

11. That part of tract 146.00 consisting of:

a. That part of block group 1 consisting of blocks 6, 9, 10, 19, 20, 21, 22, 23, 24, 27, 28, 29, 30, 32, 33, 34, 35, 36, 37, 38, 39, 40, 41, 42, 43, 44, 45, 46, 47, and 48.

b. All of block group 2.

12. That part of tract 147.01 consisting of:

a. That part of block group 1 consisting of blocks 9, 10, 11, 12, 27, 28, 29, 30, 31, 32, 33, 34, 35, 36, 37, 38, 39, 56, 59, 60, 61, 62, 63, 64, 65, 66, 67, 68, 69, 70, 71, 72, 73, 74, 75, 76, 80, 81, 82, 83, 84, 85, 86, 87, 88, 89, 90, and 91.

b. All of block group 2.

c. All of block group 3.

13. That part of tract 147.03 consisting of:

a. That part of block group 2 consisting of blocks 6, 7, and 8.



212004

b. All of block group 3.

14. That part of tract 154.01 consisting of:

a. All of block group 1.

b. That part of block group 2 consisting of blocks 0, 1, 2, 3, 4, 5, 6, 8, 9, 10, 11, 12, 13, 14, 15, 16, 17, 18, 19, 20, 21, 22, 23, 24, 25, 26, 27, 28, 29, 30, 31, 32, 33, 34, 35, 36, 37, 38, 39, 40, 41, 42, 43, 44, 45, 46, 47, 48, and 49.

15. That part of tract 155.00 consisting of:

a. That part of block group 1 consisting of blocks 8, 9, 10, 11, 12, 13, 14, 15, 16, 17, 18, 19, 20, 21, 22, 23, 24, 25, 26, 27, 28, 29, 30, 31, 32, 33, 34, 35, 36, 37, 38, 39, 40, 41, 42, 43, 44, 45, 46, 47, 48, 49, 50, 51, 52, 53, 54, 55, 56, 57, 58, 59, 60, 61, 62, 63, 64, 65, 66, 67, 68, and 69.

b. That part of block group 3 consisting of blocks 3, 4, 5, 6, 7, 8, 9, 10, 11, 12, 13, 14, 15, 16, 17, 18, 19, 20, 21, 22, 23, 24, 25, 26, 27, 28, 29, 30, 31, 32, 33, 34, 35, 36, 37, 38, 39, 40, 41, 42, 43, 44, 45, 46, 47, 48, 49, 50, 51, 52, 53, 54, 55, 56, 57, 58, 59, 60, and 61.

(27) District 27 is composed of:

(a) That part of Lee County consisting of:

1. All of tracts 3.03, 3.04, 3.05, 3.06, 4.01, 5.02, 5.03, 5.04, 6.00, 7.00, 8.00, 9.00, 10.01, 10.02, 11.01, 11.03, 11.04, 12.03, 12.04, 12.05, 12.06, 12.07, 12.08, 12.09, 13.00, 14.01, 14.02, 15.01, 15.02, 16.01, 16.02, 17.01, 17.05, 17.06, 17.08, 17.09, 17.10, 17.11, 18.01, 18.02, 19.03, 19.08, 19.10, 19.11, 19.12, 19.13, 19.15, 19.16, 19.17, 19.18, 19.19, 19.20, 19.21, 19.22, 19.23, 101.04, 101.06, 101.07, 101.08, 101.09, 101.10, 101.11, 101.12, 101.13, 102.03, 102.05, 102.06, 102.07, 102.08, 102.09, 102.10, 103.02, 103.03, 103.05, 103.06, 103.07, 103.08,



212004

1635 103.09, 104.04, 104.11, 104.12, 104.13, 104.14, 104.15, 104.16,  
1636 104.17, 104.18, 104.19, 104.20, 104.21, 104.22, 104.23, 105.01,  
1637 105.03, 105.04, 106.01, 106.02, 107.01, 107.02, 108.01, 108.02,  
1638 108.03, 205.02, 206.00, 207.00, 208.01, 401.08, 401.11, 401.13,  
1639 401.17, 401.34, 401.35, 501.03, 501.04, 501.05, 501.06, 502.04,  
1640 502.05, 502.06, 502.07, 502.08, 502.10, 502.11, 502.12, 502.13,  
1641 503.05, 503.06, 503.15, 503.16, 503.17, 503.18, 503.19, 503.20,  
1642 503.21, 503.22, 504.01, 504.02, 505.01, 505.02, 506.01, 506.03,  
1643 506.04, 601.01, 601.02, 602.01, 602.02, 602.03, 603.00, 701.01,  
1644 701.02, 702.01, 702.02, 801.00, 802.02, 802.03, 802.04, 803.00,  
1645 901.00, and 9900.00.  
1646 2. That part of tract 201.02 consisting of:  
1647 a. That part of block group 1 consisting of block 13.  
1648 b. That part of block group 2 consisting of block 3.  
1649 3. That part of tract 201.03 consisting of:  
1650 a. That part of block group 1 consisting of blocks 7, 21,  
1651 22, 23, and 24.  
1652 b. That part of block group 2 consisting of blocks 17, 21,  
1653 24, 26, and 33.  
1654 4. That part of tract 201.04 consisting of:  
1655 a. That part of block group 1 consisting of blocks 13, 14,  
1656 and 22.  
1657 b. That part of block group 2 consisting of block 12.  
1658 5. That part of tract 204.00 consisting of:  
1659 a. All of block group 1.  
1660 b. That part of block group 2 consisting of blocks 4, 8, 9,  
1661 10, 11, 12, 13, 14, 15, 16, 17, 18, 19, 20, 21, 22, 23, 24, 25,  
1662 26, 27, 28, 29, 30, 31, 32, 33, 34, 35, 36, 37, 38, 39, 40, 41,  
1663 42, 43, 44, 45, 46, 47, 48, 49, 50, 51, 52, 53, 54, 55, and 56.



212004

1664 c. All of block group 3.  
1665 6. That part of tract 208.02 consisting of:  
1666 a. All of block group 2.  
1667 b. That part of block group 3 consisting of blocks 1, 2, 3,  
1668 4, and 5.  
1669 (28) District 28 is composed of:  
1670 (a) All of Collier County.  
1671 (b) All of Hendry County.  
1672 (c) That part of Lee County consisting of:  
1673 1. All of tracts 401.09, 401.18, 401.20, 401.21, 401.22,  
1674 401.28, 401.29, 401.30, 401.31, 401.32, 401.33, 401.36, 401.37,  
1675 401.38, 401.39, 403.01, 403.02, 403.03, 403.04, 403.05, 403.08,  
1676 403.10, 403.11, 403.12, 403.13, 403.14, 403.15, 403.16, 503.11,  
1677 503.12, 503.23, 503.24, 503.25, and 9800.00.  
1678 2. That part of tract 401.10 consisting of:  
1679 a. That part of block group 1 consisting of blocks 33, 34,  
1680 36, 37, and 38.  
1681 (29) District 29 is composed of:  
1682 (a) All of Martin County.  
1683 (b) That part of Palm Beach County consisting of:  
1684 1. All of tracts 1.02, 1.03, 1.04, 2.02, 2.04, 2.08, 2.10,  
1685 2.11, 2.13, 2.14, 2.16, 2.17, 2.18, 2.19, 2.20, 2.21, 2.22,  
1686 2.23, 3.01, 3.03, 3.04, 4.05, 4.06, 4.07, 4.08, 4.10, 9.05,  
1687 78.05, 78.12, 78.13, 78.14, 78.18, 78.20, 78.21, 78.23, 78.30,  
1688 78.31, 78.32, 78.33, 78.34, 78.35, 78.37, 78.38, 78.40, 78.41,  
1689 78.42, 78.43, 78.44, 78.45, 78.46, 78.47, 78.48, 78.49, 78.50,  
1690 78.51, 78.52, 78.53, 79.09, 79.13, 79.14, 79.15, 79.16, 79.18,  
1691 79.19, 80.01, 9801.00, and 9802.00.  
1692 2. That part of tract 5.07 consisting of:



212004

1693        a. That part of block group 1 consisting of blocks 0, 1, 2,  
1694 3, 4, 5, 6, 7, 8, 9, 10, 11, 12, 14, 15, 16, 17, 18, 19, 20, 21,  
1695 22, 23, 24, 25, 26, 35, and 36.

1696        3. That part of tract 6.00 consisting of:  
1697        a. That part of block group 1 consisting of blocks 0, 1, 2,  
1698 3, 4, 5, 6, 7, 8, 9, 10, 11, 12, 13, 14, 15, 16, 17, 18, 19, 20,  
1699 21, and 23.

1700        4. That part of tract 9.04 consisting of:  
1701        a. All of block group 2.  
1702        b. All of block group 3.

1703        5. That part of tract 79.17 consisting of:  
1704        a. All of block group 1.  
1705        b. All of block group 2.  
1706        c. All of block group 3.

1707        d. That part of block group 4 consisting of blocks 0, 1, 2,  
1708 3, 4, 5, 6, 7, 8, 9, 10, 11, 12, 13, 14, 15, 16, 17, 18, 19, 20,  
1709 21, 22, 23, 24, 25, 26, 27, 28, 29, 30, 31, 32, 39, 40, 41, 42,  
1710 43, 44, 45, 46, 47, 48, 49, 50, 51, 52, 53, 54, 55, 56, 57, 58,  
1711 59, 60, 61, 62, 63, 64, 65, 66, 67, 68, 69, 70, 71, 75, 76, 77,  
1712 78, 79, 80, 81, 82, 83, 84, 85, 86, 93, 94, 95, 111, 112, 143,  
1713 144, 159, 160, 161, 162, 163, 164, 165, 166, 167, 168, 169, 170,  
1714 171, 172, 173, 174, and 205.

1715        6. That part of tract 80.02 consisting of:  
1716        a. All of block group 1.  
1717        b. All of block group 2.  
1718        c. All of block group 3.

1719        d. That part of block group 4 consisting of blocks 0, 1, 2,  
1720 3, 4, 5, 6, 7, 8, 9, 10, 11, 12, 13, 14, 15, 20, 21, 22, and 23.

1721        7. That part of tract 81.01 consisting of:



212004

1722        a. That part of block group 1 consisting of blocks 0, 1, 2,  
1723 3, 4, 5, 6, 7, 8, 9, 10, 11, 12, 13, 14, 15, 16, 17, 18, 19, 20,  
1724 21, 22, 29, 30, 31, 32, 33, 34, 35, 36, 37, 38, 39, 67, 68, and  
1725 71.  
1726        8. That part of tract 83.01 consisting of:  
1727        a. That part of block group 2 consisting of blocks 18 and  
1728 19.  
1729        9. That part of tract 9900.00 consisting of:  
1730        a. That part of block group 0 consisting of blocks 1, 2, 3,  
1731 and 4.  
1732        10. That part of tract 9901.00 consisting of:  
1733        a. That part of block group 0 consisting of blocks 1, 2,  
1734 and 5.  
1735        (c) That part of St Lucie County consisting of:  
1736        1. All of tracts 3819.00, 3820.15, 3820.16, 3821.10,  
1737 3821.12, 3821.14, 3821.15, 3821.16, 3821.17, 3821.18, 3821.19,  
1738 3821.28, 3821.29, and 3821.30.  
1739        2. That part of tract 3820.07 consisting of:  
1740        a. That part of block group 1 consisting of block 48.  
1741        b. That part of block group 2 consisting of block 16.  
1742        3. That part of tract 3820.08 consisting of:  
1743        a. That part of block group 1 consisting of blocks 11 and  
1744 12.  
1745        4. That part of tract 3821.20 consisting of:  
1746        a. That part of block group 2 consisting of blocks 4 and 5.  
1747        5. That part of tract 3821.21 consisting of:  
1748        a. That part of block group 1 consisting of blocks 13 and  
1749 14.  
1750        b. That part of block group 2 consisting of blocks 4 and 5.



212004

6. That part of tract 3821.26 consisting of:

a. That part of block group 1 consisting of blocks 1, 2, 3, 4, 5, 6, 7, 8, 9, 10, 11, 12, 13, 14, 15, 16, 17, 18, 19, 20, 21, 22, 23, 24, 25, 26, 27, 28, 29, 30, 31, 32, 33, 34, 35, 36, 37, 38, 39, 40, 41, 42, 43, 44, 45, 46, 47, 48, 49, 50, 51, 52, 53, 54, 55, 56, 57, 58, 59, 60, 61, 62, 63, 64, 65, 66, 67, 68, 69, 70, 71, 72, 73, 74, 75, 76, 77, 78, 79, 80, 81, 82, 83, 84, 85, 86, 87, 88, 89, 90, 91, 92, 93, 94, 95, 96, 97, 98, 99, 100, 101, 102, 103, 104, 105, 106, 107, 108, 109, 110, 111, 112, 113, 114, 115, 116, 117, 118, 119, 120, 121, 122, 123, and 124.

b. That part of block group 2 consisting of blocks 3, 4, 5, 6, 7, 9, 10, 11, 12, 13, 14, 15, 16, 17, 18, 19, 20, 21, 22, 23, 24, 25, 26, 27, 28, 29, 30, 31, 32, 33, 34, 35, 36, 37, and 38.

c. All of block group 3.

d. All of block group 4.

e. All of block group 5.

f. All of block group 6.

7. That part of tract 3821.27 consisting of:

a. That part of block group 3 consisting of blocks 17, 18, and 19.

8. That part of tract 3822.02 consisting of:

a. That part of block group 1 consisting of blocks 145, 146, 147, 148, 149, 153, 154, 155, and 156.

(30) District 30 is composed of:

(a) That part of Palm Beach County consisting of:

1. All of tracts 5.05, 5.09, 5.12, 5.13, 7.02, 7.03, 8.03, 8.05, 9.02, 9.03, 10.02, 10.03, 10.04, 11.01, 11.02, 12.00, 13.01, 13.02, 14.02, 14.03, 14.04, 15.00, 16.00, 17.00, 18.01, 18.02, 19.04, 19.07, 19.09, 19.10, 19.11, 19.12, 19.13, 19.16,



212004

1780 19.17, 19.18, 19.19, 19.20, 19.21, 20.05, 20.06, 21.00, 22.00,  
1781 23.00, 24.00, 26.00, 27.01, 27.02, 27.03, 28.00, 29.00, 30.00,  
1782 31.01, 31.02, 32.01, 32.02, 33.00, 34.00, 35.07, 35.12, 35.13,  
1783 35.14, 36.00, 37.00, 38.01, 38.02, 39.01, 39.02, 40.05, 40.07,  
1784 40.08, 40.09, 40.10, 40.11, 40.12, 40.13, 41.01, 41.02, 42.03,  
1785 42.04, 42.05, 42.06, 42.07, 43.00, 44.01, 44.02, 45.00, 46.01,  
1786 46.02, 47.02, 47.04, 47.05, 47.06, 48.10, 48.13, 48.15, 48.16,  
1787 48.17, 48.18, 48.19, 48.20, 48.21, 48.22, 48.23, 49.02, 49.03,  
1788 49.04, 50.00, 51.01, 51.02, 52.02, 52.03, 52.04, 53.00, 54.12,  
1789 54.13, 55.01, 55.02, 56.02, 58.14, 59.16, 59.17, 59.60, 59.61,  
1790 9800.00, and 9805.00.  
1791 2. That part of tract 5.07 consisting of:  
1792 a. That part of block group 1 consisting of blocks 13, 27,  
1793 28, 29, 30, 31, 32, 33, and 34.  
1794 3. That part of tract 6.00 consisting of:  
1795 a. That part of block group 1 consisting of blocks 22, 24,  
1796 25, 26, 27, 28, 29, 30, 31, 32, 33, 34, and 35.  
1797 4. That part of tract 9.04 consisting of:  
1798 a. All of block group 1.  
1799 5. That part of tract 56.01 consisting of:  
1800 a. That part of block group 2 consisting of blocks 0, 1, 2,  
1801 3, 4, 5, 6, 7, 8, 9, 10, 11, 12, 13, 14, 15, 16, 17, and 18.  
1802 b. All of block group 3.  
1803 6. That part of tract 57.03 consisting of:  
1804 a. That part of block group 1 consisting of blocks 0, 1, 2,  
1805 3, 4, 5, 6, 7, and 22.  
1806 7. That part of tract 58.07 consisting of:  
1807 a. All of block group 1.  
1808 b. That part of block group 2 consisting of blocks 0, 1, 2,





212004

1809 3, 4, 5, 6, 7, 8, 9, 10, 11, 12, 13, 14, and 16.

1810 c. All of block group 3.

1811 d. That part of block group 4 consisting of blocks 0, 1, 2,

1812 3, 4, 5, 6, 7, 8, and 9.

1813 8. That part of tract 58.15 consisting of:

1814 a. That part of block group 1 consisting of blocks 0, 1, 2,

1815 3, 4, 5, 6, 7, 8, 9, 10, 11, 12, 13, 14, and 18.

1816 b. All of block group 2.

1817 9. That part of tract 77.54 consisting of:

1818 a. That part of block group 1 consisting of block 0.

1819 10. That part of tract 9900.00 consisting of:

1820 a. That part of block group 0 consisting of blocks 5, 6, 7,

1821 8, and 9.

1822 (31) District 31 is composed of:

1823 (a) That part of Palm Beach County consisting of:

1824 1. All of tracts 54.11, 57.02, 57.04, 58.10, 58.11, 58.12,

1825 58.13, 58.18, 58.19, 58.20, 58.21, 59.18, 59.21, 59.22, 59.23,

1826 59.26, 59.30, 59.31, 59.33, 59.34, 59.36, 59.37, 59.38, 59.39,

1827 59.40, 59.42, 59.43, 59.44, 59.45, 59.46, 59.47, 59.49, 59.50,

1828 59.51, 59.52, 59.53, 59.54, 59.55, 59.57, 59.58, 59.59, 60.05,

1829 60.06, 60.07, 60.08, 60.09, 60.10, 60.11, 60.12, 61.00, 62.01,

1830 62.02, 62.03, 63.01, 63.02, 64.01, 64.02, 65.01, 65.02, 66.02,

1831 66.04, 66.06, 66.07, 67.00, 68.01, 68.02, 69.06, 69.07, 69.08,

1832 69.09, 69.10, 69.11, 69.12, 70.05, 70.06, 70.07, 70.08, 70.09,

1833 70.10, 70.11, 70.12, 70.13, 71.00, 72.02, 72.06, 72.07, 72.08,

1834 73.01, 73.02, 74.07, 74.10, 74.12, 74.14, 77.05, 77.10, 77.16,

1835 77.21, 77.23, 77.24, 77.25, 77.42, 77.43, 77.46, 77.47, 77.48,

1836 77.49, 77.50, 77.51, 77.52, 77.57, 77.58, 77.59, 77.63, 77.64,

1837 77.68, 77.69, 77.70, 77.71, 77.72, 77.73, 77.74, 77.75, 77.76,



212004

1838 77.78, 77.79, 77.80, 81.02, 82.01, 82.02, 82.03, 83.02, and  
1839 9804.00.

1840 2. That part of tract 56.01 consisting of:  
1841 a. All of block group 1.  
1842 b. That part of block group 2 consisting of block 19.  
1843 3. That part of tract 57.03 consisting of:  
1844 a. That part of block group 1 consisting of blocks 8, 9,  
1845 10, 11, 12, 13, 14, 15, 16, 17, 18, 19, 20, and 21.

1846 4. That part of tract 58.07 consisting of:  
1847 a. That part of block group 2 consisting of block 15.  
1848 b. That part of block group 4 consisting of blocks 10, 11,  
1849 and 12.

1850 5. That part of tract 58.15 consisting of:  
1851 a. That part of block group 1 consisting of blocks 15, 16,  
1852 and 17.

1853 6. That part of tract 72.05 consisting of:  
1854 a. All of block group 2.  
1855 b. All of block group 3.  
1856 7. That part of tract 74.21 consisting of:  
1857 a. That part of block group 1 consisting of blocks 0, 1,  
1858 and 2.

1859 b. All of block group 3.  
1860 c. All of block group 4.  
1861 8. That part of tract 75.01 consisting of:  
1862 a. That part of block group 1 consisting of blocks 3, 4, 5,  
1863 and 6.

1864 9. That part of tract 77.30 consisting of:  
1865 a. All of block group 2.  
1866 b. All of block group 3.



212004

1867 c. All of block group 4.  
1868 10. That part of tract 77.54 consisting of:  
1869 a. That part of block group 1 consisting of blocks 1, 2, 3,  
1870 4, 5, 6, 7, 8, 9, 10, and 11.  
1871 b. All of block group 2.  
1872 c. All of block group 3.  
1873 11. That part of tract 79.17 consisting of:  
1874 a. That part of block group 4 consisting of blocks 33, 34,  
1875 35, 36, 37, 38, 72, 73, 74, 87, 88, 89, 90, 91, 92, 96, 97, 98,  
1876 99, 100, 101, 102, 103, 104, 105, 106, 107, 108, 109, 110, 113,  
1877 114, 115, 116, 117, 118, 119, 120, 121, 122, 123, 124, 125, 126,  
1878 127, 128, 129, 130, 131, 132, 133, 134, 135, 136, 137, 138, 139,  
1879 140, 141, 142, 145, 146, 147, 148, 149, 150, 151, 152, 153, 154,  
1880 155, 156, 157, 158, 175, 176, 177, 178, 179, 180, 181, 182, 183,  
1881 184, 185, 186, 187, 188, 189, 190, 191, 192, 193, 194, 195, 196,  
1882 197, 198, 199, 200, 201, 202, 203, 204, 206, 207, 208, 209, 210,  
1883 and 211.  
1884 12. That part of tract 80.02 consisting of:  
1885 a. That part of block group 4 consisting of blocks 16, 17,  
1886 18, and 19.  
1887 13. That part of tract 81.01 consisting of:  
1888 a. That part of block group 1 consisting of blocks 23, 24,  
1889 25, 26, 27, 28, 40, 41, 42, 43, 44, 45, 46, 47, 48, 49, 50, 51,  
1890 52, 53, 54, 55, 56, 57, 58, 59, 60, 61, 62, 63, 64, 65, 66, 69,  
1891 70, 72, 73, 74, 75, 76, 77, 78, 79, 80, 81, 82, and 83.  
1892 b. All of block group 2.  
1893 c. All of block group 3.  
1894 14. That part of tract 83.01 consisting of:  
1895 a. All of block group 1.



212004

b. That part of block group 2 consisting of blocks 0, 1, 2, 3, 4, 5, 6, 7, 8, 9, 10, 11, 12, 13, 14, 15, 16, 17, 20, 21, 22, 23, 24, 25, 26, 27, 28, 29, 30, 31, 32, 33, 34, 35, 36, 37, 38, 39, 40, 41, 42, 43, 44, 45, 46, 47, 48, 49, 50, 51, 52, 53, 54, 55, 56, 57, 58, 59, 60, 61, 62, 63, 64, 65, 66, 67, 68, 69, 70, 71, 72, 73, 74, 75, 76, 77, 78, and 79.

15. That part of tract 9900.00 consisting of:

a. That part of block group 0 consisting of blocks 10, 11, and 12.

16. That part of tract 9901.00 consisting of:

a. That part of block group 0 consisting of blocks 3 and 4.

(32) District 32 is composed of:

(a) That part of Broward County consisting of:

1. All of tracts 702.09, 702.11, 703.04, 703.06, 703.10, 703.11, 703.12, 703.14, 703.15, 703.16, 703.18, 703.19, 703.20, 703.21, 703.23, 703.25, 703.26, 703.27, 703.28, 703.29, 703.30, 703.31, 704.01, 704.02, 704.03, 704.04, 704.05, 705.01, 705.03, 705.04, 706.01, 706.02, 906.01, 913.00, 1103.01, 1103.03, 1103.07, 1103.08, 1103.09, 1103.11, 1103.12, 1103.13, 1103.19, 1103.21, 1103.23, 1103.26, 1103.27, 1103.28, 1103.30, 1103.32, 1103.33, 1103.34, 1103.37, 1103.38, 1103.39, 1103.41, 1103.44, 1103.45, 1103.46, 1103.47, 1103.48, 1103.49, 1103.50, 1103.51, 1103.52, 1103.53, 1103.54, 1103.55, 1103.56, 1103.57, 1103.58, 1103.59, 1103.60, 1103.61, 1103.62, 1103.63, 1103.64, 1103.65, 1103.66, 1103.67, 1103.68, 1104.03, and 9800.00.

2. That part of tract 106.01 consisting of:

a. That part of block group 2 consisting of blocks 24 and 25.

3. That part of tract 106.12 consisting of:



212004

- 1925 a. That part of block group 1 consisting of block 37.
- 1926 b. That part of block group 2 consisting of block 23.
- 1927 4. That part of tract 203.12 consisting of:
- 1928 a. That part of block group 1 consisting of block 7.
- 1929 5. That part of tract 203.18 consisting of:
- 1930 a. That part of block group 1 consisting of block 6.
- 1931 6. That part of tract 203.26 consisting of:
- 1932 a. That part of block group 2 consisting of block 17.
- 1933 7. That part of tract 204.16 consisting of:
- 1934 a. That part of block group 1 consisting of block 14.
- 1935 8. That part of tract 601.11 consisting of:
- 1936 a. That part of block group 1 consisting of block 23.
- 1937 9. That part of tract 601.13 consisting of:
- 1938 a. That part of block group 2 consisting of block 29.
- 1939 10. That part of tract 601.19 consisting of:
- 1940 a. That part of block group 3 consisting of blocks 10, 11,
- 1941 12, 13, 14, 15, 16, 17, 18, 19, 20, 21, 22, 23, 24, and 25.
- 1942 11. That part of tract 601.20 consisting of:
- 1943 a. That part of block group 4 consisting of blocks 0, 1, 5,
- 1944 6, 7, 8, 9, 10, 11, 12, 13, 14, 15, 16, 17, 18, 19, 20, 21, 22,
- 1945 23, 24, 26, 27, 28, 29, 30, 31, 32, 33, 34, 35, 36, 37, 38, 39,
- 1946 40, 44, 45, 46, 47, 48, 49, 50, 51, 52, 53, 54, 55, 56, 57, 58,
- 1947 59, 60, 61, 62, 63, 64, 65, and 66.
- 1948 12. That part of tract 701.02 consisting of:
- 1949 a. That part of block group 1 consisting of blocks 6, 7, 8,
- 1950 9, 10, 11, 12, 13, 14, 15, 16, 17, 18, 19, 20, 21, 30, 31, and
- 1951 32.
- 1952 13. That part of tract 701.03 consisting of:
- 1953 a. All of block group 1.



212004

1954        b. That part of block group 2 consisting of blocks 2, 3, 4,  
1955 5, 6, 7, 8, 9, 10, 11, 12, 13, 14, 15, 18, 19, and 20.  
1956        14. That part of tract 701.04 consisting of:  
1957        a. That part of block group 1 consisting of blocks 11, 12,  
1958 13, 14, 15, 16, 17, 18, 19, 20, 21, 22, 23, 24, 25, 26, and 34.  
1959        b. All of block group 2.  
1960        15. That part of tract 702.04 consisting of:  
1961        a. That part of block group 1 consisting of blocks 2, 3, 4,  
1962 5, 6, 7, 8, 9, 10, 11, 12, 13, and 14.  
1963        b. All of block group 2.  
1964        16. That part of tract 702.05 consisting of:  
1965        a. All of block group 1.  
1966        b. That part of block group 2 consisting of blocks 4, 5, 6,  
1967 7, 8, 9, 10, 11, 12, 13, 14, 15, 16, 17, 18, 19, and 20.  
1968        c. All of block group 3.  
1969        17. That part of tract 702.08 consisting of:  
1970        a. All of block group 1.  
1971        b. That part of block group 2 consisting of blocks 2, 4, 5,  
1972 6, 7, 8, 9, 10, 11, 12, 13, 14, 15, 16, 17, 18, 19, 20, and 21.  
1973        c. That part of block group 3 consisting of blocks 2, 3, 4,  
1974 5, 6, 7, 8, 9, 10, 11, 12, 13, 14, 15, 16, 17, 18, 19, 20, 21,  
1975 22, 23, and 24.  
1976        18. That part of tract 702.10 consisting of:  
1977        a. That part of block group 1 consisting of blocks 3, 4, 6,  
1978 7, 8, 9, 10, 11, 12, 13, 14, 15, 16, 17, 18, 19, 20, 21, and 22.  
1979        b. All of block group 2.  
1980        19. That part of tract 702.12 consisting of:  
1981        a. All of block group 1.  
1982        b. All of block group 2.



212004

1983        c. That part of block group 3 consisting of blocks 2, 3, 4,  
1984 5, 6, and 7.

1985        20. That part of tract 702.13 consisting of:  
1986        a. All of block group 1.  
1987        b. That part of block group 2 consisting of blocks 2, 3, 4,  
1988 5, 6, and 7.

1989        21. That part of tract 703.24 consisting of:  
1990        a. All of block group 1.  
1991        b. That part of block group 2 consisting of blocks 2, 3, 4,  
1992 5, 6, 7, 8, 9, 10, 11, 12, 13, 14, 15, 16, and 17.

1993        c. That part of block group 3 consisting of blocks 4, 5, 6,  
1994 7, 8, 9, 10, 11, 12, 13, 14, 15, 16, 17, 18, 19, 20, 21, 22, and  
1995 23.

1996        22. That part of tract 906.02 consisting of:  
1997        a. All of block group 1.  
1998        b. All of block group 2.  
1999        c. All of block group 3.  
2000        d. All of block group 4.  
2001        e. That part of block group 5 consisting of blocks 1, 2, 3,  
2002 4, 5, 6, 7, 8, 9, 10, 11, 14, 15, 16, 17, 18, 19, 20, and 21.

2003        23. That part of tract 907.00 consisting of:  
2004        a. That part of block group 1 consisting of blocks 1, 2, 3,  
2005 4, 5, 6, 7, 8, 9, 10, 11, 12, 13, 14, 15, 16, 17, 18, 19, 20,  
2006 21, 22, 23, 24, 25, 26, 27, and 28.

2007        b. All of block group 2.  
2008        c. All of block group 3.  
2009        24. That part of tract 912.01 consisting of:  
2010        a. That part of block group 1 consisting of blocks 1, 2, 3,  
2011 4, 5, 6, 7, 8, 9, 10, 11, 12, 13, 14, 15, 16, 17, 18, 19, 20,



212004

2012 21, 22, 23, and 24.

2013 b. All of block group 2.

2014 c. All of block group 3.

2015 25. That part of tract 912.02 consisting of:

2016 a. That part of block group 1 consisting of blocks 1, 2, 3,

2017 4, 5, 6, 7, 8, 9, 10, 11, 12, 13, 14, 15, 16, 17, 18, 19, 20,

2018 21, 22, 23, 24, 25, 26, 27, 28, and 29.

2019 b. All of block group 2.

2020 26. That part of tract 914.00 consisting of:

2021 a. That part of block group 4 consisting of block 4.

2022 27. That part of tract 1101.00 consisting of:

2023 a. All of block group 1.

2024 b. All of block group 2.

2025 c. All of block group 3.

2026 d. That part of block group 4 consisting of blocks 0, 1, 2,

2027 3, 4, 5, 6, 7, 8, 9, 10, 11, 12, 13, 16, 17, 18, 19, 20, 21, and

2028 22.

2029 28. That part of tract 1104.02 consisting of:

2030 a. All of block group 1.

2031 b. That part of block group 2 consisting of blocks 1, 2, 3,

2032 4, 5, 6, 7, 8, 9, 10, 11, 12, 13, 14, 15, 16, 17, 18, 19, 20,

2033 21, 22, 23, 24, 25, 26, and 27.

2034 29. That part of tract 1104.04 consisting of:

2035 a. That part of block group 1 consisting of blocks 1, 2, 3,

2036 4, 5, 6, 7, 8, 9, 10, 11, 12, 13, 14, 15, 16, 17, 18, 19, 20,

2037 21, 22, 23, 24, 25, 26, 27, 28, 29, 30, 31, 32, and 33.

2038 b. All of block group 2.

2039 c. All of block group 3.

2040 (33) District 33 is composed of:





212004

2041        (a) That part of Broward County consisting of:  
2042        1. All of tracts 204.05, 204.06, 204.07, 204.12, 204.14,  
2043 204.15, 204.17, 204.18, 204.19, 204.20, 204.21, 408.01, 408.02,  
2044 409.01, 409.02, 410.00, 411.00, 412.00, 413.00, 414.00, 415.00,  
2045 416.01, 416.02, 417.00, 426.01, 426.02, 428.02, 429.00, 501.00,  
2046 502.07, 502.08, 503.01, 503.06, 503.08, 503.09, 503.11, 503.12,  
2047 503.13, 503.14, 503.15, 503.16, 504.01, 504.02, 505.01, 505.02,  
2048 506.02, 507.01, 507.02, 508.00, 601.05, 601.07, 601.09, 601.14,  
2049 601.15, 601.16, 601.17, 601.18, 601.21, 601.22, 601.23, 601.24,  
2050 601.25, 601.26, 601.27, 601.28, 601.29, 601.30, 602.03, 602.06,  
2051 602.07, 602.08, 602.09, 602.10, 602.11, 602.12, 602.14, 602.15,  
2052 603.02, 603.03, 603.04, 603.05, 603.06, 604.01, 604.02, 604.04,  
2053 604.05, 605.01, 605.03, 605.04, 605.05, 606.03, 606.05, 606.06,  
2054 606.07, 606.08, 606.09, 607.00, 608.01, 608.02, 609.00, 610.03,  
2055 and 610.04.  
2056        2. That part of tract 204.04 consisting of:  
2057        a. All of block group 1.  
2058        b. All of block group 2.  
2059        c. That part of block group 3 consisting of blocks 0, 1, 2,  
2060 3, 4, 5, 6, 7, 8, 9, 10, 12, 13, 14, 15, 16, 17, 18, and 19.  
2061        3. That part of tract 204.16 consisting of:  
2062        a. That part of block group 1 consisting of blocks 0, 1, 2,  
2063 3, 4, 5, 6, 7, 8, 9, 10, 11, 12, 13, 15, 16, 17, 18, 19, 20, 21,  
2064 22, 23, 24, 25, 26, 27, 28, and 29.  
2065        b. All of block group 2.  
2066        4. That part of tract 205.02 consisting of:  
2067        a. That part of block group 1 consisting of blocks 0, 1, 2,  
2068 3, 4, 6, 7, 8, 9, 10, 11, 12, 13, 14, and 15.  
2069        5. That part of tract 402.05 consisting of:



212004

2070       a. That part of block group 3 consisting of block 3.  
2071       6. That part of tract 403.00 consisting of:  
2072       a. That part of block group 1 consisting of block 4.  
2073       7. That part of tract 423.02 consisting of:  
2074       a. That part of block group 2 consisting of blocks 1, 2, 3,  
2075 4, 5, 6, 7, 12, and 13.  
2076       8. That part of tract 425.01 consisting of:  
2077       a. That part of block group 1 consisting of blocks 1, 2, 3,  
2078 4, 5, 6, 7, 8, 11, 12, 15, 16, and 18.  
2079       b. That part of block group 2 consisting of blocks 2, 3, 4,  
2080 6, 7, 8, 9, 10, 13, 14, 15, 16, 17, 18, 19, 20, 21, 22, 23, 24,  
2081 25, 26, 27, 28, 29, 30, 31, 32, 33, 34, 35, 36, and 37.  
2082       9. That part of tract 425.02 consisting of:  
2083       a. That part of block group 1 consisting of blocks 1, 2, 3,  
2084 4, 5, 6, 7, 11, 12, 13, 14, 15, 16, 17, 18, 19, 20, 23, 24, 25,  
2085 26, 27, 28, 29, 30, 32, 33, 34, 35, and 36.  
2086       b. That part of block group 2 consisting of blocks 1, 2, 3,  
2087 4, 5, 6, 7, 8, 9, 10, 11, 12, 13, 14, 15, 16, 17, 18, 19, 20,  
2088 21, 22, 23, 24, 25, 28, 29, 30, 31, 32, 33, 34, and 35.  
2089       10. That part of tract 427.00 consisting of:  
2090       a. All of block group 1.  
2091       b. All of block group 3.  
2092       c. That part of block group 4 consisting of blocks 0, 1, 2,  
2093 3, 4, 5, 6, 7, 8, 9, 10, 11, 12, 13, 19, and 20.  
2094       11. That part of tract 428.01 consisting of:  
2095       a. That part of block group 1 consisting of blocks 0, 1, 2,  
2096 3, 4, 5, 6, 7, 8, 9, 10, 11, 12, 13, 14, 15, 16, 17, 18, 19, 20,  
2097 21, 22, 23, 24, 25, 26, 30, 31, 32, 33, 34, 35, 36, 37, and 38.  
2098       b. All of block group 2.



212004

2099 c. All of block group 3.  
2100 d. All of block group 4.  
2101 12. That part of tract 430.02 consisting of:  
2102 a. That part of block group 1 consisting of blocks 0, 1, 2,  
2103 3, 4, 5, 6, 7, 8, 9, 10, and 11.  
2104 b. That part of block group 6 consisting of blocks 0, 1, 2,  
2105 and 6.  
2106 13. That part of tract 502.04 consisting of:  
2107 a. That part of block group 2 consisting of blocks 1, 2, 3,  
2108 4, 5, 6, 7, 8, 9, 10, 11, 12, 13, 14, 15, 16, 17, 18, 19, 20,  
2109 21, 22, 23, 24, 25, 26, 27, 28, 29, 30, 31, 32, 33, 34, 35, 36,  
2110 37, 38, 39, 40, 41, 42, 43, 44, 45, 46, 47, 48, 49, 50, 51, 52,  
2111 and 53.  
2112 b. All of block group 3.  
2113 14. That part of tract 506.01 consisting of:  
2114 a. All of block group 1.  
2115 b. That part of block group 2 consisting of blocks 0, 1, 2,  
2116 3, 4, 5, 6, 9, 10, 11, 12, 13, 14, 15, 16, 17, 18, 19, 20, 21,  
2117 22, 23, 24, 25, 26, 27, 28, 29, 30, 31, 32, 33, and 34.  
2118 c. All of block group 3.  
2119 15. That part of tract 509.00 consisting of:  
2120 a. That part of block group 5 consisting of blocks 11, 17,  
2121 18, 19, 20, 21, 22, 23, and 24.  
2122 16. That part of tract 601.11 consisting of:  
2123 a. That part of block group 1 consisting of blocks 0, 1, 2,  
2124 3, 4, 5, 6, 7, 8, 9, 10, 11, 12, 13, 14, 15, 16, 17, 18, 19, 20,  
2125 21, 22, 24, 25, 26, 27, 28, and 29.  
2126 b. All of block group 2.  
2127 c. All of block group 3.



212004

2128 d. All of block group 4.

2129 e. All of block group 5.

2130 17. That part of tract 601.13 consisting of:

2131 a. All of block group 1.

2132 b. That part of block group 2 consisting of blocks 0, 1, 2,

2133 3, 4, 5, 6, 7, 8, 9, 10, 11, 12, 13, 14, 15, 16, 17, 18, 19, 20,

2134 21, 22, 23, 24, 25, 26, 27, 28, 30, 31, 32, 33, 34, 35, 36, 37,

2135 38, 39, 40, and 41.

2136 c. All of block group 3.

2137 18. That part of tract 601.19 consisting of:

2138 a. All of block group 1.

2139 b. All of block group 2.

2140 c. That part of block group 3 consisting of blocks 0, 1, 2,

2141 3, 4, 5, 6, 7, 8, and 9.

2142 19. That part of tract 601.20 consisting of:

2143 a. All of block group 1.

2144 b. All of block group 2.

2145 c. All of block group 3.

2146 d. That part of block group 4 consisting of blocks 2, 3, 4,

2147 25, 41, 42, and 43.

2148 20. That part of tract 610.01 consisting of:

2149 a. That part of block group 1 consisting of blocks 0, 1, 2,

2150 3, 4, 5, 6, 7, 8, 9, 10, 11, 12, 13, 14, 15, 17, 18, 19, 20, 21,

2151 22, 23, 24, 25, 26, 27, 28, 29, and 30.

2152 b. All of block group 2.

2153 c. All of block group 3.

2154 21. That part of tract 611.00 consisting of:

2155 a. That part of block group 2 consisting of block 0.

2156 b. That part of block group 4 consisting of blocks 10 and



212004

2157 11.  
2158 22. That part of tract 701.03 consisting of:  
2159 a. That part of block group 2 consisting of block 1.  
2160 23. That part of tract 702.04 consisting of:  
2161 a. That part of block group 1 consisting of blocks 0 and 1.  
2162 24. That part of tract 702.05 consisting of:  
2163 a. That part of block group 2 consisting of blocks 0, 1, 2,  
2164 and 3.  
2165 25. That part of tract 702.08 consisting of:  
2166 a. That part of block group 2 consisting of blocks 0, 1,  
2167 and 3.  
2168 b. That part of block group 3 consisting of blocks 0 and 1.  
2169 26. That part of tract 702.10 consisting of:  
2170 a. That part of block group 1 consisting of blocks 0, 1, 2,  
2171 and 5.  
2172 27. That part of tract 702.12 consisting of:  
2173 a. That part of block group 3 consisting of blocks 0 and 1.  
2174 28. That part of tract 702.13 consisting of:  
2175 a. That part of block group 2 consisting of blocks 0 and 1.  
2176 29. That part of tract 703.24 consisting of:  
2177 a. That part of block group 2 consisting of blocks 0 and 1.  
2178 b. That part of block group 3 consisting of blocks 0, 1, 2,  
2179 and 3.  
2180 (34) District 34 is composed of:  
2181 (a) That part of Broward County consisting of:  
2182 1. All of tracts 103.04, 103.05, 103.08, 104.01, 104.02,  
2183 104.03, 104.05, 104.06, 104.07, 105.02, 105.03, 105.04, 106.03,  
2184 106.04, 106.05, 106.06, 106.09, 106.10, 106.11, 106.13, 106.14,  
2185 106.15, 107.01, 201.01, 201.03, 201.04, 202.04, 202.05, 202.06,



212004

2186 202.09, 202.10, 202.11, 202.12, 202.13, 202.14, 203.02, 203.08,  
2187 203.09, 203.11, 203.13, 203.14, 203.15, 203.16, 203.17, 203.19,  
2188 203.20, 203.21, 203.22, 203.23, 203.24, 203.25, 205.01, 303.01,  
2189 305.00, 306.01, 306.02, 307.02, 307.03, 307.04, 307.05, 308.05,  
2190 308.06, 502.05, and 502.06.

2191 2. That part of tract 101.04 consisting of:  
2192 a. That part of block group 1 consisting of block 6.

2193 3. That part of tract 103.06 consisting of:  
2194 a. All of block group 2.

2195 4. That part of tract 103.07 consisting of:  
2196 a. All of block group 1.  
2197 b. That part of block group 2 consisting of blocks 0, 1, 2,  
2198 3, 4, 5, 6, 7, 8, 9, 10, 11, 12, 13, 14, 15, 16, 17, 18, 19, 20,  
2199 21, 22, 23, 24, 25, 30, 31, 32, and 33.

2200 c. All of block group 3.

2201 5. That part of tract 106.01 consisting of:  
2202 a. All of block group 1.

2203 b. That part of block group 2 consisting of blocks 0, 1, 2,  
2204 3, 4, 5, 6, 7, 8, 9, 10, 11, 12, 13, 14, 15, 16, 17, 18, 19, 20,  
2205 21, 22, 23, 26, 27, 28, 29, 30, 31, 32, 33, 34, 35, 36, 37, 38,  
2206 39, 40, 41, 42, 43, 44, 45, 46, 47, 48, and 49.

2207 c. All of block group 3.  
2208 d. All of block group 4.

2209 6. That part of tract 106.12 consisting of:  
2210 a. That part of block group 1 consisting of blocks 0, 1, 2,  
2211 3, 4, 5, 6, 7, 8, 9, 10, 11, 12, 13, 14, 15, 16, 17, 18, 19, 20,  
2212 21, 22, 23, 24, 25, 26, 27, 28, 29, 30, 31, 32, 33, 34, 35, and  
2213 36.

2214 b. That part of block group 2 consisting of blocks 0, 1, 2,



212004

2215 3, 4, 5, 6, 7, 8, 9, 10, 11, 12, 13, 14, 15, 16, 17, 18, 19, 20,  
2216 21, 22, 24, and 25.

2217 7. That part of tract 107.02 consisting of:  
2218 a. That part of block group 1 consisting of blocks 1, 2, 3,  
2219 4, 5, 6, 7, 8, 9, 10, 11, 12, 13, 14, 15, 16, 17, 18, 19, 20,  
2220 21, 22, 23, 24, 25, 26, 27, 28, 29, 30, 31, 32, 33, 34, 35, 36,  
2221 37, 38, 39, 40, and 41.

2222 b. That part of block group 2 consisting of blocks 1, 2, 3,  
2223 4, 5, 6, 7, 8, 9, 10, 11, 12, 13, 14, 15, 16, 17, 18, 19, 20,  
2224 21, 22, 23, 24, 25, 26, 27, 28, 29, 30, 31, 32, 33, and 34.

2225 c. All of block group 3.  
2226 d. All of block group 4.

2227 8. That part of tract 203.12 consisting of:  
2228 a. That part of block group 1 consisting of blocks 0, 1, 2,  
2229 3, 4, 5, 6, 8, 9, 10, 11, 12, 13, and 14.

2230 b. All of block group 2.

2231 9. That part of tract 203.18 consisting of:  
2232 a. That part of block group 1 consisting of blocks 0, 1, 2,  
2233 3, 4, 5, 7, 8, 9, 10, 11, 12, 13, 14, 15, 16, 17, 18, 19, 20,  
2234 21, 22, 23, 24, 25, and 26.

2235 b. All of block group 2.  
2236 c. All of block group 3.  
2237 d. All of block group 4.

2238 10. That part of tract 203.26 consisting of:  
2239 a. All of block group 1.

2240 b. That part of block group 2 consisting of blocks 0, 1, 2,  
2241 3, 4, 5, 6, 7, 8, 9, 10, 11, 12, 13, 14, 15, 16, 18, 19, 20, 21,  
2242 22, 23, 24, 25, 26, 27, 28, 29, 30, 31, 32, 33, 34, 35, 36, 37,  
2243 38, 39, and 40.



212004

2244 c. All of block group 3.  
2245 d. All of block group 4.  
2246 11. That part of tract 204.04 consisting of:  
2247 a. That part of block group 3 consisting of block 11.  
2248 12. That part of tract 205.02 consisting of:  
2249 a. That part of block group 1 consisting of block 5.  
2250 b. All of block group 2.  
2251 c. All of block group 3.  
2252 d. All of block group 4.  
2253 13. That part of tract 303.02 consisting of:  
2254 a. All of block group 1.  
2255 b. All of block group 2.  
2256 c. That part of block group 3 consisting of blocks 1, 2, 3,  
2257 4, 5, 6, 7, 8, 9, 10, 11, 12, 13, 14, 15, 16, 17, 18, 19, 20,  
2258 21, 22, 23, 24, 25, 26, 27, 28, 29, 30, 31, 32, 33, and 34.  
2259 d. That part of block group 4 consisting of blocks 1, 3, 4,  
2260 5, 6, 7, 8, 9, 10, 11, 12, 13, 14, 15, 16, 17, 18, 19, 20, and  
2261 21.  
2262 14. That part of tract 304.01 consisting of:  
2263 a. That part of block group 1 consisting of blocks 2, 3, 4,  
2264 5, 6, 7, 8, 9, 10, 11, 12, 13, 14, 15, 16, 17, 18, 19, 20, 21,  
2265 and 22.  
2266 b. All of block group 2.  
2267 15. That part of tract 304.02 consisting of:  
2268 a. That part of block group 1 consisting of blocks 1, 2, 3,  
2269 4, 5, 6, 7, 8, 9, 10, 11, 12, 13, 14, 15, 16, 17, 18, 19, 20,  
2270 21, 22, 23, 24, 25, 26, 27, 28, 29, 34, 37, and 38.  
2271 b. All of block group 2.  
2272 c. That part of block group 3 consisting of blocks 0, 1, 2,





212004

2273 3, 4, 5, 8, 9, 10, 11, 12, 14, 15, 16, 17, 18, 19, 20, 21, 22,  
2274 23, 24, 25, and 26.

2275 16. That part of tract 308.03 consisting of:  
2276 a. That part of block group 2 consisting of blocks 0, 1, 2,  
2277 3, 9, 10, 11, 12, 13, 14, 15, 16, 21, 22, 23, 24, 25, 26, and  
2278 27.

2279 17. That part of tract 308.04 consisting of:  
2280 a. That part of block group 2 consisting of blocks 7, 8, 9,  
2281 10, 11, 12, 13, 14, 15, 16, and 17.

2282 18. That part of tract 502.04 consisting of:  
2283 a. All of block group 1.  
2284 b. That part of block group 2 consisting of block 0.  
2285 (b) That part of Palm Beach County consisting of:  
2286 1. All of tracts 72.04, 74.20, 75.04, 75.05, 76.03, 76.04,  
2287 76.05, 76.10, 76.12, 76.13, 76.14, 76.15, 76.16, 76.19, 76.20,  
2288 76.21, 76.22, 76.23, 76.24, 77.31, 77.32, 77.35, 77.36, 77.38,  
2289 77.39, 77.40, 77.41, 77.66, 77.67, and 77.77.

2290 2. That part of tract 72.05 consisting of:  
2291 a. All of block group 1.  
2292 b. All of block group 4.  
2293 3. That part of tract 74.21 consisting of:  
2294 a. That part of block group 1 consisting of blocks 3, 4, 5,  
2295 6, 7, 8, 9, 10, 11, 12, 13, 14, 15, 16, 17, 18, 19, 20, 21, 22,  
2296 23, and 24.

2297 b. All of block group 2.  
2298 4. That part of tract 75.01 consisting of:  
2299 a. That part of block group 1 consisting of blocks 0, 1, 2,  
2300 7, 8, 9, 10, 11, 12, 13, 14, 15, 16, 17, and 18.  
2301 b. All of block group 2.



212004

2302 c. All of block group 3.  
2303 5. That part of tract 77.30 consisting of:  
2304 a. All of block group 1.  
2305 (35) District 35 is composed of:  
2306 (a) That part of Miami-Dade County consisting of:  
2307 1. All of tracts 1.09, 1.20, 1.24, 2.04, 2.06, 2.11, 2.12,  
2308 2.13, 2.15, 2.16, 2.18, 2.19, 2.20, 2.21, 2.22, 2.23, 2.24,  
2309 2.25, 2.26, 2.27, 2.28, 3.02, 3.06, 3.07, 3.08, 3.09, 3.10,  
2310 3.11, 3.12, 4.02, 4.05, 4.08, 4.09, 4.10, 4.11, 4.13, 4.14,  
2311 4.15, 4.16, 4.17, 4.18, 4.19, 4.20, 5.04, 5.06, 5.07, 5.09,  
2312 10.03, 10.04, 10.05, 10.06, 10.07, 10.08, 11.01, 11.02, 11.03,  
2313 11.04, 12.04, 12.05, 12.06, 12.07, 12.08, 12.09, 13.01, 13.02,  
2314 14.01, 14.02, 15.01, 15.02, 18.01, 18.02, 18.03, 19.01, 19.03,  
2315 19.04, 20.01, 20.03, 20.04, 21.00, 22.01, 22.02, 23.00, 38.01,  
2316 38.03, 38.04, 39.06, 39.09, 39.11, 39.12, 39.13, 39.14, 39.15,  
2317 39.16, 39.17, 39.18, 39.19, 39.21, 39.22, 94.01, 94.02, 95.03,  
2318 95.04, 95.05, 95.06, 96.01, 96.02, 98.03, 98.04, 98.06, 98.09,  
2319 98.10, 98.11, 98.12, 99.03, 99.04, 99.05, 99.06, 99.07, 99.08,  
2320 99.09, 100.10, 100.12, 100.19, 100.20, 100.21, 100.22, 100.23,  
2321 100.24, 100.25, and 9808.00.  
2322 2. That part of tract 1.28 consisting of:  
2323 a. That part of block group 3 consisting of blocks 2, 4, 5,  
2324 6, 7, 15, 16, and 17.  
2325 3. That part of tract 1.30 consisting of:  
2326 a. That part of block group 2 consisting of blocks 0 and 3.  
2327 b. That part of block group 5 consisting of blocks 2 and 3.  
2328 4. That part of tract 1.32 consisting of:  
2329 a. That part of block group 1 consisting of blocks 2, 3,  
2330 and 4.



212004

2331 b. That part of block group 4 consisting of blocks 0 and 2.  
2332 5. That part of tract 5.05 consisting of:  
2333 a. That part of block group 2 consisting of blocks 0, 1, 2,  
2334 3, 4, 5, 6, 7, 8, 9, 11, 12, 13, 14, 15, 16, 17, 18, 31, 32, 33,  
2335 34, 35, and 42.  
2336 6. That part of tract 5.08 consisting of:  
2337 a. That part of block group 1 consisting of blocks 0, 1, 2,  
2338 3, 4, 5, 6, 7, 8, 9, 10, and 11.  
2339 b. That part of block group 2 consisting of blocks 0, 1, 2,  
2340 3, 4, 5, 6, 7, 8, 9, 10, 11, 12, 13, 14, 15, 16, 17, 20, and 21.  
2341 7. That part of tract 9.03 consisting of:  
2342 a. That part of block group 1 consisting of blocks 0, 1, 2,  
2343 3, 19, 20, 21, 24, 25, 26, 30, 31, 32, 33, 34, 37, 38, 41, 42,  
2344 43, 44, 45, 48, and 49.  
2345 8. That part of tract 17.01 consisting of:  
2346 a. That part of block group 2 consisting of blocks 0, 1, 2,  
2347 5, 6, 7, 8, 9, 10, 13, 14, and 15.  
2348 b. That part of block group 3 consisting of blocks 0, 1, 2,  
2349 4, 5, 6, 8, 9, 10, 29, 30, and 31.  
2350 9. That part of tract 24.03 consisting of:  
2351 a. That part of block group 1 consisting of blocks 0, 1, 2,  
2352 3, 4, 5, 6, 7, 8, 15, and 16.  
2353 10. That part of tract 24.04 consisting of:  
2354 a. That part of block group 1 consisting of blocks 0, 1, 2,  
2355 3, 5, and 6.  
2356 11. That part of tract 25.02 consisting of:  
2357 a. All of block group 1.  
2358 b. That part of block group 3 consisting of blocks 0, 1, 2,  
2359 13, 14, 15, 16, 17, and 18.



212004

2360 12. That part of tract 26.00 consisting of:  
2361 a. That part of block group 2 consisting of blocks 0, 1, 2,  
2362 3, 4, and 5.  
2363 b. That part of block group 3 consisting of blocks 0, 1, 2,  
2364 and 7.  
2365 c. That part of block group 4 consisting of blocks 0 and 1.  
2366 d. That part of block group 5 consisting of blocks 0, 1, 2,  
2367 and 3.  
2368 13. That part of tract 27.02 consisting of:  
2369 a. That part of block group 1 consisting of blocks 0 and 1.  
2370 14. That part of tract 40.00 consisting of:  
2371 a. All of block group 1.  
2372 b. All of block group 2.  
2373 c. All of block group 3.  
2374 d. All of block group 4.  
2375 e. All of block group 6.  
2376 15. That part of tract 97.04 consisting of:  
2377 a. That part of block group 3 consisting of block 13.  
2378 16. That part of tract 100.26 consisting of:  
2379 a. That part of block group 1 consisting of blocks 0, 1, 2,  
2380 3, 4, 5, 6, 7, 8, 9, 15, 16, 17, and 18.  
2381 17. That part of tract 9900.00 consisting of:  
2382 a. That part of block group 0 consisting of blocks 1 and 2.  
2383 (36) District 36 is composed of:  
2384 (a) That part of Miami-Dade County consisting of:  
2385 1. All of tracts 6.01, 6.02, 6.03, 6.05, 6.07, 6.09, 6.10,  
2386 6.11, 6.12, 7.05, 7.10, 7.11, 7.12, 7.13, 7.14, 7.15, 7.16,  
2387 7.17, 7.18, 7.19, 7.20, 8.04, 8.05, 8.06, 8.07, 8.08, 9.04,  
2388 9.05, 9.06, 9.07, 9.08, 16.03, 16.05, 16.06, 16.07, 16.08,



212004

2389 17.02, 17.04, 17.05, 47.01, 47.03, 47.04, 47.05, 90.20, 90.21,  
2390 90.22, 90.39, 90.40, 90.43, 90.44, 90.48, 90.49, 90.50, 90.56,  
2391 90.57, 90.58, 90.59, 90.60, 90.61, 90.62, 90.63, 90.64, 90.65,  
2392 90.66, 92.00, 93.05, 93.12, 93.14, 93.15, 93.16, 93.17, 93.18,  
2393 93.19, 93.20, 93.21, 93.22, 93.23, 93.24, 93.25, 93.26, 93.27,  
2394 100.13, 100.15, 100.16, 100.17, 100.18, 116.01, 116.02, 117.01,  
2395 117.02, 118.00, 119.00, 120.01, 120.02, 121.01, 121.02, 121.03,  
2396 121.04, 121.05, 122.00, 123.01, 123.02, 124.01, 124.02, 125.01,  
2397 125.02, 126.01, 126.02, 127.01, 127.02, 128.01, 128.02, 129.00,  
2398 130.00, 131.00, 132.01, 132.02, 133.01, 133.02, 134.00, 135.00,  
2399 136.00, 137.00, 138.01, 138.02, 139.00, 142.00, 143.00, 144.00,  
2400 and 145.00.

2401 2. That part of tract 5.05 consisting of:

2402 a. All of block group 1.

2403 b. That part of block group 2 consisting of blocks 10, 19,  
2404 20, 21, 22, 23, 24, 25, 26, 27, 28, 29, 30, 36, 37, 38, 39, 40,  
2405 and 41.

2406 c. All of block group 3.

2407 3. That part of tract 5.08 consisting of:

2408 a. That part of block group 1 consisting of blocks 12, 13,  
2409 14, 15, 16, 17, 18, 19, 20, 21, 22, 23, 24, 25, 26, 27, and 28.

2410 b. That part of block group 2 consisting of blocks 18, 19,  
2411 22, 23, 24, 25, 26, 27, and 28.

2412 4. That part of tract 9.03 consisting of:

2413 a. That part of block group 1 consisting of blocks 4, 5, 6,  
2414 7, 8, 9, 10, 11, 12, 13, 14, 15, 16, 17, 18, 22, 23, 27, 28, 29,  
2415 35, 36, 39, 40, 46, and 47.

2416 b. All of block group 2.

2417 5. That part of tract 17.01 consisting of:



212004

2418        a. All of block group 1.

2419        b. That part of block group 2 consisting of blocks 3, 4,

2420 11, and 12.

2421        c. That part of block group 3 consisting of blocks 3, 7,

2422 11, 12, 13, 14, 15, 16, 17, 18, 19, 20, 21, 22, 23, 24, 25, 26,

2423 27, 28, and 32.

2424        d. All of block group 4.

2425        6. That part of tract 90.10 consisting of:

2426        a. All of block group 1.

2427        b. All of block group 2.

2428        c. That part of block group 3 consisting of blocks 0, 1, 2,

2429 3, 4, 5, 6, 7, 8, 9, 10, 11, 12, 13, 14, 15, 16, 17, 18, 19, 20,

2430 21, 22, 23, 24, 25, 26, 27, 28, 29, 30, 31, 32, 33, 34, 35, 36,

2431 37, 38, 39, 40, 41, 42, 43, 44, 45, 46, 47, 48, 49, 50, 51, 52,

2432 53, 54, 55, 56, 57, 58, 59, 60, 61, 62, 63, 64, 65, 66, 67, 68,

2433 69, 70, 71, 72, 73, 74, 75, 76, 77, 78, and 79.

2434        7. That part of tract 90.28 consisting of:

2435        a. That part of block group 3 consisting of block 1.

2436        8. That part of tract 91.02 consisting of:

2437        a. All of block group 1.

2438        b. That part of block group 2 consisting of blocks 0, 1, 2,

2439 3, 4, 5, 6, 7, 8, 9, 10, 11, 12, 13, 14, 15, 16, 17, 18, 19, 20,

2440 21, 22, 23, 24, 25, 26, 27, 28, 29, 30, 33, 34, 35, 36, 37, and

2441 38.

2442        9. That part of tract 100.26 consisting of:

2443        a. That part of block group 1 consisting of blocks 10, 11,

2444 12, 13, and 14.

2445        10. That part of tract 124.03 consisting of:

2446        a. That part of block group 1 consisting of blocks 0, 1, 2,



212004

2447 3, 4, 5, 6, 7, 8, 9, 13, 14, 15, 16, 17, 18, 19, 20, 21, 22, 23,  
2448 24, 25, 26, 27, 28, 29, 31, 32, 33, 34, 35, 36, 37, 38, 39, 40,  
2449 41, 42, 43, 44, 45, 46, 47, 48, 49, 50, 51, 52, 53, 54, 55, 56,  
2450 57, 58, 59, 60, 61, 62, 63, 64, 65, and 66.

2451 11. That part of tract 141.00 consisting of:

2452 a. That part of block group 1 consisting of blocks 0, 1, 2,  
2453 3, 4, 5, 6, 7, 8, 9, 10, 11, 12, 13, 14, 15, 16, 17, 18, 19, 20,  
2454 21, 22, 23, 24, 25, 26, 27, 28, 29, 30, 31, 32, 33, 34, 35, 36,  
2455 37, 38, 39, 44, 45, 46, and 47.

2456 12. That part of tract 9805.00 consisting of:

2457 a. That part of block group 1 consisting of blocks 0, 1, 2,  
2458 3, 4, 5, 6, 7, 8, 9, 10, 11, 12, 13, 14, 15, 16, 17, 18, 19, 20,  
2459 21, 22, 23, 24, 25, 26, 27, 28, 29, 30, 31, 32, 33, 34, 35, 36,  
2460 37, 38, 39, 40, 41, 42, 43, 44, 45, 46, 47, 48, 49, 50, 51, 52,  
2461 53, 54, 55, 56, 57, 58, 59, 60, 61, 62, 63, 64, 65, 66, 67, 68,  
2462 69, 70, 71, 72, 73, 74, 75, 76, 77, 78, 79, 80, 81, 82, 95, 96,  
2463 97, 98, 99, 101, 102, and 104.

2464 13. That part of tract 9811.00 consisting of:

2465 a. That part of block group 1 consisting of blocks 2, 3, 4,  
2466 5, 6, 7, 8, 9, 10, 11, 12, 13, 14, 15, 16, 17, 18, 19, 20, 21,  
2467 22, 23, 24, 25, 26, 27, 28, 29, 30, 31, 32, 33, 34, 35, 36, 37,  
2468 38, 39, 40, 41, 42, 43, 44, 45, 46, 47, 48, 49, 50, 51, 52, 53,  
2469 54, 55, 56, 57, 58, 59, 60, 61, 62, 63, 64, 65, 66, 67, 68, 69,  
2470 70, 71, 72, 73, 74, 75, and 76.

2471 (37) District 37 is composed of:

2472 (a) That part of Miami-Dade County consisting of:

2473 1. All of tracts 24.02, 25.01, 27.05, 27.07, 27.08, 27.09,  
2474 27.10, 28.00, 29.00, 30.01, 30.04, 30.05, 30.06, 31.00, 34.00,  
2475 36.03, 36.04, 36.05, 36.06, 36.07, 37.03, 37.04, 37.05, 37.06,



212004

2476 37.07, 37.08, 37.09, 37.10, 41.02, 41.03, 41.05, 41.06, 42.04,  
2477 42.05, 42.06, 42.07, 42.08, 43.01, 43.03, 43.04, 44.03, 44.04,  
2478 44.05, 44.06, 45.00, 49.01, 49.03, 49.04, 50.02, 50.03, 50.04,  
2479 51.02, 51.03, 51.04, 52.01, 52.02, 53.03, 53.04, 53.05, 53.06,  
2480 54.03, 54.05, 54.06, 54.07, 54.09, 54.10, 55.03, 55.04, 55.05,  
2481 55.06, 56.00, 57.01, 57.05, 57.06, 57.07, 57.08, 58.03, 58.04,  
2482 58.05, 58.06, 59.01, 59.02, 59.03, 59.04, 60.02, 60.03, 60.04,  
2483 61.03, 61.04, 61.05, 61.06, 62.01, 62.03, 62.05, 62.06, 63.02,  
2484 63.03, 63.04, 64.01, 64.02, 64.03, 65.01, 65.03, 65.04, 66.03,  
2485 66.04, 66.05, 66.06, 66.07, 66.08, 67.07, 67.09, 67.13, 67.14,  
2486 67.16, 67.17, 67.18, 67.19, 67.20, 67.21, 69.01, 69.02, 70.03,  
2487 70.04, 70.05, 70.06, 74.02, 88.07, 89.06, 89.07, 89.08, 89.09,  
2488 89.10, 89.11, 90.14, 90.15, 90.24, 90.26, 90.27, 90.29, 90.30,  
2489 90.31, 90.51, 90.52, 90.53, 90.54, 90.55, 91.01, 4901.00, and  
2490 9810.00.

2491 2. That part of tract 24.03 consisting of:

2492 a. That part of block group 1 consisting of blocks 9, 10,  
2493 11, 12, 13, 14, 17, 18, 19, 20, 21, 22, 23, 24, 25, and 26.

2494 b. All of block group 2.

2495 3. That part of tract 24.04 consisting of:

2496 a. That part of block group 1 consisting of blocks 4, 7, 8,  
2497 9, 10, 11, 12, 13, 14, 15, 16, 17, 18, 19, 20, 21, and 22.

2498 b. All of block group 2.

2499 c. All of block group 3.

2500 4. That part of tract 25.02 consisting of:

2501 a. All of block group 2.

2502 b. That part of block group 3 consisting of blocks 3, 4, 5,  
2503 6, 7, 8, 9, 10, 11, 12, 19, 20, 21, 22, 23, 24, 25, and 26.

2504 5. That part of tract 26.00 consisting of:





212004

2505       a. All of block group 1.

2506       b. That part of block group 2 consisting of blocks 6, 7, 8,

2507 9, 10, 11, 12, 13, 14, 15, 16, 17, 18, and 19.

2508       c. That part of block group 3 consisting of blocks 3, 4, 5,

2509 6, 8, 9, 10, 11, 12, 13, 14, 15, 16, 17, 18, 19, 20, and 21.

2510       d. That part of block group 4 consisting of blocks 2, 3, 4,

2511 5, 6, 7, 8, 9, and 10.

2512       e. That part of block group 5 consisting of blocks 4, 5, 6,

2513 7, 8, 9, 10, 11, 12, 13, and 14.

2514       6. That part of tract 27.02 consisting of:

2515       a. That part of block group 1 consisting of blocks 2, 3, 4,

2516 5, 6, 7, 8, 9, 10, 11, 12, 13, 14, 15, 16, 17, 18, 19, 20, 21,

2517 22, 23, 24, 25, 26, and 27.

2518       b. All of block group 2.

2519       7. That part of tract 40.00 consisting of:

2520       a. All of block group 5.

2521       8. That part of tract 67.06 consisting of:

2522       a. That part of block group 1 consisting of block 1.

2523       9. That part of tract 67.15 consisting of:

2524       a. All of block group 1.

2525       b. All of block group 2.

2526       c. That part of block group 3 consisting of block 0.

2527       d. All of block group 4.

2528       10. That part of tract 67.22 consisting of:

2529       a. That part of block group 1 consisting of block 0.

2530       11. That part of tract 70.07 consisting of:

2531       a. All of block group 1.

2532       b. All of block group 3.

2533       12. That part of tract 77.08 consisting of:



212004

2534        a. That part of block group 1 consisting of blocks 0, 1, 2,  
2535 3, 4, 5, 6, 7, 8, 9, 10, 11, 12, 13, 14, 15, 16, 17, 18, and 19.  
2536        b. That part of block group 2 consisting of block 0.  
2537        c. All of block group 3.  
2538        13. That part of tract 77.09 consisting of:  
2539        a. That part of block group 1 consisting of blocks 0, 1, 2,  
2540 3, 4, and 9.  
2541        b. All of block group 2.  
2542        14. That part of tract 88.05 consisting of:  
2543        a. All of block group 2.  
2544        15. That part of tract 88.06 consisting of:  
2545        a. All of block group 2.  
2546        16. That part of tract 90.10 consisting of:  
2547        a. That part of block group 3 consisting of block 80.  
2548        17. That part of tract 90.28 consisting of:  
2549        a. All of block group 1.  
2550        b. All of block group 2.  
2551        c. That part of block group 3 consisting of blocks 0, 2, 3,  
2552 4, 5, 6, 7, 8, 9, 10, 11, 12, and 13.  
2553        18. That part of tract 91.02 consisting of:  
2554        a. That part of block group 2 consisting of blocks 31, 32,  
2555 39, 40, 41, 42, 43, 44, 45, 46, 47, 48, 49, 50, and 51.  
2556        19. That part of tract 9804.00 consisting of:  
2557        a. That part of block group 1 consisting of blocks 0, 1, 2,  
2558 3, 4, 7, 15, 16, 17, 18, 19, and 21.  
2559        20. That part of tract 9805.00 consisting of:  
2560        a. That part of block group 1 consisting of blocks 83, 84,  
2561 85, 86, 87, 88, 89, 90, 91, 92, 93, 94, 100, and 103.  
2562        (38) District 38 is composed of:



212004

2563        (a) That part of Broward County consisting of:  
2564        1. All of tracts 101.02, 101.03, 102.01, 102.02, 108.00,  
2565 109.01, 109.02, 110.00, 301.00, 302.01, 302.02, 302.03, 309.02,  
2566 309.03, 309.04, 310.01, 310.02, 311.01, 311.02, 312.03, 312.04,  
2567 312.05, 312.06, 312.07, 401.01, 401.02, 402.03, 402.04, 402.06,  
2568 404.01, 404.02, 405.02, 405.03, 405.05, 405.06, 406.01, 406.02,  
2569 407.01, 407.02, 418.01, 418.02, 419.00, 420.00, 421.00, 422.00,  
2570 423.01, 424.00, 430.01, 431.00, 433.01, 433.02, 510.01, 510.02,  
2571 801.02, 801.03, 801.04, 801.05, 802.00, 804.02, 804.03, 804.05,  
2572 804.06, 805.00, 901.02, 901.03, 901.04, 902.00, 903.01, 903.03,  
2573 903.04, 904.01, 904.03, 904.04, 905.02, 905.03, 905.04, 908.01,  
2574 908.02, 909.00, 910.00, 911.00, 915.00, 916.01, 916.02, 917.01,  
2575 917.02, 918.02, 918.03, 918.04, 919.01, 919.03, 919.04, 920.00,  
2576 1001.03, 1001.04, 1001.05, 1001.06, 1001.07, 1001.08, 1002.01,  
2577 1002.03, 1002.04, 1003.01, 1003.02, 1004.00, 1005.01, 1005.02,  
2578 1006.00, 1007.00, 1008.01, 1008.03, 1008.04, 1105.01, 1105.02,  
2579 1106.00, and 9900.00.  
2580        2. That part of tract 101.04 consisting of:  
2581        a. That part of block group 1 consisting of blocks 0, 1, 2,  
2582 3, 4, 5, 7, 8, 9, 10, 11, 12, 13, 14, 15, 16, 17, 18, 19, and  
2583 20.  
2584        b. All of block group 2.  
2585        3. That part of tract 103.06 consisting of:  
2586        a. All of block group 1.  
2587        4. That part of tract 103.07 consisting of:  
2588        a. That part of block group 2 consisting of blocks 26, 27,  
2589 28, 29, 34, 35, and 36.  
2590        5. That part of tract 107.02 consisting of:  
2591        a. That part of block group 1 consisting of block 0.



212004

b. That part of block group 2 consisting of block 0.  
6. That part of tract 303.02 consisting of:  
a. That part of block group 3 consisting of block 0.  
b. That part of block group 4 consisting of blocks 0 and 2.  
7. That part of tract 304.01 consisting of:  
a. That part of block group 1 consisting of blocks 0 and 1.  
8. That part of tract 304.02 consisting of:  
a. That part of block group 1 consisting of blocks 0, 30,  
31, 32, 33, 35, and 36.  
b. That part of block group 3 consisting of blocks 6, 7,  
and 13.  
9. That part of tract 308.03 consisting of:  
a. All of block group 1.  
b. That part of block group 2 consisting of blocks 4, 5, 6,  
7, 8, 17, 18, 19, and 20.  
c. All of block group 3.  
10. That part of tract 308.04 consisting of:  
a. All of block group 1.  
b. That part of block group 2 consisting of blocks 0, 1, 2,  
3, 4, 5, 6, 18, and 19.  
11. That part of tract 402.05 consisting of:  
a. All of block group 1.  
b. All of block group 2.  
c. That part of block group 3 consisting of blocks 0, 1, 2,  
4, 5, 6, 7, 8, 9, 10, 11, 12, 13, 14, 15, 16, 17, 18, 19, 20,  
and 21.  
12. That part of tract 403.00 consisting of:  
a. That part of block group 1 consisting of blocks 0, 1, 2,  
3, 5, 6, 7, 8, 9, 10, 11, 12, 13, 14, 15, 16, 17, 18, and 19.



212004

2621 b. All of block group 2.  
2622 c. All of block group 3.  
2623 d. All of block group 4.  
2624 13. That part of tract 423.02 consisting of:  
2625 a. All of block group 1.  
2626 b. That part of block group 2 consisting of blocks 0, 8, 9,  
2627 10, 11, 14, 15, 16, 17, 18, 19, 20, 21, 22, 23, 24, 25, 26, 27,  
2628 28, 29, 30, 31, 32, 33, 34, 35, 36, 37, 38, 39, 40, 41, and 42.  
2629 14. That part of tract 425.01 consisting of:  
2630 a. That part of block group 1 consisting of blocks 0, 9,  
2631 10, 13, 14, and 17.  
2632 b. That part of block group 2 consisting of blocks 0, 1, 5,  
2633 11, and 12.  
2634 15. That part of tract 425.02 consisting of:  
2635 a. That part of block group 1 consisting of blocks 0, 8, 9,  
2636 10, 21, 22, and 31.  
2637 b. That part of block group 2 consisting of blocks 0, 26,  
2638 and 27.  
2639 16. That part of tract 427.00 consisting of:  
2640 a. All of block group 2.  
2641 b. That part of block group 4 consisting of blocks 14, 15,  
2642 16, 17, and 18.  
2643 17. That part of tract 428.01 consisting of:  
2644 a. That part of block group 1 consisting of blocks 27, 28,  
2645 and 29.  
2646 18. That part of tract 430.02 consisting of:  
2647 a. That part of block group 1 consisting of blocks 12, 13,  
2648 14, 15, 16, 17, 18, 19, and 20.  
2649 b. All of block group 2.



212004

2650 c. All of block group 3.  
2651 d. All of block group 4.  
2652 e. All of block group 5.  
2653 f. That part of block group 6 consisting of blocks 3, 4, 5,  
2654 7, 8, 9, 10, 11, 12, 13, 14, 15, 16, 17, 18, 19, 20, 21, 22, and  
2655 23.  
2656 19. That part of tract 506.01 consisting of:  
2657 a. That part of block group 2 consisting of blocks 7 and 8.  
2658 20. That part of tract 509.00 consisting of:  
2659 a. All of block group 1.  
2660 b. All of block group 2.  
2661 c. All of block group 3.  
2662 d. All of block group 4.  
2663 e. That part of block group 5 consisting of blocks 0, 1, 2,  
2664 3, 4, 5, 6, 7, 8, 9, 10, 12, 13, 14, 15, and 16.  
2665 f. All of block group 6.  
2666 21. That part of tract 610.01 consisting of:  
2667 a. That part of block group 1 consisting of block 16.  
2668 22. That part of tract 611.00 consisting of:  
2669 a. All of block group 1.  
2670 b. That part of block group 2 consisting of blocks 1, 2, 3,  
2671 4, 5, 6, 7, 8, and 9.  
2672 c. All of block group 3.  
2673 d. That part of block group 4 consisting of blocks 0, 1, 2,  
2674 3, 4, 5, 6, 7, 8, 9, 12, 13, 14, 15, 16, and 17.  
2675 e. All of block group 5.  
2676 23. That part of tract 701.02 consisting of:  
2677 a. That part of block group 1 consisting of blocks 0, 1, 2,  
2678 3, 4, 5, 22, 23, 24, 25, 26, 27, 28, and 29.



212004

24. That part of tract 701.03 consisting of:
- a. That part of block group 2 consisting of blocks 0, 16,  
and 17.
25. That part of tract 701.04 consisting of:
- a. That part of block group 1 consisting of blocks 0, 1, 2,  
3, 4, 5, 6, 7, 8, 9, 10, 27, 28, 29, 30, 31, 32, 33, and 35.
26. That part of tract 906.02 consisting of:
- a. That part of block group 5 consisting of blocks 0, 12,  
and 13.
27. That part of tract 907.00 consisting of:
- a. That part of block group 1 consisting of block 0.
28. That part of tract 912.01 consisting of:
- a. That part of block group 1 consisting of block 0.
29. That part of tract 912.02 consisting of:
- a. That part of block group 1 consisting of block 0.
30. That part of tract 914.00 consisting of:
- a. All of block group 1.
- b. All of block group 2.
- c. All of block group 3.
- d. That part of block group 4 consisting of blocks 0, 1, 2,  
3, 5, 6, 7, 8, 9, 10, 11, 12, 13, 14, 15, 16, 17, 18, 19, and  
20.
31. That part of tract 1101.00 consisting of:
- a. That part of block group 4 consisting of blocks 14, 15,  
23, 24, 25, and 26.
32. That part of tract 1104.02 consisting of:
- a. That part of block group 2 consisting of block 0.
33. That part of tract 1104.04 consisting of:
- a. That part of block group 1 consisting of block 0.



212004

2708 (b) That part of Miami-Dade County consisting of:  
2709 1. All of tracts 1.07, 1.15, 1.18, 1.21, 1.22, 1.23, 1.25,  
2710 1.26, 1.27, 1.29, 1.31, 1.34, 1.40, 1.41, 1.42, 1.43, 1.44,  
2711 1.45, 1.46, 97.03, 97.05, and 97.06.  
2712 2. That part of tract 1.28 consisting of:  
2713 a. All of block group 1.  
2714 b. All of block group 2.  
2715 c. That part of block group 3 consisting of blocks 0, 1, 3,  
2716 8, 9, 10, 11, 12, 13, and 14.  
2717 3. That part of tract 1.30 consisting of:  
2718 a. That part of block group 1 consisting of block 0.  
2719 b. That part of block group 2 consisting of blocks 1 and 2.  
2720 c. All of block group 3.  
2721 d. All of block group 4.  
2722 e. That part of block group 5 consisting of blocks 0 and 1.  
2723 4. That part of tract 1.32 consisting of:  
2724 a. That part of block group 1 consisting of blocks 0, 1,  
2725 and 5.  
2726 b. All of block group 2.  
2727 c. All of block group 3.  
2728 d. That part of block group 4 consisting of blocks 1, 3,  
2729 and 4.  
2730 e. All of block group 5.  
2731 5. That part of tract 97.04 consisting of:  
2732 a. All of block group 1.  
2733 b. All of block group 2.  
2734 c. That part of block group 3 consisting of blocks 0, 1, 2,  
2735 3, 4, 5, 6, 7, 8, 9, 10, 11, 12, 14, 15, 16, and 17.  
2736 d. All of block group 4.





212004

2737 (39) District 39 is composed of:  
2738 (a) All of Monroe County.  
2739 (b) That part of Miami-Dade County consisting of:  
2740 1. All of tracts 87.03, 88.09, 88.10, 89.04, 101.93,  
2741 101.98, 103.02, 110.08, 110.09, 110.10, 110.14, 110.15, 111.03,  
2742 112.03, 112.05, 113.01, 113.02, 114.05, 114.06, 114.07, 114.08,  
2743 114.09, 114.10, 114.11, 114.12, 115.00, 146.01, 146.02, 147.01,  
2744 147.02, 148.00, 149.00, 150.01, 150.02, 151.01, 151.02, 151.03,  
2745 152.01, 152.02, 153.00, 154.00, 155.01, 155.02, 157.00, 158.00,  
2746 159.00, 160.00, 161.00, 162.00, 163.00, 164.01, 164.02, 165.01,  
2747 165.02, 166.00, 167.00, 168.00, 169.00, 170.00, 171.01, 171.02,  
2748 172.00, 173.00, 174.01, 174.02, 175.00, 176.00, 177.00, 178.00,  
2749 179.01, 179.02, 180.01, 180.02, 180.03, 181.00, 182.00, 183.00,  
2750 184.00, 185.00, 186.01, 186.02, 187.00, 188.01, 188.02, 188.03,  
2751 189.01, 189.02, 190.00, 191.00, 194.01, 195.01, 195.02, 196.00,  
2752 197.00, 198.01, 200.01, 200.02, 201.00, 9802.00, 9809.00,  
2753 9812.00, and 9813.00.  
2754 2. That part of tract 87.04 consisting of:  
2755 a. All of block group 2.  
2756 3. That part of tract 88.08 consisting of:  
2757 a. That part of block group 1 consisting of blocks 3, 4, 5,  
2758 6, 7, 8, 9, 10, 11, 12, 18, 19, 20, and 21.  
2759 4. That part of tract 102.01 consisting of:  
2760 a. That part of block group 1 consisting of blocks 6, 7, 8,  
2761 9, 10, 20, 21, 22, 23, 24, 25, 26, 41, 42, 43, 44, 51, 52, 54,  
2762 55, 56, 57, and 73.  
2763 5. That part of tract 103.03 consisting of:  
2764 a. All of block group 1.  
2765 b. All of block group 3.



212004

2766 6. That part of tract 107.06 consisting of:  
2767 a. That part of block group 1 consisting of blocks 11, 12,  
2768 13, 37, 38, 39, 40, 41, 42, 43, 44, 45, 46, 47, 48, 49, 50, 51,  
2769 52, 53, 54, 55, 56, 57, 58, 59, 60, 61, 62, and 63.  
2770 b. That part of block group 2 consisting of block 14.  
2771 7. That part of tract 110.03 consisting of:  
2772 a. That part of block group 3 consisting of blocks 9, 10,  
2773 11, 14, and 15.  
2774 8. That part of tract 110.11 consisting of:  
2775 a. That part of block group 1 consisting of block 17.  
2776 b. That part of block group 2 consisting of blocks 4, 5, 6,  
2777 7, 8, 9, 10, 11, 12, 13, 14, 15, 16, 18, 20, 21, 22, 23, 25, 26,  
2778 27, 28, 29, 30, 31, 32, 33, 34, 35, and 36.  
2779 9. That part of tract 110.12 consisting of:  
2780 a. That part of block group 1 consisting of blocks 7 and 8.  
2781 10. That part of tract 111.04 consisting of:  
2782 a. That part of block group 1 consisting of blocks 0, 12,  
2783 13, 14, 15, 16, and 17.  
2784 b. All of block group 2.  
2785 c. All of block group 3.  
2786 d. That part of block group 4 consisting of blocks 2, 3, 4,  
2787 5, 6, 7, 8, 9, 10, 11, 12, 13, 14, 15, and 16.  
2788 11. That part of tract 111.06 consisting of:  
2789 a. That part of block group 2 consisting of blocks 22, 25,  
2790 26, 27, 28, 29, 30, 31, 32, 42, 43, 44, 45, 46, 47, 48, and 51.  
2791 12. That part of tract 112.04 consisting of:  
2792 a. That part of block group 1 consisting of blocks 5, 6, 7,  
2793 8, 16, 19, 22, 25, 26, 27, 28, 29, 30, 31, 32, 33, 34, 35, 36,  
2794 37, 38, 39, 40, 41, 42, 43, 44, 45, 46, 47, 48, 49, 50, 51, 52,



212004

2795 53, 54, 55, 56, 57, 58, 59, 60, 61, 62, 63, 64, 65, 66, 67, and  
2796 68.

2797 13. That part of tract 112.06 consisting of:  
2798 a. All of block group 1.  
2799 b. That part of block group 2 consisting of blocks 2, 3, 4,  
2800 5, 6, 7, 12, 13, 14, 15, 16, 17, 23, 24, 25, 26, 27, 28, 29, 30,  
2801 31, 32, 33, 34, 35, 36, 37, 38, 39, 40, 41, 42, 43, 44, 45, 46,  
2802 47, 48, 49, 50, 51, 52, 53, 54, 55, 56, and 57.

2803 14. That part of tract 124.03 consisting of:  
2804 a. That part of block group 1 consisting of blocks 10, 11,  
2805 12, and 30.

2806 15. That part of tract 141.00 consisting of:  
2807 a. That part of block group 1 consisting of blocks 40, 41,  
2808 42, and 43.

2809 16. That part of tract 192.00 consisting of:  
2810 a. All of block group 1.  
2811 b. That part of block group 2 consisting of blocks 0, 1, 2,  
2812 3, 4, 6, 7, 8, 9, 10, 11, and 12.

2813 c. All of block group 3.

2814 17. That part of tract 194.02 consisting of:  
2815 a. All of block group 1.  
2816 b. That part of block group 2 consisting of blocks 1, 2, 3,  
2817 4, 5, 6, 7, 8, 9, 10, 11, 12, 13, 14, 15, 16, 17, 18, 19, 20,  
2818 21, 22, 23, 24, 25, 26, 27, 28, 29, 30, 31, 32, 33, 34, 35, 36,  
2819 37, 38, 39, 40, 41, 42, 43, 44, 45, 46, 47, 48, 49, 50, 51, 52,  
2820 53, 54, 55, 56, 57, 58, 59, 60, 61, 62, 63, 65, and 66.

2821 18. That part of tract 198.02 consisting of:  
2822 a. That part of block group 1 consisting of blocks 0, 1, 2,  
2823 3, 4, 5, 6, 7, 8, 9, 10, 11, 12, 13, 14, 15, 16, 17, 18, 19, 20,



212004

2824 22, 23, and 24.

2825 b. All of block group 2.

2826 19. That part of tract 202.00 consisting of:

2827 a. All of block group 1.

2828 20. That part of tract 9801.00 consisting of:

2829 a. That part of block group 1 consisting of blocks 3, 4, 5,

2830 6, 7, 8, 9, 10, 11, 12, 13, 14, 15, 16, 17, 18, 19, 20, and 21.

2831 21. That part of tract 9811.00 consisting of:

2832 a. That part of block group 1 consisting of blocks 0, 1,

2833 77, and 78.

2834 22. That part of tract 9900.00 consisting of:

2835 a. That part of block group 0 consisting of blocks 26, 27,

2836 31, 34, 35, 36, 37, and 38.

2837 (40) District 40 is composed of:

2838 (a) That part of Miami-Dade County consisting of:

2839 1. All of tracts 46.02, 46.05, 46.07, 46.08, 67.05, 68.01,

2840 68.02, 71.01, 71.03, 71.04, 72.00, 73.00, 74.01, 74.03, 75.01,

2841 75.03, 76.01, 76.03, 76.05, 76.07, 76.08, 76.09, 76.10, 77.04,

2842 77.05, 77.06, 77.07, 78.01, 78.05, 78.06, 78.07, 78.08, 78.09,

2843 79.01, 79.02, 80.00, 81.01, 81.02, 82.02, 82.05, 82.06, 82.07,

2844 82.08, 82.09, 83.05, 83.08, 83.09, 83.10, 83.11, 83.12, 83.13,

2845 83.14, 83.15, 84.09, 84.15, 84.16, 84.18, 84.19, 84.20, 84.21,

2846 84.22, 84.23, 84.24, 84.25, 84.26, 84.27, 84.28, 84.29, 84.30,

2847 84.31, 85.02, 85.03, 85.04, 86.01, 86.03, 86.04, 87.02, 102.05,

2848 102.07, 102.08, 102.09, 102.11, 102.12, 102.13, 102.14, 103.01,

2849 104.00, 105.01, 105.02, 106.04, 106.08, 106.09, 106.10, 106.13,

2850 106.18, 106.19, 106.20, 106.21, 106.22, 106.23, 106.24, 106.25,

2851 106.26, 107.05, 107.07, 107.08, 107.09, 107.10, 108.03, 108.04,

2852 108.05, 108.06, 109.00, 110.13, 111.05, 156.00, 193.01, 193.02,



212004

2853 199.01, 199.02, 203.00, 9803.00, 9806.00, and 9807.00.

2854 2. That part of tract 67.06 consisting of:

2855 a. That part of block group 1 consisting of blocks 0, 2, 3,

2856 4, 5, 6, 7, and 8.

2857 b. All of block group 2.

2858 c. That part of block group 3 consisting of block 0.

2859 3. That part of tract 67.15 consisting of:

2860 a. That part of block group 3 consisting of blocks 1, 2, 3,

2861 4, 5, and 6.

2862 4. That part of tract 70.07 consisting of:

2863 a. All of block group 2.

2864 5. That part of tract 77.08 consisting of:

2865 a. That part of block group 1 consisting of blocks 20 and

2866 21.

2867 b. That part of block group 2 consisting of blocks 1, 2, 3,

2868 4, 5, 6, and 7.

2869 6. That part of tract 77.09 consisting of:

2870 a. That part of block group 1 consisting of blocks 5, 6, 7,

2871 8, 10, 11, 12, 13, 14, 15, 16, 17, and 18.

2872 b. All of block group 3.

2873 7. That part of tract 87.04 consisting of:

2874 a. All of block group 1.

2875 8. That part of tract 88.05 consisting of:

2876 a. All of block group 1.

2877 b. All of block group 3.

2878 9. That part of tract 88.06 consisting of:

2879 a. All of block group 1.

2880 10. That part of tract 88.08 consisting of:

2881 a. That part of block group 1 consisting of blocks 0, 1, 2,



212004

2882 13, 14, 15, 16, 17, 22, 23, 24, 25, and 26.

2883 b. All of block group 2.

2884 11. That part of tract 102.01 consisting of:

2885 a. That part of block group 1 consisting of blocks 0, 1, 2,

2886 3, 4, 5, 11, 12, 13, 14, 15, 16, 17, 18, 19, 27, 28, 29, 30, 31,

2887 32, 33, 34, 35, 36, 37, 38, 39, 40, 45, 46, 47, 48, 49, 50, 53,

2888 58, 59, 60, 61, 62, 63, 64, 65, 66, 67, 68, 69, 70, 71, and 72.

2889 b. All of block group 2.

2890 c. All of block group 3.

2891 12. That part of tract 103.03 consisting of:

2892 a. All of block group 2.

2893 13. That part of tract 107.06 consisting of:

2894 a. That part of block group 1 consisting of blocks 0, 1, 2,

2895 3, 4, 5, 6, 7, 8, 9, 10, 14, 15, 16, 17, 18, 19, 20, 21, 22, 23,

2896 24, 25, 26, 27, 28, 29, 30, 31, 32, 33, 34, 35, 36, and 64.

2897 b. That part of block group 2 consisting of blocks 0, 1, 2,

2898 3, 4, 5, 6, 7, 8, 9, 10, 11, 12, 13, 15, 16, 17, 18, 19, 20, 21,

2899 22, 23, 24, 25, 26, 27, 28, 29, 30, 31, 32, 33, 34, 35, 36, 37,

2900 38, 39, 40, 41, 42, 43, 44, 45, 46, 47, 48, 49, 50, 51, 52, 53,

2901 54, 55, 56, 57, 58, 59, 60, 61, 62, 63, 64, and 65.

2902 14. That part of tract 110.03 consisting of:

2903 a. All of block group 1.

2904 b. All of block group 2.

2905 c. That part of block group 3 consisting of blocks 0, 1, 2,

2906 3, 4, 5, 6, 7, 8, 12, 13, 16, 17, 18, 19, and 20.

2907 15. That part of tract 110.11 consisting of:

2908 a. That part of block group 1 consisting of blocks 0, 1, 2,

2909 3, 4, 5, 6, 7, 8, 9, 10, 11, 12, 13, 14, 15, 16, and 18.

2910 b. That part of block group 2 consisting of blocks 0, 1, 2,



212004

2911 3, 17, 19, and 24.

2912 16. That part of tract 110.12 consisting of:

2913 a. That part of block group 1 consisting of blocks 0, 1, 2,

2914 3, 4, 5, 6, 9, 10, 11, 12, 13, 14, 15, and 16.

2915 b. All of block group 2.

2916 17. That part of tract 111.04 consisting of:

2917 a. That part of block group 1 consisting of blocks 1, 2, 3,

2918 4, 5, 6, 7, 8, 9, 10, and 11.

2919 b. That part of block group 4 consisting of blocks 0 and 1.

2920 18. That part of tract 111.06 consisting of:

2921 a. All of block group 1.

2922 b. That part of block group 2 consisting of blocks 0, 1, 2,

2923 3, 4, 5, 6, 7, 8, 9, 10, 11, 12, 13, 14, 15, 16, 17, 18, 19, 20,

2924 21, 23, 24, 33, 34, 35, 36, 37, 38, 39, 40, 41, 49, 50, 52, 53,

2925 54, 55, 56, 57, 58, 59, 60, 61, 62, 63, 64, 65, and 66.

2926 19. That part of tract 112.04 consisting of:

2927 a. That part of block group 1 consisting of blocks 0, 1, 2,

2928 3, 4, 9, 10, 11, 12, 13, 14, 15, 17, 18, 20, 21, 23, and 24.

2929 20. That part of tract 112.06 consisting of:

2930 a. That part of block group 2 consisting of blocks 0, 1, 8,

2931 9, 10, 11, 18, 19, 20, 21, and 22.

2932 21. That part of tract 192.00 consisting of:

2933 a. That part of block group 2 consisting of block 5.

2934 22. That part of tract 194.02 consisting of:

2935 a. That part of block group 2 consisting of blocks 0 and

2936 64.

2937 23. That part of tract 198.02 consisting of:

2938 a. That part of block group 1 consisting of block 21.

2939 24. That part of tract 202.00 consisting of:



212004

2940        a. All of block group 2.  
2941        b. All of block group 3.  
2942        c. All of block group 4.  
2943        25. That part of tract 9801.00 consisting of:  
2944        a. That part of block group 1 consisting of blocks 0, 1,  
2945 and 2.  
2946        26. That part of tract 9804.00 consisting of:  
2947        a. That part of block group 1 consisting of blocks 5, 6, 8,  
2948 9, 10, 11, 12, 13, 14, 20, 22, 23, 24, 25, 26, 27, 28, and 29.  
2949        27. That part of tract 9900.00 consisting of:  
2950        a. That part of block group 0 consisting of blocks 3, 4, 5,  
2951 6, 7, 8, 9, 10, 11, 12, 13, 14, 15, 16, 17, 18, 19, 20, 21, 22,  
2952 23, 24, 25, 28, 29, 30, 32, and 33.  
2953  
2954 ===== T I T L E   A M E N D M E N T =====  
2955 And the title is amended as follows:  
2956        Delete line 3011  
2957 and insert:  
2958        Senate (plans \_\_\_\_\_ and S006S8054); adopting the





444992

LEGISLATIVE ACTION

Senate	.	House
Comm: RS	.	
01/13/2022	.	
	.	
	.	
	.	

---

The Committee on Reapportionment (Rodrigues) recommended the following:

**Senate Amendment to Amendment (360368) (with title amendment)**

Delete lines 5 - 3005  
and insert:

(1) District 1 is composed of:

(a) All of Escambia County.

(b) All of Santa Rosa County.

(c) That part of Okaloosa County consisting of:

1. All of tracts 201.0 and 201.02.



444992

2. That part of tract 202.00 consisting of:

a. That part of block group 1 consisting of blocks 0, 1, 2, 3, 4, 5, 6, 7, 8, 9, 10, 11, 12, 13, 14, 15, 16, 17, 18, 19, 20, 21, 22, 24, 26, 27, 28, 29, 30, 31, 32, 33, 34, 35, 36, 37, 38, 39, 40, 41, 42, 43, 44, 45, 46, 47, 48, 49, 50, 51, 52, 53, 54, 55, 56, 57, 58, 59, 60, 61, 62, 63, 64, 65, 66, 67, 68, 69, 70, 74, 76, 77, 78, 79, 89, 94, 95, 96, 97, 98, 99, 100, 101, 102, 103, 104, 105, 106, 107, 108, 109, 110, 111, 112, 113, 114, 115, 116, 117, 144, 146, 147, 149, 151, and 152.

3. That part of tract 203.03 consisting of:

a. All of block group 2.

4. That part of tract 203.04 consisting of:

a. That part of block group 1 consisting of blocks 0, 1, 2, 3, 5, 6, 7, 27, and 29.

b. All of block group 2.

5. That part of tract 203.05 consisting of:

a. That part of block group 1 consisting of blocks 11, 13, 16, 18, 35, and 36.

6. That part of tract 205.00 consisting of:

a. That part of block group 1 consisting of blocks 2, 5, 6, 7, 8, 9, 10, 11, 12, 13, 14, 15, 16, 17, 21, 22, 23, 24, 25, 26, 27, 28, 29, 30, 31, 32, 33, 34, 35, 36, 37, 39, 40, 41, 42, 43, 44, 49, 50, 51, and 52.

b. That part of block group 2 consisting of blocks 0, 1, 2, 3, 4, 5, 6, 7, 8, 9, 10, 11, 12, 13, 14, 15, 16, 17, 18, 19, 20, 21, 22, 25, 26, 27, 28, 29, and 30.

c. That part of block group 3 consisting of blocks 0, 1, 2, 3, 4, 5, 6, 7, 8, 9, 10, 11, 12, 13, 14, 15, 16, 17, 18, 19, 20, 21, 22, 23, 26, 27, 28, 29, 30, 31, and 32.



444992

d. That part of block group 4 consisting of blocks 1, 2, 3, 4, 5, 6, 7, 8, 9, 10, 11, 12, 13, 22, 23, 24, 25, 26, 27, 28, 29, 30, 31, 32, 33, 34, 35, 36, 37, 38, 39, 40, 41, 47, 48, 49, 50, 51, 52, 53, 54, 55, 56, 57, 58, 59, 61, 62, 63, 64, 65, 66, 67, 68, 69, 70, 71, 72, 73, 74, 75, 76, 77, and 78.

e. All of block group 5.

f. All of block group 6.

7. That part of tract 206.01 consisting of:

a. All of block group 1.

b. That part of block group 2 consisting of blocks 0, 1, 2, 3, 4, 5, 18, 19, 20, 21, 22, 23, 24, 25, 26, 27, 28, 29, 30, and 31.

c. That part of block group 3 consisting of blocks 0, 1, 2, 3, 4, 5, 6, 7, 8, 9, 10, 11, 12, 13, 14, 15, 16, 17, 18, 19, 20, 21, 22, 23, 24, 25, 26, 27, 28, 29, 30, 31, 32, 33, 34, 35, 36, 37, 38, 39, 40, 41, 42, 43, 44, 68, 69, 70, and 72.

(2) District 2 is composed of:

(a) All of Bay County.

(b) All of Calhoun County.

(c) All of Holmes County.

(d) All of Jackson County.

(e) All of Walton County.

(f) All of Washington County.

(g) That part of Okaloosa County consisting of:

1. All of tracts 203.06, 204.00, 206.02, 207.01, 207.02, 208.00, 209.00, 210.01, 210.02, 211.01, 211.02, 212.00, 214.00, 215.01, 215.02, 216.00, 217.00, 218.01, 218.02, 219.01, 219.02, 220.01, 220.02, 221.00, 223.00, 224.00, 225.00, 226.00, 227.00, 228.00, 229.00, 231.00, 232.00, 233.03, 233.04, 233.05, 233.06,



444992

233.07, 233.08, 9901.00, and 9902.00.

2. That part of tract 202.00 consisting of:

a. That part of block group 1 consisting of blocks 23, 25, 71, 72, 73, 75, 80, 81, 82, 83, 84, 85, 86, 87, 88, 90, 91, 92, 93, 118, 119, 120, 121, 122, 123, 124, 125, 126, 127, 128, 129, 130, 131, 132, 133, 134, 135, 136, 137, 138, 139, 140, 141, 142, 143, 145, 148, 150, and 153.

3. That part of tract 203.03 consisting of:

a. All of block group 1.

4. That part of tract 203.04 consisting of:

a. That part of block group 1 consisting of blocks 4, 8, 9, 10, 11, 12, 13, 14, 15, 16, 17, 18, 19, 20, 21, 22, 23, 24, 25, 26, and 28.

5. That part of tract 203.05 consisting of:

a. That part of block group 1 consisting of blocks 0, 1, 2, 3, 4, 5, 6, 7, 8, 9, 10, 12, 14, 15, 17, 19, 20, 21, 22, 23, 24, 25, 26, 27, 28, 29, 30, 31, 32, 33, and 34.

b. All of block group 2.

6. That part of tract 205.00 consisting of:

a. That part of block group 1 consisting of blocks 0, 1, 3, 4, 18, 19, 20, 38, 45, 46, 47, and 48.

b. That part of block group 2 consisting of blocks 23 and 24.

c. That part of block group 3 consisting of blocks 24 and 25.

d. That part of block group 4 consisting of blocks 0, 14, 15, 16, 17, 18, 19, 20, 21, 42, 43, 44, 45, 46, and 60.

7. That part of tract 206.01 consisting of:

a. That part of block group 2 consisting of blocks 6, 7, 8,



444992

9, 10, 11, 12, 13, 14, 15, 16, 17, 32, 33, 34, 35, 36, 37, 38,  
39, 40, 41, 42, 43, 44, 45, 46, 47, 48, 49, 50, 51, 52, 53, 54,  
and 55.

b. That part of block group 3 consisting of blocks 45, 46,  
47, 48, 49, 50, 51, 52, 53, 54, 55, 56, 57, 58, 59, 60, 61, 62,  
63, 64, 65, 66, 67, and 71.

(3) District 3 is composed of:

(a) All of Dixie County.

(b) All of Franklin County.

(c) All of Gadsden County.

(d) All of Gulf County.

(e) All of Hamilton County.

(f) All of Jefferson County.

(g) All of Lafayette County.

(h) All of Leon County.

(i) All of Liberty County.

(j) All of Madison County.

(k) All of Suwannee County.

(l) All of Taylor County.

(m) All of Wakulla County.

(4) District 4 is composed of:

(a) All of Nassau County.

(b) That part of Duval County consisting of:

1. All of tracts 101.01, 101.05, 101.06, 101.07, 102.04,  
103.01, 105.01, 105.02, 106.02, 138.00, 139.01, 139.02, 139.04,  
139.05, 139.06, 140.01, 140.02, 141.01, 141.03, 141.04, 142.03,  
142.04, 142.05, 142.06, 143.11, 143.12, 143.28, 143.29, 143.30,  
143.31, 143.33, 143.34, 143.35, 143.36, 143.38, 143.39, 143.40,  
143.41, 143.42, 143.43, 143.44, 144.08, 144.13, 144.14, 144.15,



444992

144.16, 144.17, 144.18, 144.19, 144.20, 144.21, 144.22, 144.23,  
144.24, 144.25, 144.26, 144.27, 144.28, 145.00, 159.22, 167.11,  
167.24, 167.25, 167.26, 167.27, 167.28, 167.29, 167.30, 167.31,  
168.01, 168.03, 168.04, 168.07, 168.08, 168.09, 168.10, 168.11,  
168.12, 168.13, and 9900.00.

2. That part of tract 101.04 consisting of:

a. All of block group 1.

b. That part of block group 2 consisting of blocks 0, 1, 2,  
3, 4, 5, 6, 7, 8, 9, 10, 11, 12, 13, 14, 15, 16, 17, 18, 19, 20,  
21, 23, and 24.

c. That part of block group 3 consisting of blocks 0, 1, 2,  
3, 4, 12, 13, 14, 15, 20, 21, 22, 23, 24, 25, 26, 27, 28, 29,  
30, 31, 32, 33, 34, 35, 36, 37, 38, 39, 40, 41, 42, 43, 44, 45,  
46, 47, 48, 49, 50, 51, 53, 54, 55, 56, 63, 67, 68, 69, 70, 71,  
72, 73, 74, 75, 76, 77, 78, 79, 80, 81, 82, 83, 84, and 86.

3. That part of tract 102.03 consisting of:

a. That part of block group 1 consisting of blocks 0, 1, 2,  
3, 4, 5, 6, 7, and 16.

b. All of block group 2.

c. That part of block group 3 consisting of blocks 0, 1, 2,  
3, 4, 5, and 6.

d. That part of block group 4 consisting of blocks 0, 1, 2,  
3, 4, 5, 6, 7, and 8.

4. That part of tract 106.01 consisting of:

a. That part of block group 1 consisting of blocks 0, 1, 2,  
3, 4, 5, 6, 7, 8, 9, 10, 11, 12, 13, 14, 15, 16, 17, 18, 19, 20,  
21, 22, 23, 24, 25, 26, 27, and 28.

b. That part of block group 2 consisting of blocks 0, 1, 2,  
3, 4, 5, 6, 7, 16, 37, and 38.



444992

5. That part of tract 117.00 consisting of:

a. That part of block group 1 consisting of blocks 27, 28, 29, 30, 31, 32, 33, 34, 35, 36, 37, 38, and 39.

6. That part of tract 119.01 consisting of:

a. That part of block group 1 consisting of blocks 1, 2, 3, 4, 5, 6, 7, 8, 9, 10, 11, 12, 13, 14, 15, 16, 17, 18, 19, 20, 21, 22, 23, 26, 27, 28, 29, 30, 31, 32, 33, 34, 35, 36, 37, 38, 39, 40, 42, 43, 44, 45, 46, and 47.

b. That part of block group 2 consisting of blocks 0, 1, 2, 3, 4, 5, 6, 7, 8, 9, 10, 11, 12, 13, 14, 15, 16, 17, 18, 19, 20, 22, 23, 24, and 25.

c. That part of block group 3 consisting of blocks 1, 2, 3, 4, 5, 6, 7, 8, 9, 10, 11, 13, 14, 15, 16, 17, 18, 19, 20, 21, 22, 23, 24, 25, 26, 27, 28, 29, 30, 31, 32, 33, 34, 35, 36, 37, 38, 39, 40, and 41.

d. That part of block group 4 consisting of blocks 0, 1, 2, 3, 4, 5, 6, 7, 8, 9, 10, 11, 12, 13, 14, 15, 19, 20, 21, 22, 23, 24, 25, 26, 27, and 28.

e. All of block group 5.

7. That part of tract 137.23 consisting of:

a. That part of block group 2 consisting of blocks 2 and 13.

b. That part of block group 3 consisting of blocks 13, 14, 15, 16, 17, 18, 19, 20, 21, 22, 23, 24, 28, 29, 30, 31, and 32.

8. That part of tract 137.32 consisting of:

a. That part of block group 2 consisting of blocks 12 and 13.

9. That part of tract 137.33 consisting of:

a. That part of block group 2 consisting of blocks 12, 13,



444992

14, and 15.

10. That part of tract 146.01 consisting of:

a. All of block group 1.

b. That part of block group 2 consisting of blocks 6, 7, 8, and 9.

c. That part of block group 3 consisting of blocks 0, 1, 2, 3, 5, 12, 13, 14, 15, 16, 17, 18, 19, 20, 21, 22, 23, 24, 25, and 26.

d. All of block group 4.

11. That part of tract 146.03 consisting of:

a. All of block group 1.

b. That part of block group 2 consisting of blocks 0, 1, 2, 3, 6, 7, 8, 9, 10, 11, 13, and 14.

c. All of block group 3.

d. All of block group 4.

12. That part of tract 146.04 consisting of:

a. That part of block group 1 consisting of blocks 0, 1, 2, 3, 4, 5, 6, 7, 8, 9, 20, 21, 22, 23, 24, 25, 26, 27, 28, 29, 30, 31, 32, and 33.

b. All of block group 2.

c. All of block group 3.

13. That part of tract 149.02 consisting of:

a. That part of block group 4 consisting of block 9.

14. That part of tract 150.01 consisting of:

a. That part of block group 1 consisting of block 0.

15. That part of tract 166.03 consisting of:

a. That part of block group 2 consisting of blocks 21 and 22.

16. That part of tract 173.00 consisting of:





444992

a. That part of block group 1 consisting of blocks 0, 1, 2, 3, 4, 5, 6, 7, 8, 9, 10, 11, 12, 13, 14, 15, 16, 17, 18, 19, 20, 21, 22, 23, 24, 25, 26, 27, 28, 29, 30, 31, 32, 33, 34, 35, 36, 40, 41, 42, 43, and 44.

b. That part of block group 2 consisting of blocks 2, 3, 4, 5, 6, 7, 8, 9, 10, 14, 15, 16, 17, 18, 19, 20, 21, 22, 23, 24, 25, 26, 27, 28, 29, 31, 32, 33, 34, 35, 36, 37, 38, 39, 40, 41, 42, 43, 44, 45, 46, 47, and 48.

c. All of block group 3.

d. All of block group 4.

(5) District 5 is composed of:

(a) All of Baker County.

(b) All of Bradford County.

(c) All of Clay County.

(d) All of Columbia County.

(e) All of Gilchrist County.

(f) All of Union County.

(g) That part of Alachua County consisting of:

1. All of tracts 3.01, 3.02, 4.00, 9.01, 9.02, 10.00, 11.00, 12.01, 12.02, 12.03, 15.22, 16.05, 17.01, 17.02, 18.02, 18.03, 18.11, 18.13, 18.15, 18.16, 18.17, 18.18, 18.19, 19.07, 19.08, 22.01, and 22.04.

2. That part of tract 2.01 consisting of:

a. All of block group 1.

b. All of block group 2.

c. That part of block group 3 consisting of blocks 0, 1, 2, 3, 4, 5, 6, 7, 8, 9, 10, 11, 14, and 16.

d. That part of block group 4 consisting of blocks 1, 2, 7, and 8.



444992

- 243 3. That part of tract 2.02 consisting of:
- 244 a. That part of block group 2 consisting of blocks 5 and
- 245 18.
- 246 b. That part of block group 3 consisting of blocks 4 and 8.
- 247 4. That part of tract 5.00 consisting of:
- 248 a. That part of block group 1 consisting of blocks 0, 1, 2,
- 249 3, 4, 5, 6, 7, 8, 9, 10, 11, 12, 13, 14, 15, 16, 17, 18, 19, 20,
- 250 21, 22, 23, 24, 25, 26, 27, 28, 29, 36, 48, 49, 50, 51, 52, 53,
- 251 54, and 55.
- 252 b. All of block group 2.
- 253 c. All of block group 3.
- 254 d. All of block group 4.
- 255 e. All of block group 5.
- 256 5. That part of tract 8.09 consisting of:
- 257 a. That part of block group 1 consisting of blocks 0, 1,
- 258 16, 17, 18, 20, and 21.
- 259 6. That part of tract 15.14 consisting of:
- 260 a. All of block group 1.
- 261 b. That part of block group 2 consisting of blocks 0 and 5.
- 262 7. That part of tract 15.15 consisting of:
- 263 a. That part of block group 3 consisting of blocks 0 and 5.
- 264 b. That part of block group 4 consisting of block 0.
- 265 8. That part of tract 15.19 consisting of:
- 266 a. That part of block group 1 consisting of blocks 0, 10,
- 267 and 11.
- 268 9. That part of tract 19.02 consisting of:
- 269 a. All of block group 1.
- 270 b. That part of block group 2 consisting of blocks 0, 1, 2,
- 271 3, 4, 5, 6, 7, 8, 9, 10, 11, 12, 13, 14, 15, 16, 17, 19, 20, 21,



444992

22, 23, 24, 25, 26, 27, 28, 29, 30, 31, 32, 33, and 59.

10. That part of tract 20.02 consisting of:

a. That part of block group 1 consisting of block 15.

b. That part of block group 2 consisting of blocks 0, 1,  
and 2.

11. That part of tract 22.02 consisting of:

a. That part of block group 1 consisting of blocks 0, 1,  
15, 16, 21, 22, and 33.

b. That part of block group 3 consisting of blocks 0, 1, 2,  
3, 4, 5, 6, 7, 8, 9, 10, and 11.

12. That part of tract 22.07 consisting of:

a. That part of block group 1 consisting of blocks 0, 1, 2,  
and 3.

13. That part of tract 22.08 consisting of:

a. That part of block group 1 consisting of blocks 0, 1, 2,  
3, 4, and 5.

14. That part of tract 22.10 consisting of:

a. All of block group 3.

15. That part of tract 22.17 consisting of:

a. That part of block group 3 consisting of blocks 0, 3, 4,  
and 6.

16. That part of tract 22.19 consisting of:

a. That part of block group 1 consisting of block 0.

b. That part of block group 2 consisting of block 0.

(6) District 6 is composed of:

(a) That part of Duval County consisting of:

1. All of tracts 1.01, 1.02, 2.00, 3.00, 6.00, 7.00, 8.00,  
10.00, 11.00, 12.00, 13.00, 14.01, 14.02, 15.00, 16.00, 21.01,  
21.02, 22.00, 23.00, 24.00, 25.01, 25.02, 26.00, 27.01, 27.02,



444992

28.01, 28.02, 29.01, 29.02, 102.02, 103.05, 103.06, 103.07,  
103.08, 104.01, 104.02, 105.03, 107.00, 108.00, 109.00, 110.00,  
111.00, 112.00, 113.00, 114.00, 115.00, 116.00, 118.00, 119.03,  
119.04, 119.05, 120.00, 121.00, 122.01, 122.02, 123.00, 124.00,  
125.00, 126.01, 126.02, 127.02, 127.03, 127.04, 128.00, 129.00,  
130.00, 131.00, 132.00, 133.01, 133.02, 134.02, 134.03, 134.04,  
135.02, 135.04, 135.22, 135.23, 135.24, 135.25, 135.26, 137.28,  
137.29, 137.30, 137.31, 147.02, 147.03, 147.04, 148.00, 149.01,  
150.02, 151.00, 152.00, 153.00, 154.00, 155.01, 155.02, 156.00,  
157.01, 157.02, 158.03, 158.04, 158.05, 158.06, 159.24, 159.25,  
159.26, 159.27, 159.28, 159.29, 160.01, 160.02, 161.01, 161.02,  
162.00, 163.00, 164.00, 165.00, 166.04, 166.05, 166.06, 171.01,  
171.02, 172.00, and 174.00.

2. That part of tract 101.04 consisting of:

a. That part of block group 2 consisting of block 22.

b. That part of block group 3 consisting of blocks 5, 6, 7,  
8, 9, 10, 11, 16, 17, 18, 19, 52, 57, 58, 59, 60, 61, 62, 64,  
65, 66, and 85.

3. That part of tract 102.03 consisting of:

a. That part of block group 1 consisting of blocks 8, 9,  
10, 11, 12, 13, 14, 15, and 17.

b. That part of block group 3 consisting of blocks 7, 8, 9,  
10, 11, 12, 13, 14, 15, 16, 17, 18, 19, 20, 21, 22, 23, 24, and  
25.

c. That part of block group 4 consisting of blocks 9, 10,  
and 11.

4. That part of tract 106.01 consisting of:

a. That part of block group 1 consisting of blocks 29 and  
30.



444992

b. That part of block group 2 consisting of blocks 8, 9, 10, 11, 12, 13, 14, 15, 17, 18, 19, 20, 21, 22, 23, 24, 25, 26, 27, 28, 29, 30, 31, 32, 33, 34, 35, 36, 39, 40, 41, and 42.

5. That part of tract 117.00 consisting of:

a. That part of block group 1 consisting of blocks 0, 1, 2, 3, 4, 5, 6, 7, 8, 9, 10, 11, 12, 13, 14, 15, 16, 17, 18, 19, 20, 21, 22, 23, 24, 25, 26, and 40.

b. All of block group 2.

6. That part of tract 119.01 consisting of:

a. That part of block group 1 consisting of blocks 0, 24, 25, and 41.

b. That part of block group 2 consisting of block 21.

c. That part of block group 3 consisting of blocks 0 and 12.

d. That part of block group 4 consisting of blocks 16, 17, and 18.

7. That part of tract 137.23 consisting of:

a. All of block group 1.

b. That part of block group 2 consisting of blocks 0, 1, 3, 4, 5, 6, 7, 8, 9, 10, 11, and 12.

c. That part of block group 3 consisting of blocks 0, 1, 2, 3, 4, 5, 6, 7, 8, 9, 10, 11, 12, 25, 26, 27, 33, 34, and 35.

d. All of block group 4.

8. That part of tract 137.32 consisting of:

a. All of block group 1.

b. That part of block group 2 consisting of blocks 0, 1, 2, 3, 4, 5, 6, 7, 8, 9, 10, and 11.

9. That part of tract 137.33 consisting of:

a. All of block group 1.



444992

b. That part of block group 2 consisting of blocks 0, 1, 2, 3, 4, 5, 6, 7, 8, 9, 10, and 11.

10. That part of tract 146.01 consisting of:

a. That part of block group 2 consisting of blocks 0, 1, 2, 3, 4, 5, 10, 11, 12, 13, 14, 15, 16, 17, and 18.

b. That part of block group 3 consisting of blocks 4, 6, 7, 8, 9, 10, and 11.

11. That part of tract 146.03 consisting of:

a. That part of block group 2 consisting of blocks 4, 5, and 12.

12. That part of tract 146.04 consisting of:

a. That part of block group 1 consisting of blocks 10, 11, 12, 13, 14, 15, 16, 17, 18, and 19.

13. That part of tract 149.02 consisting of:

a. All of block group 1.

b. All of block group 2.

c. All of block group 3.

d. That part of block group 4 consisting of blocks 0, 1, 2, 3, 4, 5, 6, 7, and 8.

14. That part of tract 150.01 consisting of:

a. That part of block group 1 consisting of blocks 1, 2, 3, 4, 5, 6, 7, 8, 9, 10, 11, 12, 13, 14, 15, 16, 17, 18, and 19.

b. All of block group 2.

c. All of block group 3.

d. All of block group 4.

15. That part of tract 166.03 consisting of:

a. All of block group 1.

b. That part of block group 2 consisting of blocks 0, 1, 2, 3, 4, 5, 6, 7, 8, 9, 10, 11, 12, 13, 14, 15, 16, 17, 18, 19, 20,



444992

23, 24, 25, 26, 27, and 28.

16. That part of tract 173.00 consisting of:

a. That part of block group 1 consisting of blocks 37, 38, and 39.

b. That part of block group 2 consisting of blocks 0, 1, 11, 12, 13, and 30.

(7) District 7 is composed of:

(a) All of Flagler County.

(b) All of Putnam County.

(c) All of St Johns County.

(d) That part of Volusia County consisting of:

1. All of tracts 801.01, 801.02, 802.01, 802.02, 803.00, 804.00, 805.00, 806.00, 807.00, 808.03, 808.06, 808.07, 809.01, 809.02, 810.01, 810.02, 811.01, 811.02, and 832.03.

2. That part of tract 808.05 consisting of:

a. That part of block group 2 consisting of blocks 16, 17, 18, 24, 25, 34, and 35.

b. That part of block group 3 consisting of blocks 0, 34, 42, 43, 45, and 47.

3. That part of tract 812.01 consisting of:

a. All of block group 1.

b. All of block group 3.

4. That part of tract 815.00 consisting of:

a. That part of block group 2 consisting of blocks 0, 1, 2, 3, 7, and 8.

5. That part of tract 816.00 consisting of:

a. That part of block group 1 consisting of blocks 0, 1, 2, 3, 4, 7, 8, 14, 15, 16, and 17.

b. That part of block group 2 consisting of blocks 0, 1, 2,



444992

3, 4, 5, 6, 7, 8, 9, 10, and 11.

6. That part of tract 817.01 consisting of:

a. That part of block group 1 consisting of blocks 0, 3, 4, 6, and 28.

7. That part of tract 817.02 consisting of:

a. That part of block group 2 consisting of blocks 0, 1, 2, and 13.

8. That part of tract 901.01 consisting of:

a. All of block group 2.

b. All of block group 3.

9. That part of tract 901.02 consisting of:

a. All of block group 1.

b. That part of block group 2 consisting of blocks 0, 1, 2, 3, 4, 5, 6, 7, 8, 9, 10, 11, 12, 13, 14, 15, 16, 17, 18, 19, 20, 21, 22, 23, 24, 25, 26, 27, and 28.

c. All of block group 3.

10. That part of tract 9900.00 consisting of:

a. That part of block group 0 consisting of blocks 1, 2, 3, 4, 5, 6, 7, 8, 9, and 11.

(8) District 8 is composed of:

(a) All of Levy County.

(b) All of Marion County.

(c) That part of Alachua County consisting of:

1. All of tracts 6.00, 7.00, 8.06, 8.08, 14.00, 15.16, 15.17, 20.01, 21.01, 21.02, 22.09, 22.18, 22.20, 22.21, 22.22, and 1108.00.

2. That part of tract 2.01 consisting of:

a. That part of block group 3 consisting of blocks 12, 13, 15, 17, 18, 19, 20, 21, 22, 23, 24, 25, 26, 27, and 28.





444992

b. That part of block group 4 consisting of blocks 0, 3, 4, 5, 6, 9, and 10.

3. That part of tract 2.02 consisting of:

a. All of block group 1.

b. That part of block group 2 consisting of blocks 0, 1, 2, 3, 4, 6, 7, 8, 9, 10, 11, 12, 13, 14, 15, 16, and 17.

c. That part of block group 3 consisting of blocks 0, 1, 2, 3, 5, 6, 7, 9, 10, 11, 12, 13, and 14.

4. That part of tract 5.00 consisting of:

a. That part of block group 1 consisting of blocks 30, 31, 32, 33, 34, 35, 37, 38, 39, 40, 41, 42, 43, 44, 45, 46, 47, 56, 57, 58, 59, 60, 61, 62, 63, 64, 65, 66, 67, 68, 69, 70, 71, 72, 73, 74, 75, 76, 77, 78, 79, 80, 81, 82, 83, 84, 85, 86, 87, 88, 89, 90, 91, 92, 93, 94, 95, 96, 97, 98, 99, 100, 101, 102, 103, 104, 105, 106, 107, 108, 109, 110, and 111.

5. That part of tract 8.09 consisting of:

a. That part of block group 1 consisting of blocks 2, 3, 4, 5, 6, 7, 8, 9, 10, 11, 12, 13, 14, 15, 19, 22, 23, 24, 25, 26, 27, 28, 29, 30, 31, 32, 33, 34, 35, 36, 37, and 38.

6. That part of tract 15.14 consisting of:

a. That part of block group 2 consisting of blocks 1, 2, 3, and 4.

7. That part of tract 15.15 consisting of:

a. All of block group 1.

b. All of block group 2.

c. That part of block group 3 consisting of blocks 1, 2, 3, 4, 6, and 7.

d. That part of block group 4 consisting of blocks 1, 2, 3, 4, 5, 6, and 7.



444992

8. That part of tract 15.19 consisting of:

a. That part of block group 1 consisting of blocks 1, 2, 3, 4, 5, 6, 7, 8, 9, and 12.

9. That part of tract 19.02 consisting of:

a. That part of block group 2 consisting of blocks 18, 34, 35, 36, 37, 38, 39, 40, 41, 42, 43, 44, 45, 46, 47, 48, 49, 50, 51, 52, 53, 54, 55, 56, 57, 58, and 60.

10. That part of tract 20.02 consisting of:

a. That part of block group 1 consisting of blocks 0, 1, 2, 3, 4, 5, 6, 7, 8, 9, 10, 11, 12, 13, 14, 16, 17, 18, 19, 20, 21, 22, 23, 24, 25, 26, 27, 28, 29, 30, 31, 32, 33, 34, 35, 36, 37, 38, 39, 40, 41, 42, 43, 44, 45, 46, 47, 48, 49, 50, 51, 52, and 53.

b. That part of block group 2 consisting of blocks 3, 4, 5,

6, 7, 8, 9, 10, 11, 12, 13, 14, 15, 16, 17, 18, 19, 20, 21, 22, 23, 24, 25, 26, 27, 28, 29, 30, 31, 32, 33, 34, 35, 36, 37, 38, 39, 40, 41, 42, 43, 44, 45, 46, 47, 48, 49, 50, 51, 52, 53, 54, 55, 56, 57, 58, 59, 60, 61, 62, 63, 64, 65, 66, 67, 68, 69, 70, 71, 72, 73, 74, 75, 76, 77, 78, 79, 80, 81, 82, 83, 84, 85, 86, 87, 88, 89, 90, 91, 92, 93, 94, 95, 96, 97, 98, 99, 100, 101, 102, 103, 104, 105, 106, 107, 108, 109, 110, 111, 112, 113, 114, 115, 116, 117, 118, 119, 120, 121, 122, 123, 124, 125, 126, 127, 128, 129, 130, 131, 132, 133, 134, 135, 136, 137, 138, 139, 140, 141, 142, 143, 144, 145, 146, 147, 148, 149, 150, 151, 152, 153, 154, 155, 156, 157, 158, 159, 160, 161, 162, 163, 164, 165, 166, 167, 168, 169, 170, 171, 172, 173, 174, 175, 176, 177, 178, 179, 180, 181, 182, 183, 184, 185, and 186.

c. All of block group 3.

11. That part of tract 22.02 consisting of:



444992

a. That part of block group 1 consisting of blocks 2, 3, 4, 5, 6, 7, 8, 9, 10, 11, 12, 13, 14, 17, 18, 19, 20, 23, 24, 25, 26, 27, 28, 29, 30, 31, 32, 34, 35, 36, 37, 38, 39, 40, 41, 42, 43, 44, 45, 46, 47, 48, and 49.

b. All of block group 2.

c. That part of block group 3 consisting of blocks 12, 13, 14, 15, 16, 17, 18, 19, 20, 21, 22, 23, 24, 25, 26, 27, 28, 29, 30, 31, 32, 33, 34, 35, 36, 37, 38, 39, 40, 41, 42, 43, 44, 45, 46, 47, 48, 49, 50, 51, 52, 53, 54, 55, 56, 57, 58, 59, 60, 61, 62, 63, 64, 65, 66, 67, 68, 69, 70, 71, 72, 73, 74, 75, and 76.

12. That part of tract 22.07 consisting of:

a. That part of block group 1 consisting of blocks 4, 5, 6, 7, 8, 9, 10, 11, 12, 13, 14, 15, 16, 17, 18, 19, 20, 21, 22, and 23.

b. All of block group 2.

13. That part of tract 22.08 consisting of:

a. That part of block group 1 consisting of blocks 6, 7, 8, 9, 10, 11, 12, 13, 14, 15, 16, 17, 18, 19, 20, and 21.

b. All of block group 2.

14. That part of tract 22.10 consisting of:

a. All of block group 1.

b. All of block group 2.

15. That part of tract 22.17 consisting of:

a. All of block group 1.

b. All of block group 2.

c. That part of block group 3 consisting of blocks 1, 2, 5, 7, 8, 9, 10, 11, 12, 13, 14, 15, 16, 17, 18, 19, 20, and 21.

16. That part of tract 22.19 consisting of:

a. That part of block group 1 consisting of blocks 1, 2, 3,



444992

4, 5, 6, 7, 8, 9, 10, 11, 12, 13, 14, 15, 16, 17, 18, 19, 20,  
21, 22, 23, 24, 25, and 26.

b. That part of block group 2 consisting of blocks 1, 2, 3,  
4, 5, 6, 7, 8, 9, 10, 11, 12, 13, 14, 15, 16, 17, 18, 19, 20,  
21, 22, 23, and 24.

c. All of block group 3.  
(9) District 9 is composed of:  
(a) All of Seminole County.  
(b) That part of Orange County consisting of:  
1. All of tracts 155.01, 156.01, 156.02, 157.01, 157.02,  
158.01, 158.02, 159.01, 160.01, 160.02, 161.00, and 190.00.  
2. That part of tract 108.02 consisting of:  
a. That part of block group 1 consisting of block 7.  
b. That part of block group 2 consisting of blocks 0, 1, 2,  
and 3.  
c. That part of block group 3 consisting of blocks 0, 1, 2,  
and 3.  
3. That part of tract 127.01 consisting of:  
a. That part of block group 1 consisting of block 0.  
b. That part of block group 3 consisting of blocks 0 and 1.  
4. That part of tract 128.00 consisting of:  
a. That part of block group 1 consisting of blocks 1, 2, 3,  
4, 5, 6, 7, 8, 12, 13, 14, 15, 16, 17, 18, 19, 20, 21, 22, 23,  
24, and 25.  
b. All of block group 2.  
c. All of block group 3.  
5. That part of tract 152.03 consisting of:  
a. That part of block group 1 consisting of blocks 0, 1, 2,  
3, 4, 5, 6, 7, 8, 9, 10, 11, 12, 13, 14, 15, 16, 17, 18, 19, 20,



444992

21, 22, 23, 24, 25, 26, 27, 30, 31, 32, 33, 34, and 39.

6. That part of tract 152.04 consisting of:

a. That part of block group 1 consisting of blocks 0, 1, 2, 3, 4, 5, 6, 7, 8, 9, 10, 11, 12, 13, 14, 15, 16, 17, 18, 19, 20, 21, 22, 23, 24, 25, 26, and 27.

b. All of block group 2.

c. All of block group 3.

7. That part of tract 162.00 consisting of:

a. That part of block group 1 consisting of blocks 0, 1, 2, 3, 4, 5, 6, 7, 8, 9, 10, 12, and 13.

b. All of block group 2.

c. All of block group 3.

d. All of block group 4.

8. That part of tract 163.01 consisting of:

a. That part of block group 1 consisting of blocks 1, 2, 3, 4, 5, 6, 7, 8, 9, 10, 11, 12, 13, 14, 15, 16, 17, 18, 19, 20, 21, 22, 23, 24, 25, 26, 27, 28, 29, 30, 31, 32, 33, 34, 35, 36, 37, 38, 39, and 40.

b. All of block group 2.

c. That part of block group 3 consisting of blocks 1, 2, 3, 4, 5, 6, 7, 8, 9, 10, 11, 12, 13, 14, 15, 16, and 17.

9. That part of tract 180.00 consisting of:

a. That part of block group 1 consisting of block 1.

b. That part of block group 2 consisting of blocks 0, 1, 2, 3, 4, 5, 6, 7, 8, 9, 10, 11, 12, 13, 14, 15, 16, 17, 18, 19, 20, 21, 22, 23, 24, 26, 27, 28, 35, 36, 37, 38, 41, 42, 45, 46, 47, 48, 49, 50, 51, 52, 53, 54, 55, and 56.

10. That part of tract 182.03 consisting of:

a. That part of block group 1 consisting of blocks 1 and 2.



444992

11. That part of tract 188.00 consisting of:

a. That part of block group 1 consisting of blocks 0, 1, 2, 3, 4, 5, 6, 7, 8, 9, 10, 11, 12, 13, 14, 15, 16, 17, 18, 19, 20, 21, 22, 23, 24, 25, 26, 27, 28, 29, 30, 31, 32, 33, 34, 35, 36, 37, 38, and 42.

b. All of block group 2.

(10) District 10 is composed of:

(a) All of Citrus County.

(b) All of Hernando County.

(c) All of Sumter County.

(d) That part of Pasco County consisting of:

1. All of tracts 301.01, 301.02, 302.02, 311.01, 311.03, 311.04, 312.03, 312.04, 312.05, 312.06, 312.07, 312.08, 318.04, 318.05, and 318.07.

2. That part of tract 317.01 consisting of:

a. That part of block group 1 consisting of blocks 3, 4, 5, and 13.

3. That part of tract 317.03 consisting of:

a. That part of block group 1 consisting of blocks 0, 1, 7, and 8.

4. That part of tract 318.06 consisting of:

a. All of block group 1.

b. That part of block group 2 consisting of blocks 0, 1, 2, 3, 4, 5, 6, 7, 8, 9, 10, 11, and 12.

5. That part of tract 318.08 consisting of:

a. All of block group 1.

b. That part of block group 2 consisting of blocks 0, 1, 2, 5, 6, 7, 8, 9, 10, 11, and 13.

6. That part of tract 318.09 consisting of:



444992

a. That part of block group 1 consisting of blocks 5, 6, 17, 20, 22, and 28.

7. That part of tract 9900.00 consisting of:

a. That part of block group 0 consisting of blocks 1, 2, 3, and 4.

(11) District 11 is composed of:

(a) That part of Orange County consisting of:

1. All of tracts 104.00, 105.00, 116.00, 117.01, 117.02, 120.00, 121.00, 122.01, 122.02, 123.03, 123.04, 123.05, 123.06, 123.07, 124.02, 124.03, 124.04, 124.05, 125.00, 126.00, 142.01, 143.01, 143.02, 144.00, 145.02, 145.03, 145.04, 146.01, 146.05, 146.06, 146.07, 146.08, 146.09, 147.01, 147.02, 147.03, 147.05, 147.06, 148.04, 148.05, 148.06, 148.07, 148.11, 148.12, 149.04, 149.06, 149.08, 149.09, 150.01, 150.02, 150.03, 150.05, 150.06, 151.03, 151.04, 151.05, 151.06, 152.02, 153.00, 169.04, 169.06, 169.07, 169.08, 169.09, 169.10, 169.11, 172.00, 173.01, 173.02, 174.01, 174.02, 175.03, 175.04, 175.05, 175.06, 176.00, 177.01, 177.02, 177.03, 178.05, 178.06, 178.07, 178.08, 178.09, 178.10, 178.11, 178.12, 178.13, 178.14, 179.01, 179.02, 181.00, 183.00, 187.00, 189.01, and 9900.00.

2. That part of tract 103.00 consisting of:

a. That part of block group 3 consisting of blocks 7, 8, 21, and 22.

3. That part of tract 127.01 consisting of:

a. That part of block group 1 consisting of blocks 1, 2, 3, 4, 5, 6, 7, 8, 9, 10, 11, 12, 13, 14, 15, 16, 17, 18, 19, 20, 21, 22, 23, 24, 25, 26, 27, 28, 29, 30, 31, 32, 33, and 34.

b. All of block group 2.

c. That part of block group 3 consisting of blocks 2, 3, 4,



444992

5, 6, 7, 8, 9, 10, 11, 12, 13, 14, 15, 16, 17, 18, 19, 20, 21,  
22, 23, 24, 25, 26, 27, 28, 29, 30, 31, 32, 33, 34, 35, 38, 39,  
40, 41, and 42.

4. That part of tract 142.02 consisting of:

a. All of block group 1.

b. All of block group 2.

c. That part of block group 3 consisting of blocks 0, 1, 2,  
and 8.

5. That part of tract 148.13 consisting of:

a. All of block group 2.

6. That part of tract 152.03 consisting of:

a. That part of block group 1 consisting of blocks 28, 29,  
35, 36, 37, and 38.

7. That part of tract 152.04 consisting of:

a. That part of block group 1 consisting of blocks 28 and  
29.

8. That part of tract 169.02 consisting of:

a. That part of block group 1 consisting of blocks 0, 1, 2,  
3, 4, 5, 6, 7, 8, 9, 10, 11, 12, 13, 14, 15, 16, 17, 18, 19, 20,  
21, 22, 23, 24, 25, 26, 27, 28, 29, 30, 31, 32, 33, 34, 35, 36,  
37, 40, 41, 52, and 53.

b. All of block group 2.

c. All of block group 3.

9. That part of tract 170.01 consisting of:

a. All of block group 1.

b. All of block group 2.

c. That part of block group 3 consisting of blocks 19, 30,  
31, 32, 33, 34, 49, and 50.

10. That part of tract 171.16 consisting of:





444992

a. That part of block group 2 consisting of blocks 1, 2, 3, 4, 5, 6, 7, 8, 9, 10, 11, 12, 13, 14, 15, 16, 17, 18, 19, 20, 21, 22, 23, 24, 25, 26, 27, 28, 29, 30, 31, 32, 33, and 35.

11. That part of tract 180.00 consisting of:

a. That part of block group 1 consisting of blocks 0, 2, 3, 4, 5, 6, 7, 8, 9, 10, 11, 12, 13, 14, 15, 16, 17, 18, 19, 20, 21, 22, 23, 24, 25, 26, 27, 28, 29, 30, 31, 32, 33, 34, 35, 36, 37, 38, 39, 40, and 41.

b. That part of block group 2 consisting of blocks 25, 29, 30, 31, 32, 33, 34, 39, 40, 43, and 44.

12. That part of tract 185.00 consisting of:

a. All of block group 1.

b. All of block group 2.

c. That part of block group 3 consisting of blocks 3, 4, 5, 6, 7, 22, 23, 24, 25, 26, 27, 28, 29, 30, 31, 32, 33, 46, 47, 48, and 49.

(12) District 12 is composed of:

(a) All of Lake County.

(b) That part of Orange County consisting of:

1. All of tracts 148.09, 148.10, 148.14, 148.15, 171.08, 171.09, 171.10, 171.11, 171.12, 171.13, 171.14, 171.15, 171.17, 171.18, 171.19, 171.20, 171.21, 171.22, and 171.23.

2. That part of tract 148.13 consisting of:

a. All of block group 1.

3. That part of tract 171.16 consisting of:

a. All of block group 1.

b. That part of block group 2 consisting of blocks 0 and 34.

c. All of block group 3.



444992

(13) District 13 is composed of:

(a) That part of Orange County consisting of:

1. All of tracts 102.01, 102.02, 110.00, 111.00, 112.00, 113.00, 129.00, 132.01, 132.02, 133.00, 134.02, 134.03, 134.05, 134.06, 135.03, 135.05, 135.07, 135.10, 135.11, 135.12, 135.13, 136.03, 136.04, 136.05, 136.06, 136.07, 137.01, 137.02, 138.01, 138.02, 138.03, 139.00, 140.00, 141.00, 163.02, 164.02, 164.06, 164.07, 164.08, 164.09, 164.11, 164.12, 164.13, 164.14, 165.03, 165.04, 165.05, 165.09, 165.10, 165.11, 165.12, 165.13, 165.14, 165.15, 166.03, 166.04, 166.05, 166.06, 166.07, 167.09, 167.10, 167.13, 167.14, 167.15, 167.16, 167.17, 167.23, 167.24, 167.28, 167.31, 167.33, 167.35, 167.36, 167.37, 167.38, 167.39, 167.40, 167.41, 167.42, 167.43, 167.44, 167.45, 167.46, 167.47, 167.48, 167.49, 167.50, 167.51, 167.52, 167.53, 167.54, 167.55, 167.56, 182.01, 182.02, 182.04, 184.00, and 189.02.

2. That part of tract 103.00 consisting of:

a. All of block group 1.

b. All of block group 2.

c. That part of block group 3 consisting of blocks 0, 1, 2, 3, 4, 5, 6, 9, 10, 11, 12, 13, 14, 15, 16, 17, 18, 19, 20, 23, 24, and 25.

3. That part of tract 108.02 consisting of:

a. That part of block group 1 consisting of blocks 0, 1, 2, 3, 4, 5, 6, 8, 9, 10, 11, 12, 13, 14, 15, 16, 17, 18, 19, 20, 21, 22, 23, 24, 25, 26, 27, 28, 29, 30, 31, and 32.

b. That part of block group 2 consisting of blocks 4, 5, 6, 7, 8, 9, 10, 11, 12, 13, 14, 15, 16, 17, 18, 19, 20, 21, 22, 23, 24, 25, 26, 27, 28, 29, 30, 31, 32, 33, and 34.

c. That part of block group 3 consisting of blocks 4, 5, 6,



444992

7, 8, 9, 10, 11, 12, 13, 14, 15, 16, 17, 18, 19, 20, 21, 22, 23, 24, 25, 26, 27, 28, 29, 30, 31, and 32.

4. That part of tract 127.01 consisting of:

a. That part of block group 3 consisting of blocks 36 and 37.

5. That part of tract 128.00 consisting of:

a. That part of block group 1 consisting of blocks 0, 9, 10, and 11.

6. That part of tract 162.00 consisting of:

a. That part of block group 1 consisting of block 11.

7. That part of tract 163.01 consisting of:

a. That part of block group 1 consisting of block 0.

b. That part of block group 3 consisting of blocks 0 and 18.

8. That part of tract 168.02 consisting of:

a. That part of block group 2 consisting of blocks 0, 1, 2, 3, 4, 5, 6, 7, 8, 9, 10, 11, 12, 13, 14, 15, 16, 17, 18, 19, 20, 21, 22, 23, 24, 25, 26, 27, 28, 29, 30, 31, 32, 33, 34, 35, 36, 37, 38, 39, 40, 41, 42, 43, 44, 45, 46, 47, 48, 49, 50, 51, 52, 53, 54, 55, 56, 57, 58, 59, 60, 61, 62, 63, 64, 65, 66, 67, 68, 69, 70, 71, 72, 73, 74, 75, 88, 89, 90, 91, 92, 93, 94, 95, 96, 97, 98, 99, 100, 101, 102, 103, 104, 105, 106, 107, 108, 109, 110, 111, 112, 113, 114, 115, and 116.

b. All of block group 3.

c. All of block group 4.

d. All of block group 5.

9. That part of tract 182.03 consisting of:

a. That part of block group 1 consisting of blocks 0, 3, 4, 5, 6, 7, 8, 9, 10, 11, 12, 13, 14, 15, 16, 17, 18, 19, and 20.



444992

10. That part of tract 185.00 consisting of:

a. That part of block group 3 consisting of blocks 0, 1, 2, 8, 9, 10, 11, 12, 13, 14, 15, 16, 17, 18, 19, 20, 21, 34, 35, 36, 37, 38, 39, 40, 41, 42, 43, 44, 45, 50, 51, 52, 53, 54, and 55.

11. That part of tract 188.00 consisting of:

a. That part of block group 1 consisting of blocks 39, 40, 41, 43, 44, 45, 46, 47, 48, 49, 50, and 51.

b. All of block group 3.

c. All of block group 4.

(14) District 14 is composed of:

(a) That part of Brevard County consisting of:

1. All of tracts 601.03, 601.04, 601.05, 601.06, 602.01, 602.02, 603.01, 603.02, 604.00, 605.00, 606.00, 607.00, 610.01, 610.02, 611.00, 612.01, 714.01, and 714.02.

2. That part of tract 612.02 consisting of:

a. That part of block group 1 consisting of blocks 0, 1, 2, 3, 4, 5, 6, 7, 8, 9, 10, 11, 12, 13, 14, 15, 16, 17, 19, 20, and 21.

b. That part of block group 2 consisting of blocks 0, 1, 2, 3, 4, and 5.

c. That part of block group 3 consisting of blocks 3, 4, 6, 7, 8, 9, 10, 11, 12, 13, 14, 15, 16, 17, 18, 19, 20, 21, 22, 23, 27, 28, 29, 30, 31, 32, 33, 34, 36, 65, 66, and 67.

3. That part of tract 699.05 consisting of:

a. That part of block group 1 consisting of blocks 0, 1, 2, 3, 4, 5, 6, 7, 8, 9, 10, 11, 12, 13, 14, 15, 16, 17, 18, 19, 20, 21, 22, 23, 24, 25, 26, 27, 28, 29, 30, 31, 32, 33, 34, 35, 36, 37, 38, 39, 40, 41, 42, 43, 44, 45, 46, 47, 48, 49, 50, 51, 52,



444992

70, 71, and 129.

4. That part of tract 711.00 consisting of:

a. All of block group 1.

b. That part of block group 2 consisting of blocks 0 and 1.

5. That part of tract 9801.00 consisting of:

a. That part of block group 1 consisting of blocks 0, 2, 3, 4, 5, 6, 7, 8, 9, 10, 11, 12, 13, 14, 15, 16, 17, 18, 19, 20, 21, 22, 23, 26, 27, 28, 30, 31, and 32.

6. That part of tract 9900.00 consisting of:

a. That part of block group 0 consisting of block 1.

(b) That part of Volusia County consisting of:

1. All of tracts 808.08, 808.09, 812.02, 813.00, 818.00, 819.00, 820.00, 821.00, 822.01, 822.02, 823.02, 823.03, 824.01, 824.04, 824.05, 824.06, 824.10, 824.11, 824.12, 824.13, 824.14, 824.15, 825.03, 825.06, 825.08, 825.09, 825.10, 825.11, 825.12, 825.13, 826.04, 826.05, 826.06, 826.07, 827.01, 827.03, 827.04, 827.05, 828.01, 828.02, 829.02, 829.03, 829.04, 830.03, 830.05, 830.06, 830.07, 830.08, 830.09, 832.05, 832.06, 832.07, 832.09, 832.10, 832.11, 902.02, 902.03, 902.04, 903.03, 903.04, 903.05, 903.06, 903.07, 904.01, 904.02, 905.00, 906.00, 907.01, 907.02, 908.03, 908.04, 908.06, 908.07, 908.08, 909.03, 909.04, 909.05, 909.06, 910.01, 910.05, 910.15, 910.16, 910.17, 910.18, 910.19, 910.20, 910.21, 910.23, 910.25, 910.28, 910.29, 910.30, 910.31, 910.32, 910.33, 910.34, 910.35, 910.36, 910.37, 910.38, 910.39, and 925.00.

2. That part of tract 808.05 consisting of:

a. All of block group 1.

b. That part of block group 2 consisting of blocks 0, 1, 2, 3, 4, 5, 6, 7, 8, 9, 10, 11, 12, 13, 14, 15, 19, 20, 21, 22, 23,



444992

26, 27, 28, 29, 30, 31, 32, 33, and 36.

c. That part of block group 3 consisting of blocks 1, 2, 3, 4, 5, 6, 7, 8, 9, 10, 11, 12, 13, 14, 15, 16, 17, 18, 19, 20, 21, 22, 23, 24, 25, 26, 27, 28, 29, 30, 31, 32, 33, 35, 36, 37, 38, 39, 40, 41, 44, 46, 48, 49, 50, 51, 52, 53, 54, 55, 56, 57, 58, 59, 60, 61, 62, and 63.

3. That part of tract 812.01 consisting of:

a. All of block group 2.

b. All of block group 4.

4. That part of tract 815.00 consisting of:

a. All of block group 1.

b. That part of block group 2 consisting of blocks 4, 5, 6, 9, 10, 11, 12, 13, 14, 15, 16, 17, 18, 19, 20, 21, 22, 23, 24, 25, 26, 27, 28, 29, 30, 31, 32, 33, 34, 35, 36, 37, 38, 39, 40, 41, 42, 43, 44, 45, 46, and 47.

5. That part of tract 816.00 consisting of:

a. That part of block group 1 consisting of blocks 5, 6, 9, 10, 11, 12, 13, 18, 19, 20, 21, 22, 23, 24, 25, 26, and 27.

b. That part of block group 2 consisting of blocks 12, 13, 14, 15, 16, 17, 18, 19, 20, 21, 22, 23, 24, 25, 26, 27, 28, 29, 30, 31, 32, 33, 34, and 35.

6. That part of tract 817.01 consisting of:

a. That part of block group 1 consisting of blocks 1, 2, 5, 7, 8, 9, 10, 11, 12, 13, 14, 15, 16, 17, 18, 19, 20, 21, 22, 23, 24, 25, 26, 27, 29, 30, 31, 32, 33, 34, 35, 36, 37, 38, 39, 40, 41, 42, 43, and 44.

b. All of block group 2.

7. That part of tract 817.02 consisting of:

a. All of block group 1.



444992

b. That part of block group 2 consisting of blocks 3, 4, 5, 6, 7, 8, 9, 10, 11, 12, 14, 15, 16, 17, 18, 19, 20, 21, and 22.

c. All of block group 3.

8. That part of tract 901.01 consisting of:

a. All of block group 1.

9. That part of tract 901.02 consisting of:

a. That part of block group 2 consisting of blocks 29, 30, 31, 32, 33, 34, 35, 36, 37, 38, 39, 40, 41, 42, 43, 44, 45, 46, 47, 48, 49, 50, 51, 52, 53, 54, 55, 56, 57, 58, and 59.

10. That part of tract 9900.00 consisting of:

a. That part of block group 0 consisting of blocks 10, 12, 13, 14, 15, 16, 17, 18, 19, 20, 21, 22, 23, 24, 25, 26, 27, 28, 29, 30, 31, 32, and 33.

(15) District 15 is composed of:

(a) All of Osceola County.

(b) That part of Orange County consisting of:

1. All of tracts 168.03, 168.04, 168.08, 168.09, 168.10, 168.11, 168.12, 168.13, 168.14, 170.04, 170.06, 170.11, 170.12, 170.13, 170.15, 170.18, 170.19, 170.20, 170.21, 170.22, 170.23, 170.24, 170.25, and 170.26.

2. That part of tract 142.02 consisting of:

a. That part of block group 3 consisting of blocks 3, 4, 5, 6, 7, 9, 10, 11, 12, 13, 14, 15, 16, 17, 18, 19, 20, 21, 22, and 23.

3. That part of tract 168.02 consisting of:

a. All of block group 1.

b. That part of block group 2 consisting of blocks 76, 77, 78, 79, 80, 81, 82, 83, 84, 85, 86, and 87.

4. That part of tract 169.02 consisting of:



444992

a. That part of block group 1 consisting of blocks 38, 39, 42, 43, 44, 45, 46, 47, 48, 49, 50, and 51.

5. That part of tract 170.01 consisting of:

a. That part of block group 3 consisting of blocks 0, 1, 2, 3, 4, 5, 6, 7, 8, 9, 10, 11, 12, 13, 14, 15, 16, 17, 18, 20, 21, 22, 23, 24, 25, 26, 27, 28, 29, 35, 36, 37, 38, 39, 40, 41, 42, 43, 44, 45, 46, 47, 48, 51, 52, 53, 54, 55, 56, 57, 58, 59, 60, 61, 62, 63, 64, 65, 66, 67, 68, 69, 70, 71, 72, 73, 74, 75, 76, 77, 78, 79, 80, 81, 82, 83, 84, 85, 86, 87, 88, 89, 90, 91, 92, 93, 94, 95, 96, and 97.

(16) District 16 is composed of:

(a) That part of Pasco County consisting of:

1. All of tracts 302.03, 302.04, 302.05, 303.03, 303.04, 304.04, 304.05, 304.06, 304.07, 304.08, 304.09, 304.10, 304.11, 304.12, 305.01, 305.02, 306.01, 306.02, 307.00, 308.00, 309.01, 309.05, 309.06, 310.03, 310.05, 310.06, 310.07, 310.08, 310.09, 310.10, 310.11, 310.12, 310.13, 310.14, 313.01, 313.02, 314.01, 314.04, 314.06, 314.07, 314.10, 314.11, 314.12, 315.03, 315.04, 315.05, 315.06, 315.07, 315.08, 316.01, 316.02, 317.04, 317.05, 317.06, 317.07, and 317.08.

2. That part of tract 316.03 consisting of:

a. That part of block group 3 consisting of block 2.

3. That part of tract 316.05 consisting of:

a. That part of block group 1 consisting of blocks 16 and 17.

4. That part of tract 317.01 consisting of:

a. That part of block group 1 consisting of blocks 7, 8, 9, 10, 11, 12, 14, 15, 16, 17, 18, 19, 20, 21, 22, 24, 25, 26, 27, 28, 29, 30, 31, 32, 53, 54, 55, 56, 57, 58, 59, 60, 61, 62, 63,





444992

64, 65, 66, 67, 68, 69, 70, 71, 72, 73, 74, 75, 76, 77, 78, 79, 80, 81, 82, 83, 84, 85, 86, 87, 88, 89, 90, 91, 92, 93, 94, 95, 96, 97, 98, 99, 100, 101, 102, 103, 104, 105, 106, 107, 108, 109, 110, 111, 112, 113, 114, 115, 116, 117, 118, 119, 120, 121, 122, 123, 124, 125, 126, 127, 128, 129, 130, 131, 132, 136, 137, 138, 148, 149, 150, and 151.

5. That part of tract 317.03 consisting of:

a. That part of block group 1 consisting of blocks 2, 3, 4, 5, 6, 9, 10, 11, 12, 13, 14, 15, 16, 17, 18, 19, 20, 21, 22, 23, 24, 25, 26, 27, 28, 29, 30, 31, 32, 33, 34, 35, 36, 37, 38, 39, 40, 41, 42, 43, and 44.

b. All of block group 2.

c. All of block group 3.

6. That part of tract 9900.00 consisting of:

a. That part of block group 0 consisting of blocks 5, 6, 7, 8, 9, 10, 11, 12, 13, and 14.

(b) That part of Pinellas County consisting of:

1. All of tracts 260.01, 260.03, 260.04, 261.01, 261.02, 262.00, 263.00, 265.02, 266.02, 267.01, 267.03, 267.04, 267.05, 268.04, 268.09, 268.11, 268.12, 268.13, 268.14, 268.15, 268.16, 268.17, 268.18, 268.19, 268.20, 268.21, 269.04, 269.08, 269.09, 269.11, 269.12, 269.13, 269.14, 269.15, 269.16, 269.17, 270.00, 271.05, 271.06, 271.07, 271.08, 272.02, 272.04, 272.06, 272.07, 272.08, 272.09, 272.10, 272.11, 272.12, 273.08, 273.09, 273.14, 273.16, 273.17, 273.18, 273.19, 273.20, 273.21, 273.23, 273.24, 273.25, 273.26, 273.27, 273.28, 273.29, 273.30, 273.31, 273.32, 273.33, 274.01, 274.04, 275.01, 275.03, 275.04, and 276.04.

2. That part of tract 255.05 consisting of:

a. That part of block group 2 consisting of blocks 0, 3,



444992

25, and 26.

3. That part of tract 257.00 consisting of:

a. All of block group 1.

b. All of block group 2.

c. That part of block group 3 consisting of blocks 0, 1, 2, 3, 4, 8, 9, 10, 11, 12, 13, 14, 15, 16, 17, 18, 19, 20, 21, 22, 23, 24, 25, 26, 27, 28, 29, 30, 31, 32, 33, 34, 35, 36, and 37.

4. That part of tract 259.02 consisting of:

a. All of block group 1.

b. That part of block group 2 consisting of blocks 0, 1, 2, 3, 4, 5, 6, 7, 8, 9, 10, 11, 12, 13, 14, 15, 16, 20, 21, 22, 23, 24, 25, 26, 27, 28, 37, 38, 39, 40, 41, 42, 55, and 56.

5. That part of tract 264.02 consisting of:

a. All of block group 2.

b. That part of block group 3 consisting of blocks 0, 1, 2, 3, 4, 5, 6, 7, 8, 9, and 10.

6. That part of tract 265.01 consisting of:

a. That part of block group 2 consisting of blocks 0, 1, 2, 3, 4, 5, 6, 7, 8, 9, 10, 11, 12, 13, 14, 15, 16, 17, 18, 19, 20, 21, 22, 23, 24, 25, and 31.

7. That part of tract 9900.00 consisting of:

a. That part of block group 0 consisting of blocks 1, 2, 3, 4, 5, 6, 7, 8, 9, 10, 11, 12, 13, 14, and 15.

(17) District 17 is composed of:

(a) That part of Brevard County consisting of:

1. All of tracts 621.06, 621.08, 621.09, 621.10, 621.11, 621.12, 621.13, 621.14, 621.15, 623.01, 623.02, 624.01, 624.02, 625.00, 626.00, 628.00, 629.00, 630.00, 631.02, 631.04, 631.05, 631.06, 631.08, 631.09, 641.02, 641.23, 641.24, 641.26, 641.27,



444992

641.28, 641.29, 641.30, 642.01, 642.02, 643.01, 643.02, 644.00,  
645.00, 646.01, 646.02, 647.01, 647.02, 648.00, 649.01, 649.02,  
650.01, 650.22, 650.23, 650.24, 650.25, 651.23, 651.24, 651.26,  
651.27, 651.28, 651.29, 651.30, 651.31, 652.01, 652.02, 652.31,  
652.36, 652.37, 652.38, 652.39, 652.40, 661.01, 661.03, 661.04,  
662.00, 663.01, 663.02, 664.00, 665.00, 666.00, 667.00, 668.00,  
669.00, 671.00, 681.01, 681.02, 684.00, 685.01, 685.02, 686.01,  
686.03, 686.04, 691.00, 692.00, 693.00, 694.00, 697.00, 698.01,  
698.02, 699.03, 699.04, 699.06, 699.07, 712.01, 712.02, 712.03,  
712.04, 712.05, 713.35, 713.37, 713.39, 713.41, 713.42, 713.43,  
713.44, 713.45, 713.46, 713.47, 713.48, 713.49, 713.50, 713.51,  
713.52, 713.53, 713.54, 715.00, 716.01, 716.02, 717.00, and  
9800.00.

2. That part of tract 612.02 consisting of:

a. That part of block group 1 consisting of block 18.

b. That part of block group 2 consisting of block 6.

c. That part of block group 3 consisting of blocks 0, 1, 2,  
5, 24, 25, 26, 35, 37, 38, 39, 40, 41, 42, 43, 44, 45, 46, 47,  
48, 49, 50, 51, 52, 53, 54, 55, 56, 57, 58, 59, 60, 61, 62, 63,  
and 64.

3. That part of tract 699.05 consisting of:

a. That part of block group 1 consisting of blocks 53, 54,  
55, 56, 57, 58, 59, 60, 61, 62, 63, 64, 65, 66, 67, 68, 69, 72,  
73, 74, 75, 76, 77, 78, 79, 80, 81, 82, 83, 84, 85, 86, 87, 88,  
89, 90, 91, 92, 93, 94, 95, 96, 97, 98, 99, 100, 101, 102, 103,  
104, 105, 106, 107, 108, 109, 110, 111, 112, 113, 114, 115, 116,  
117, 118, 119, 120, 121, 122, 123, 124, 125, 126, 127, 128, 130,  
131, 132, 133, 134, 135, 136, 137, 138, 139, and 140.

4. That part of tract 711.00 consisting of:



444992

997        a. That part of block group 2 consisting of blocks 2, 3, 4,  
998 5, 6, 7, 8, 9, 10, 11, 12, 13, 14, 15, 16, 17, 18, 19, 20, 21,  
999 22, and 23.

1000       5. That part of tract 9801.00 consisting of:  
1001       a. That part of block group 1 consisting of blocks 1, 24,  
1002 25, and 29.

1003       6. That part of tract 9900.00 consisting of:  
1004       a. That part of block group 0 consisting of blocks 2, 3, 4,  
1005 5, 6, 7, 8, 9, 10, 11, 12, 13, 14, 15, 16, 17, 18, 19, 20, 21,  
1006 22, 23, 24, 25, 26, 27, and 28.

1007       (18) District 18 is composed of:  
1008       (a) That part of Hillsborough County consisting of:  
1009       1. All of tracts 5.00, 6.01, 14.00, 15.00, 23.00, 24.00,  
1010 25.00, 26.00, 27.01, 45.00, 46.01, 46.02, 47.00, 48.00, 49.02,  
1011 54.01, 55.00, 57.00, 58.00, 59.00, 60.00, 61.01, 61.03, 62.00,  
1012 63.00, 64.00, 65.01, 65.03, 65.04, 66.00, 67.00, 68.01, 68.02,  
1013 69.00, 70.01, 70.02, 71.02, 71.03, 72.00, 73.00, 110.05, 110.06,  
1014 110.07, 110.10, 111.03, 111.06, 111.07, 111.08, 111.09, 112.03,  
1015 112.04, 112.05, 112.06, 113.01, 113.03, 113.04, 114.07, 114.08,  
1016 114.09, 114.10, 114.11, 114.12, 114.13, 114.14, 114.15, 114.16,  
1017 114.17, 114.18, 115.04, 115.06, 115.09, 115.10, 115.12, 115.14,  
1018 115.15, 115.16, 115.18, 115.19, 115.20, 115.21, 115.22, 115.23,  
1019 115.24, 115.25, 115.26, 115.27, 115.28, 116.03, 116.05, 116.10,  
1020 116.11, 116.12, 116.13, 116.14, 116.15, 116.16, 116.17, 117.08,  
1021 117.12, 117.13, 117.14, 117.15, 117.16, 118.02, 118.04, 118.05,  
1022 118.06, 119.05, 119.07, 119.08, 119.09, 119.10, 119.11, 144.00,  
1023 9801.00, 9805.00, 9806.00, and 9807.00.

1024       2. That part of tract 4.01 consisting of:  
1025       a. All of block group 1.



444992

1026 b. That part of block group 2 consisting of block 8.  
1027 c. All of block group 3.  
1028 3. That part of tract 4.02 consisting of:  
1029 a. All of block group 1.  
1030 b. All of block group 2.  
1031 c. That part of block group 3 consisting of block 5.  
1032 4. That part of tract 6.02 consisting of:  
1033 a. All of block group 1.  
1034 b. That part of block group 2 consisting of blocks 2, 3, 4,  
1035 5, 6, 7, 8, 9, 10, 11, 24, 25, 26, 27, 28, 29, 30, 31, 32, 33,  
1036 34, 35, 36, 37, 38, 39, and 40.  
1037 5. That part of tract 12.00 consisting of:  
1038 a. That part of block group 1 consisting of blocks 1, 2, 3,  
1039 12, 13, 14, 15, 16, 17, 18, 19, 22, and 23.  
1040 b. That part of block group 2 consisting of blocks 18, 19,  
1041 20, 21, 22, 28, 29, 30, 31, 32, 33, 34, 35, 41, 42, and 43.  
1042 6. That part of tract 13.00 consisting of:  
1043 a. That part of block group 1 consisting of blocks 3, 4, 5,  
1044 6, 7, 8, 9, 10, 11, 12, 13, 14, 15, 16, 17, 18, 19, 20, 21, 22,  
1045 23, 24, 26, and 27.  
1046 b. All of block group 2.  
1047 c. All of block group 3.  
1048 d. All of block group 4.  
1049 e. All of block group 5.  
1050 7. That part of tract 27.02 consisting of:  
1051 a. That part of block group 1 consisting of blocks 0, 1, 2,  
1052 3, 4, 5, 6, 7, 8, 9, 10, 11, 12, 13, 14, 15, 16, 17, 18, 19, 20,  
1053 21, 22, 23, 24, 25, 26, 27, 28, 29, 30, 32, 33, 35, and 36.  
1054 b. That part of block group 2 consisting of blocks 0, 1, 2,



444992

1055 3, 4, 5, 6, 7, 8, 9, 10, 11, 12, 13, 14, 15, 16, 17, 18, 19, 20,  
1056 21, 22, 23, 24, 25, 26, 27, 28, 29, 30, 31, 32, 33, 34, 35, 36,  
1057 37, 38, 39, and 40.

1058 8. That part of tract 50.00 consisting of:

1059 a. That part of block group 3 consisting of blocks 2, 3, 4,  
1060 5, 6, 7, 8, 9, 10, 11, 12, 13, 14, 15, 16, 17, 18, 19, 20, 21,  
1061 22, 23, 24, 25, 26, 27, 28, 29, 30, 31, 32, 33, 34, 35, 36, 37,  
1062 38, 39, 40, 41, 42, 43, 44, 45, and 46.

1063 9. That part of tract 108.20 consisting of:

1064 a. That part of block group 1 consisting of block 0.

1065 10. That part of tract 108.23 consisting of:

1066 a. That part of block group 1 consisting of block 4.

1067 11. That part of tract 109.00 consisting of:

1068 a. That part of block group 1 consisting of blocks 0 and 1.

1069 12. That part of tract 110.03 consisting of:

1070 a. All of block group 1.

1071 b. That part of block group 2 consisting of blocks 0, 1, 2,  
1072 3, 4, 5, 6, 7, 8, 9, 10, 11, 12, 13, 14, 15, 16, 17, 18, 19, 20,  
1073 and 21.

1074 c. That part of block group 3 consisting of blocks 0, 1, 2,  
1075 3, 4, 5, and 6.

1076 13. That part of tract 110.08 consisting of:

1077 a. That part of block group 1 consisting of blocks 2, 3, 4,  
1078 5, 7, 8, 9, 10, 12, and 13.

1079 b. That part of block group 2 consisting of blocks 0, 1, 3,  
1080 4, 5, and 6.

1081 c. All of block group 3.

1082 d. All of block group 4.

1083 e. All of block group 5.



444992

1084 f. All of block group 6.

1085 14. That part of tract 110.16 consisting of:

1086 a. That part of block group 1 consisting of blocks 1, 2, 3,

1087 4, 5, 6, 7, 8, 9, 10, 13, and 14.

1088 b. All of block group 2.

1089 c. All of block group 3.

1090 15. That part of tract 110.17 consisting of:

1091 a. That part of block group 1 consisting of blocks 2, 3, 4,

1092 5, 6, 7, 8, 9, 10, 11, 12, 13, 14, 15, 16, 17, 18, 19, 20, 21,

1093 and 22.

1094 b. All of block group 2.

1095 c. All of block group 3.

1096 16. That part of tract 110.18 consisting of:

1097 a. All of block group 1.

1098 b. That part of block group 2 consisting of blocks 0, 1, 2,

1099 3, 5, 6, 8, 9, 11, and 12.

1100 17. That part of tract 9900.00 consisting of:

1101 a. That part of block group 0 consisting of blocks 1, 2, 3,

1102 4, 16, 17, 18, 19, 20, 21, 22, 23, 24, 25, 29, 30, and 31.

1103 (19) District 19 is composed of:

1104 (a) That part of Hillsborough County consisting of:

1105 1. All of tracts 1.01, 1.02, 2.01, 2.02, 3.01, 3.02, 7.01,

1106 7.02, 8.00, 9.01, 9.02, 10.01, 10.02, 11.00, 16.00, 17.00,

1107 18.00, 19.00, 20.00, 21.00, 22.00, 28.00, 29.00, 30.00, 31.00,

1108 32.00, 33.00, 34.00, 35.00, 36.00, 37.00, 38.00, 41.00, 42.00,

1109 43.00, 44.00, 49.01, 51.01, 51.02, 53.01, 53.02, 102.04, 104.01,

1110 104.02, 105.01, 105.02, 106.00, 107.01, 107.02, 108.05, 108.08,

1111 108.09, 108.11, 108.14, 108.15, 108.16, 108.17, 108.19, 108.21,

1112 108.22, 108.24, 120.01, 120.02, 121.03, 122.11, 133.15, 133.17,



444992

1113 133.19, 135.01, 135.03, 135.04, 135.05, 136.02, 136.04, 137.02,  
1114 137.03, 137.05, 137.06, 138.01, 138.02, 138.03, 138.04, 138.06,  
1115 138.07, 140.02, 140.07, 141.04, 141.06, 141.08, 141.09, 141.17,  
1116 141.18, 141.19, 141.21, 141.22, and 142.00.  
1117 2. That part of tract 4.01 consisting of:  
1118 a. That part of block group 2 consisting of blocks 0, 1, 2,  
1119 3, 4, 5, 6, 7, 9, 10, and 11.  
1120 3. That part of tract 4.02 consisting of:  
1121 a. That part of block group 3 consisting of blocks 0, 1, 2,  
1122 3, 4, 6, 7, 8, 9, 10, 11, 12, 13, 14, 15, 16, 17, 18, 19, 20,  
1123 21, and 22.  
1124 4. That part of tract 6.02 consisting of:  
1125 a. That part of block group 2 consisting of blocks 0, 1,  
1126 12, 13, 14, 15, 16, 17, 18, 19, 20, 21, 22, 23, 41, 42, 43, 44,  
1127 45, 46, 47, 48, 49, 50, 51, 52, 53, and 54.  
1128 5. That part of tract 12.00 consisting of:  
1129 a. That part of block group 1 consisting of blocks 0, 4, 5,  
1130 6, 7, 8, 9, 10, 11, 20, 21, 24, 25, 26, 27, 28, 29, 30, 31, and  
1131 32.  
1132 b. That part of block group 2 consisting of blocks 0, 1, 2,  
1133 3, 4, 5, 6, 7, 8, 9, 10, 11, 12, 13, 14, 15, 16, 17, 23, 24, 25,  
1134 26, 27, 36, 37, 38, 39, 40, 44, 45, and 46.  
1135 6. That part of tract 13.00 consisting of:  
1136 a. That part of block group 1 consisting of blocks 0, 1, 2,  
1137 25, 28, 29, and 30.  
1138 7. That part of tract 27.02 consisting of:  
1139 a. That part of block group 1 consisting of blocks 31, 34,  
1140 37, and 38.  
1141 b. That part of block group 2 consisting of block 41.





444992

1142        8. That part of tract 50.00 consisting of:  
1143        a. All of block group 1.  
1144        b. All of block group 2.  
1145        c. That part of block group 3 consisting of blocks 0 and 1.  
1146        9. That part of tract 103.05 consisting of:  
1147        a. All of block group 3.  
1148        10. That part of tract 108.10 consisting of:  
1149        a. That part of block group 1 consisting of blocks 1, 2, 3,  
1150 4, 5, 7, 8, 9, 10, 11, 12, 13, 14, and 15.  
1151        b. All of block group 2.  
1152        11. That part of tract 108.20 consisting of:  
1153        a. That part of block group 1 consisting of blocks 1, 2, 3,  
1154 and 4.  
1155        b. All of block group 2.  
1156        12. That part of tract 108.23 consisting of:  
1157        a. That part of block group 1 consisting of blocks 0, 1, 2,  
1158 3, 5, 6, 7, and 8.  
1159        13. That part of tract 109.00 consisting of:  
1160        a. That part of block group 1 consisting of blocks 2, 3, 4,  
1161 5, 6, 7, 8, 9, 10, 11, 12, 13, 14, 15, 16, 17, 18, 19, 20, 21,  
1162 22, and 23.  
1163        14. That part of tract 110.03 consisting of:  
1164        a. That part of block group 2 consisting of block 22.  
1165        b. That part of block group 3 consisting of blocks 7, 8, 9,  
1166 10, 11, 12, 13, 14, and 15.  
1167        c. All of block group 4.  
1168        15. That part of tract 110.18 consisting of:  
1169        a. That part of block group 2 consisting of blocks 4, 7,  
1170 10, 13, and 14.



444992

1171 16. That part of tract 133.23 consisting of:  
1172 a. That part of block group 4 consisting of blocks 1, 2, 3,  
1173 4, 5, 6, 7, 8, 9, and 10.  
1174 17. That part of tract 134.10 consisting of:  
1175 a. That part of block group 2 consisting of block 8.  
1176 18. That part of tract 140.03 consisting of:  
1177 a. That part of block group 1 consisting of blocks 50, 51,  
1178 and 69.  
1179 19. That part of tract 140.09 consisting of:  
1180 a. That part of block group 1 consisting of blocks 10 and  
1181 11.  
1182 20. That part of tract 140.11 consisting of:  
1183 a. That part of block group 3 consisting of blocks 15 and  
1184 16.  
1185 21. That part of tract 140.13 consisting of:  
1186 a. That part of block group 1 consisting of blocks 2, 3,  
1187 24, and 25.  
1188 22. That part of tract 9900.00 consisting of:  
1189 a. That part of block group 0 consisting of blocks 5, 6, 7,  
1190 8, 9, 10, 11, 12, 13, 14, 15, 26, 27, 28, 32, 33, 34, 35, 36,  
1191 37, 38, 39, 40, and 41.  
1192 (b) That part of Pinellas County consisting of:  
1193 1. All of tracts 201.09, 201.10, 202.01, 202.02, 202.06,  
1194 202.07, 202.08, 202.09, 203.01, 203.02, 204.00, 205.00, 206.00,  
1195 207.00, 208.00, 212.00, 215.01, 215.02, 216.00, 218.00, 219.00,  
1196 220.00, 221.01, 221.02, 222.00, 229.01, 233.00, 234.00, 235.01,  
1197 235.02, 236.01, 236.02, 237.00, 286.01, 286.02, 287.00, and  
1198 9901.00.  
1199 2. That part of tract 201.05 consisting of:



444992

1200        a. That part of block group 2 consisting of blocks 6 and 7.  
1201        b. That part of block group 3 consisting of blocks 0, 1, 2,  
1202 3, 4, 5, 6, 7, 8, 9, 11, 12, 13, 14, 15, 18, and 19.  
1203        3. That part of tract 201.06 consisting of:  
1204        a. That part of block group 3 consisting of blocks 1, 4, 7,  
1205 and 31.  
1206        4. That part of tract 226.01 consisting of:  
1207        a. That part of block group 1 consisting of blocks 22, 23,  
1208 24, 25, 26, 27, 28, 29, 30, 31, 32, 33, and 34.  
1209        b. That part of block group 3 consisting of blocks 15, 16,  
1210 17, 18, 19, 20, 21, 22, 23, 24, 25, 26, 27, 28, 29, 30, 31, and  
1211 32.  
1212        5. That part of tract 227.00 consisting of:  
1213        a. That part of block group 1 consisting of blocks 28, 29,  
1214 30, 31, 32, 33, 34, 35, 36, 37, 38, 39, and 40.  
1215        b. That part of block group 2 consisting of blocks 13, 14,  
1216 15, 24, 25, 26, 27, 28, 29, 30, 31, 32, 33, 34, 35, 36, 37, 38,  
1217 39, 40, and 41.  
1218        c. That part of block group 3 consisting of blocks 23, 24,  
1219 25, 26, 27, 28, 29, 30, 31, 32, 33, and 34.  
1220        (20) District 20 is composed of:  
1221        (a) That part of Hillsborough County consisting of:  
1222        1. All of tracts 101.05, 101.06, 101.07, 101.08, 102.03,  
1223 102.10, 102.11, 102.12, 102.13, 102.15, 102.16, 102.17, 102.18,  
1224 103.03, 103.04, 110.13, 110.19, 121.06, 121.07, 121.08, 121.09,  
1225 121.10, 122.06, 122.07, 122.08, 122.09, 122.10, 122.12, 122.13,  
1226 123.01, 123.03, 123.04, 124.01, 124.02, 124.03, 125.01, 125.03,  
1227 125.04, 126.00, 127.01, 127.02, 128.00, 129.00, 130.01, 130.02,  
1228 130.03, 130.04, 132.03, 132.04, 132.05, 133.07, 133.11, 133.12,



444992

1229 133.16, 143.00, 9803.00, and 9804.00.

1230 2. That part of tract 103.05 consisting of:

1231 a. All of block group 1.

1232 b. All of block group 2.

1233 3. That part of tract 108.10 consisting of:

1234 a. That part of block group 1 consisting of blocks 0 and 6.

1235 4. That part of tract 110.08 consisting of:

1236 a. That part of block group 1 consisting of blocks 0, 1, 6,

1237 and 11.

1238 b. That part of block group 2 consisting of block 2.

1239 5. That part of tract 110.16 consisting of:

1240 a. That part of block group 1 consisting of blocks 0, 11,

1241 12, and 15.

1242 6. That part of tract 110.17 consisting of:

1243 a. That part of block group 1 consisting of blocks 0 and 1.

1244 7. That part of tract 133.05 consisting of:

1245 a. That part of block group 1 consisting of blocks 0, 1, 2,

1246 3, 4, and 5.

1247 (b) That part of Pasco County consisting of:

1248 1. All of tracts 316.04, 319.01, 319.02, 319.03, 320.01,

1249 320.05, 320.06, 320.07, 320.08, 320.09, 320.10, 320.11, 320.12,

1250 320.13, 320.14, 321.03, 321.04, 321.05, 321.06, 321.07, 321.08,

1251 321.09, 321.10, 321.11, 321.12, 321.13, 322.00, 323.00, 324.01,

1252 324.02, 325.00, 326.01, 326.02, 327.00, 328.02, 328.04, 328.05,

1253 329.01, 329.02, 329.05, 330.05, 330.06, 330.07, 330.08, 330.09,

1254 330.10, 330.11, 330.12, 330.13, 330.14, 331.01, and 331.02.

1255 2. That part of tract 316.03 consisting of:

1256 a. All of block group 1.

1257 b. All of block group 2.



444992

1258 c. That part of block group 3 consisting of blocks 0, 1, 3,  
1259 4, 5, 6, 7, 8, 9, 10, 11, 12, 13, 14, 15, 16, 17, and 18.  
1260 3. That part of tract 316.05 consisting of:  
1261 a. That part of block group 1 consisting of blocks 0, 1, 2,  
1262 3, 4, 5, 6, 7, 8, 9, 10, 11, 12, 13, 14, and 15.  
1263 b. All of block group 2.  
1264 4. That part of tract 317.01 consisting of:  
1265 a. That part of block group 1 consisting of blocks 0, 1, 2,  
1266 6, 23, 33, 34, 35, 36, 37, 38, 39, 40, 41, 42, 43, 44, 45, 46,  
1267 47, 48, 49, 50, 51, 52, 133, 134, 135, 139, 140, 141, 142, 143,  
1268 144, 145, 146, and 147.  
1269 5. That part of tract 318.06 consisting of:  
1270 a. That part of block group 2 consisting of block 13.  
1271 6. That part of tract 318.08 consisting of:  
1272 a. That part of block group 2 consisting of blocks 3, 4,  
1273 and 12.  
1274 7. That part of tract 318.09 consisting of:  
1275 a. That part of block group 1 consisting of blocks 0, 1, 2,  
1276 3, 4, 7, 8, 9, 10, 11, 12, 13, 14, 15, 16, 18, 19, 21, 23, 24,  
1277 25, 26, and 27.  
1278 b. All of block group 2.  
1279 (21) District 21 is composed of:  
1280 (a) That part of Hillsborough County consisting of:  
1281 1. All of tracts 131.00, 132.06, 132.07, 132.08, 133.10,  
1282 133.13, 133.14, 133.20, 133.22, 134.06, 134.07, 134.09, 134.11,  
1283 134.12, 134.13, 134.14, 134.15, 139.03, 139.07, 139.12, 139.13,  
1284 139.14, 139.15, 139.16, 139.17, 139.18, 139.19, 139.22, 139.23,  
1285 139.24, 139.25, 139.26, 140.08, 140.10, 140.12, 140.14, 140.17,  
1286 9802.00, and 9901.00.



444992

1287        2. That part of tract 133.05 consisting of:  
1288        a. That part of block group 1 consisting of blocks 6, 7, 8,  
1289 9, 10, 11, 12, 13, 14, 15, 16, 17, 18, 19, 20, 21, 22, 23, and  
1290 24.  
1291        b. All of block group 2.  
1292        3. That part of tract 133.23 consisting of:  
1293        a. All of block group 1.  
1294        b. All of block group 2.  
1295        c. All of block group 3.  
1296        d. That part of block group 4 consisting of blocks 0, 11,  
1297 12, 13, 14, 15, and 16.  
1298        e. All of block group 5.  
1299        4. That part of tract 134.10 consisting of:  
1300        a. All of block group 1.  
1301        b. That part of block group 2 consisting of blocks 0, 1, 2,  
1302 3, 4, 5, 6, 7, 9, 10, and 11.  
1303        5. That part of tract 140.03 consisting of:  
1304        a. That part of block group 1 consisting of blocks 0, 1, 2,  
1305 3, 4, 5, 6, 7, 8, 9, 10, 11, 12, 13, 14, 15, 16, 17, 18, 19, 20,  
1306 21, 22, 23, 24, 25, 26, 27, 28, 29, 30, 31, 32, 33, 34, 35, 36,  
1307 37, 38, 39, 40, 41, 42, 43, 44, 45, 46, 47, 48, 49, 52, 53, 54,  
1308 55, 56, 57, 58, 59, 60, 61, 62, 63, 64, 65, 66, 67, 68, 70, 71,  
1309 72, 73, 74, 75, 76, 77, 78, 79, 80, 81, 82, 83, 84, 85, and 86.  
1310        6. That part of tract 140.09 consisting of:  
1311        a. That part of block group 1 consisting of blocks 0, 1, 2,  
1312 3, 4, 5, 6, 7, 8, 9, 12, 13, 14, 15, 16, 17, 18, 19, 20, 21, 22,  
1313 23, and 24.  
1314        7. That part of tract 140.11 consisting of:  
1315        a. All of block group 1.



444992

b. All of block group 2.

c. That part of block group 3 consisting of blocks 0, 1, 2, 3, 4, 5, 6, 7, 8, 9, 10, 11, 12, 13, 14, 17, 18, 19, 20, 21, 22, 23, 24, 25, 26, 27, 28, 29, 30, and 31.

8. That part of tract 140.13 consisting of:

a. That part of block group 1 consisting of blocks 0, 1, 4, 5, 6, 7, 8, 9, 10, 11, 12, 13, 14, 15, 16, 17, 18, 19, 20, 21, 22, 23, 26, 27, 28, 29, 30, 31, 32, 33, and 34.

(b) That part of Manatee County consisting of:

1. All of tracts 1.01, 1.03, 1.05, 1.06, 2.01, 2.03, 2.04, 3.07, 3.09, 3.10, 4.03, 4.05, 4.06, 4.07, 4.09, 4.10, 5.01, 5.03, 5.04, 6.01, 6.03, 6.04, 7.03, 7.04, 7.05, 8.04, 8.11, 8.12, 11.04, 11.05, 11.06, 11.07, 11.08, 12.02, 12.03, 12.04, 13.00, 14.02, 14.04, 14.05, 14.06, 15.01, 15.02, 16.02, 16.03, 16.04, 17.01, 17.05, 18.01, 18.02, 19.04, 19.07, 19.08, 19.09, 19.10, 19.11, 19.13, 19.14, 19.15, 19.16, 20.03, 20.11, 20.12, 20.14, 20.18, 20.19, 20.20, 20.21, 20.24, 20.25, and 9900.00.

2. That part of tract 3.11 consisting of:

a. All of block group 1.

b. That part of block group 2 consisting of blocks 2, 3, 4, 5, 6, 7, and 8.

3. That part of tract 3.12 consisting of:

a. All of block group 2.

4. That part of tract 20.10 consisting of:

a. That part of block group 1 consisting of blocks 0, 1, 2, 3, 4, 5, 6, 7, 8, 9, 10, 11, 12, 13, 14, 15, 16, 17, 18, 19, 20, 21, 22, 23, 24, 25, 26, 27, 28, 29, 30, 31, 32, 33, 34, 35, 36, 38, 39, 40, 41, 42, 43, 44, 45, 46, 47, 48, 49, 50, 51, 52, 53, 54, 55, 56, 57, 58, and 59.



444992

(22) District 22 is composed of:

(a) That part of Polk County consisting of:

1. All of tracts 103.00, 104.01, 104.02, 105.01, 105.02, 106.04, 107.01, 107.02, 108.00, 109.00, 110.00, 111.00, 112.02, 112.03, 112.04, 113.00, 114.00, 115.01, 115.02, 116.03, 116.04, 116.05, 116.06, 117.31, 117.32, 120.01, 120.02, 120.03, 120.04, 121.13, 121.24, 121.25, 121.26, 121.27, 121.28, 121.30, 121.31, 121.32, 121.33, 122.03, 122.07, 122.08, 122.09, 123.03, 123.04, 123.05, 123.06, 123.07, 123.09, 124.04, 124.05, 124.07, 124.08, 124.09, 124.10, 124.11, 124.12, 124.13, 124.14, 124.15, 125.02, 125.06, 125.08, 125.09, 125.10, 125.11, 125.12, 125.13, 125.14, 125.15, 126.01, 126.02, 127.01, 127.02, 128.02, 128.03, 128.04, 129.00, 130.01, 130.02, 131.01, 131.02, 131.03, 132.00, 133.00, 134.00, 135.00, 136.01, 136.02, 137.01, 137.02, 138.01, 138.02, 139.01, 139.02, 140.01, 140.03, 140.05, 140.06, 141.04, 141.21, 141.23, 141.24, 141.26, 141.27, 141.28, 141.29, 141.30, 141.31, 142.01, 142.02, 142.03, 143.01, 143.03, 143.04, 144.01, 164.00, and 9800.00.

2. That part of tract 106.01 consisting of:

a. All of block group 1.

b. All of block group 2.

3. That part of tract 106.03 consisting of:

a. That part of block group 1 consisting of block 0.

b. That part of block group 2 consisting of blocks 0 and 1.

4. That part of tract 117.04 consisting of:

a. That part of block group 1 consisting of blocks 0, 1, 2, 3, 4, 5, 6, 7, 8, 11, 12, 13, 14, 15, 16, 17, 18, 19, 20, 21, 22, 23, 24, 25, 26, 27, 28, 29, 30, 31, 32, 33, 34, 35, 36, and 37.





444992

b. All of block group 2.

c. All of block group 3.

5. That part of tract 117.21 consisting of:

a. All of block group 1.

b. That part of block group 2 consisting of blocks 0, 1, 2, 3, 4, 5, 6, 7, 8, 9, 10, 11, 12, 13, 14, 15, 16, 17, 18, 19, 20, 21, 22, 23, 24, 25, 26, 27, 28, 29, 30, 31, 32, 33, 34, 35, 36, 39, and 40.

6. That part of tract 117.22 consisting of:

a. That part of block group 1 consisting of blocks 0, 1, 2, 3, 4, 5, 6, 7, 8, 9, 10, 11, 12, 13, 14, 15, 16, 17, 18, 19, 20, 21, 22, 23, 24, 25, 26, 27, 28, 29, 30, 31, 32, 37, 38, and 39.

b. All of block group 2.

7. That part of tract 118.34 consisting of:

a. That part of block group 3 consisting of blocks 0, 1, 2, 3, 4, 5, 6, 7, 8, 9, 10, 11, 12, 13, 14, 15, 21, 30, 52, 53, 54, 55, and 79.

8. That part of tract 119.01 consisting of:

a. That part of block group 1 consisting of blocks 0, 1, 2, 3, 6, and 8.

9. That part of tract 144.02 consisting of:

a. That part of block group 1 consisting of blocks 0, 1, 2, 3, 4, 5, 6, 7, 8, 9, 10, 11, 12, 13, 14, 15, 16, 17, 18, 19, 21, 22, 23, 24, 25, 26, 27, 28, 29, 30, 31, 32, 33, 41, 42, 75, 76, and 79.

10. That part of tract 145.01 consisting of:

a. That part of block group 4 consisting of blocks 0, 1, 2, 3, 4, 5, 6, 7, 8, 9, 10, 11, 12, 13, 14, 15, 16, 17, 18, 19, 20, 21, 22, 23, 24, 25, 26, 27, 28, 29, 30, 32, 34, 35, 36, 38, 39,



444992

1403 40, 41, 57, 58, 59, 60, 61, 62, 63, 64, 65, 66, 67, 68, 69, 70,  
1404 71, 72, 73, 74, and 78.

1405 11. That part of tract 146.00 consisting of:  
1406 a. That part of block group 1 consisting of blocks 0, 1, 2,  
1407 3, 4, 5, 11, 12, 13, 14, 15, 16, 17, 18, 25, 26, 31, 49, and 50.

1408 12. That part of tract 147.01 consisting of:  
1409 a. That part of block group 1 consisting of blocks 0, 1, 2,  
1410 3, 4, 5, 6, 7, 8, 9, 10, 12, 13, 14, 15, 16, 17, 18, 19, 20, 21,  
1411 22, 23, 24, 25, 26, 27, 39, 40, 41, 42, 43, 44, 45, 46, 47, 48,  
1412 49, 50, 51, 52, 53, 54, 55, 56, 57, 58, 77, 78, and 79.

1413 b. That part of block group 3 consisting of block 0.

1414 13. That part of tract 147.03 consisting of:  
1415 a. All of block group 1.  
1416 b. That part of block group 2 consisting of blocks 0, 1, 2,  
1417 3, 4, 5, and 6.

1418 c. That part of block group 3 consisting of block 0.

1419 14. That part of tract 147.04 consisting of:  
1420 a. That part of block group 1 consisting of block 0.

1421 15. That part of tract 153.02 consisting of:  
1422 a. That part of block group 1 consisting of blocks 0, 1, 2,  
1423 3, 4, 5, 6, 8, 9, 10, 11, 12, 13, 39, 40, and 41.

1424 16. That part of tract 154.01 consisting of:  
1425 a. That part of block group 2 consisting of block 7.

1426 17. That part of tract 155.00 consisting of:  
1427 a. That part of block group 1 consisting of blocks 0, 1, 2,  
1428 3, 4, 5, 6, and 7.

1429 b. All of block group 2.

1430 c. That part of block group 3 consisting of blocks 0, 1,  
1431 and 2.



444992

(23) District 23 is composed of:

(a) All of Sarasota County.

(b) That part of Manatee County consisting of:

1. All of tracts 3.04, 3.05, 3.13, 3.14, 8.05, 8.08, 8.09, 8.10, 8.13, 8.14, 9.01, 9.02, 10.01, 10.02, 20.05, 20.08, 20.16, 20.17, 20.22, and 20.23.

2. That part of tract 3.11 consisting of:

a. That part of block group 2 consisting of blocks 0 and 1.

3. That part of tract 3.12 consisting of:

a. All of block group 1.

4. That part of tract 20.10 consisting of:

a. That part of block group 1 consisting of block 37.

b. All of block group 2.

(24) District 24 is composed of:

(a) That part of Pinellas County consisting of:

1. All of tracts 201.07, 201.08, 223.01, 223.02, 224.01, 224.02, 225.01, 225.02, 225.03, 226.02, 228.01, 228.02, 229.02, 230.00, 231.00, 232.00, 238.00, 239.00, 240.01, 240.02, 240.04, 240.05, 241.00, 242.01, 242.02, 243.01, 243.02, 244.03, 244.06, 244.08, 244.09, 244.10, 244.11, 244.12, 244.13, 245.05, 245.07, 245.08, 245.09, 245.10, 245.12, 245.14, 245.15, 245.16, 245.17, 245.18, 245.19, 246.01, 246.03, 246.04, 247.01, 247.02, 247.03, 248.01, 248.03, 248.04, 248.05, 249.01, 249.04, 249.05, 249.06, 249.07, 249.08, 250.04, 250.07, 250.09, 250.11, 250.12, 250.13, 250.14, 250.15, 250.16, 250.17, 250.18, 250.19, 250.20, 250.21, 251.06, 251.07, 251.08, 251.09, 251.10, 251.11, 251.12, 251.13, 251.14, 251.15, 251.16, 251.19, 251.20, 251.21, 251.22, 251.23, 252.04, 252.05, 252.07, 252.08, 252.09, 252.10, 252.11, 253.03, 253.05, 253.07, 253.09, 253.10, 253.11, 254.01, 254.07, 254.11,



444992

1461 254.12, 254.13, 254.14, 254.15, 254.16, 254.17, 254.18, 254.19,  
1462 254.20, 254.21, 255.01, 255.07, 255.08, 255.09, 255.10, 256.02,  
1463 256.03, 256.04, 258.00, 259.01, 264.01, 266.01, 276.03, 276.05,  
1464 276.06, 277.01, 277.03, 277.04, 278.01, 278.02, 279.01, 279.05,  
1465 280.02, 280.04, 280.05, 280.06, 281.02, 281.03, 281.04, 282.00,  
1466 283.00, 284.03, and 285.00.  
1467 2. That part of tract 201.05 consisting of:  
1468 a. All of block group 1.  
1469 b. That part of block group 2 consisting of blocks 0, 1, 2,  
1470 3, 4, 5, 8, 9, 10, 11, 12, 13, 14, 15, 16, 17, 18, 19, 20, and  
1471 21.  
1472 c. That part of block group 3 consisting of blocks 10, 16,  
1473 and 17.  
1474 3. That part of tract 201.06 consisting of:  
1475 a. All of block group 1.  
1476 b. All of block group 2.  
1477 c. That part of block group 3 consisting of blocks 0, 2, 3,  
1478 5, 6, 8, 9, 10, 11, 12, 13, 14, 15, 16, 17, 18, 19, 20, 21, 22,  
1479 23, 24, 25, 26, 27, 28, 29, and 30.  
1480 4. That part of tract 226.01 consisting of:  
1481 a. That part of block group 1 consisting of blocks 0, 1, 2,  
1482 3, 4, 5, 6, 7, 8, 9, 10, 11, 12, 13, 14, 15, 16, 17, 18, 19, 20,  
1483 and 21.  
1484 b. All of block group 2.  
1485 c. That part of block group 3 consisting of blocks 0, 1, 2,  
1486 3, 4, 5, 6, 7, 8, 9, 10, 11, 12, 13, and 14.  
1487 5. That part of tract 227.00 consisting of:  
1488 a. That part of block group 1 consisting of blocks 0, 1, 2,  
1489 3, 4, 5, 6, 7, 8, 9, 10, 11, 12, 13, 14, 15, 16, 17, 18, 19, 20,



444992

21, 22, 23, 24, 25, 26, and 27.

b. That part of block group 2 consisting of blocks 0, 1, 2, 3, 4, 5, 6, 7, 8, 9, 10, 11, 12, 16, 17, 18, 19, 20, 21, 22, and 23.

c. That part of block group 3 consisting of blocks 0, 1, 2, 3, 4, 5, 6, 7, 8, 9, 10, 11, 12, 13, 14, 15, 16, 17, 18, 19, 20, 21, and 22.

6. That part of tract 255.05 consisting of:

a. All of block group 1.

b. That part of block group 2 consisting of blocks 1, 2, 4, 5, 6, 7, 8, 9, 10, 11, 12, 13, 14, 15, 16, 17, 18, 19, 20, 21, 22, 23, 24, 27, 28, and 29.

7. That part of tract 257.00 consisting of:

a. That part of block group 3 consisting of blocks 5, 6, and 7.

8. That part of tract 259.02 consisting of:

a. That part of block group 2 consisting of blocks 17, 18, 19, 29, 30, 31, 32, 33, 34, 35, 36, 43, 44, 45, 46, 47, 48, 49, 50, 51, 52, 53, 54, 57, 58, 59, 60, 61, 62, 63, 64, 65, 66, 67, 68, and 69.

9. That part of tract 264.02 consisting of:

a. All of block group 1.

b. That part of block group 3 consisting of blocks 11, 12, 13, 14, 15, 16, 17, 18, 19, 20, 21, 22, 23, 24, 25, 26, 27, and 28.

10. That part of tract 265.01 consisting of:

a. All of block group 1.

b. That part of block group 2 consisting of blocks 26, 27, 28, 29, 30, 32, 33, 34, 35, 36, 37, 38, 39, 40, and 41.



444992

11. That part of tract 9900.00 consisting of:

a. That part of block group 0 consisting of blocks 16, 17, 18, 19, 20, 21, 22, 23, 24, 25, 26, 27, 28, 29, 30, 31, 32, 33, 34, 35, 36, 37, 38, 39, 40, 41, and 42.

(25) District 25 is composed of:

(a) All of Glades County.

(b) All of Highlands County.

(c) All of Indian River County.

(d) All of Okeechobee County.

(e) That part of St Lucie County consisting of:

1. All of tracts 3801.00, 3802.00, 3803.00, 3804.00, 3805.00, 3806.00, 3807.00, 3808.00, 3809.01, 3809.02, 3810.00, 3811.03, 3811.04, 3811.05, 3811.06, 3811.07, 3812.04, 3813.00, 3814.01, 3814.02, 3815.04, 3815.05, 3815.06, 3815.07, 3815.08, 3816.02, 3816.03, 3816.04, 3816.05, 3817.01, 3817.02, 3818.02, 3818.03, 3818.04, 3820.09, 3820.10, 3820.11, 3820.12, 3820.13, 3820.14, 3821.22, 3821.23, 3821.24, 3821.25, 3822.01, 9800.00, and 9900.00.

2. That part of tract 3820.07 consisting of:

a. That part of block group 1 consisting of blocks 0, 1, 2, 3, 4, 5, 6, 7, 8, 9, 10, 11, 12, 13, 14, 15, 16, 17, 18, 19, 20, 21, 22, 23, 24, 25, 26, 27, 28, 29, 30, 31, 32, 33, 34, 35, 36, 37, 38, 39, 40, 41, 42, 43, 44, 45, 46, 47, and 49.

b. That part of block group 2 consisting of blocks 0, 1, 2, 3, 4, 5, 6, 7, 8, 9, 10, 11, 12, 13, 14, 15, 17, 18, 19, 20, 21, 22, 23, 24, 25, 26, 27, 28, 29, 30, 31, 32, 33, 34, 35, 36, 37, 38, 39, 40, 41, 42, 43, 44, 45, 46, 47, 48, 49, 50, 51, 52, and 53.

3. That part of tract 3820.08 consisting of:



444992

1548        a. That part of block group 1 consisting of blocks 0, 1, 2,  
1549 3, 4, 5, 6, 7, 8, 9, 10, 13, 14, 15, 16, 17, 18, 19, 20, 21, 22,  
1550 23, 24, 25, 26, 27, 28, 29, 30, 31, 32, 33, 34, 35, 36, 37, 38,  
1551 39, 40, 41, 42, 43, 44, 45, 46, and 47.

1552        b. All of block group 2.  
1553        c. All of block group 3.  
1554        d. All of block group 4.

1555        4. That part of tract 3821.20 consisting of:  
1556        a. All of block group 1.  
1557        b. That part of block group 2 consisting of blocks 0, 1, 2,  
1558 and 3.

1559        c. All of block group 3.  
1560        d. All of block group 4.

1561        5. That part of tract 3821.21 consisting of:  
1562        a. That part of block group 1 consisting of blocks 0, 1, 2,  
1563 3, 4, 5, 6, 7, 8, 9, 10, 11, and 12.

1564        b. That part of block group 2 consisting of blocks 0, 1, 2,  
1565 and 3.

1566        c. All of block group 3.

1567        6. That part of tract 3821.26 consisting of:  
1568        a. That part of block group 1 consisting of block 0.  
1569        b. That part of block group 2 consisting of blocks 0, 1, 2,  
1570 and 8.

1571        7. That part of tract 3821.27 consisting of:  
1572        a. All of block group 1.  
1573        b. All of block group 2.  
1574        c. That part of block group 3 consisting of blocks 0, 1, 2,  
1575 3, 4, 5, 6, 7, 8, 9, 10, 11, 12, 13, 14, 15, and 16.

1576        8. That part of tract 3822.02 consisting of:



444992

1577        a. That part of block group 1 consisting of blocks 0, 1, 2,  
1578 3, 4, 5, 6, 7, 8, 9, 10, 11, 12, 13, 14, 15, 16, 17, 18, 19, 20,  
1579 21, 22, 23, 24, 25, 26, 27, 28, 29, 30, 31, 32, 33, 34, 35, 36,  
1580 37, 38, 39, 40, 41, 42, 43, 44, 45, 46, 47, 48, 49, 50, 51, 52,  
1581 53, 54, 55, 56, 57, 58, 59, 60, 61, 62, 63, 64, 65, 66, 67, 68,  
1582 69, 70, 71, 72, 73, 74, 75, 76, 77, 78, 79, 80, 81, 82, 83, 84,  
1583 85, 86, 87, 88, 89, 90, 91, 92, 93, 94, 95, 96, 97, 98, 99, 100,  
1584 101, 102, 103, 104, 105, 106, 107, 108, 109, 110, 111, 112, 113,  
1585 114, 115, 116, 117, 118, 119, 120, 121, 122, 123, 124, 125, 126,  
1586 127, 128, 129, 130, 131, 132, 133, 134, 135, 136, 137, 138, 139,  
1587 140, 141, 142, 143, 144, 150, 151, 152, 157, 158, 159, 160, 161,  
1588 162, 163, 164, 165, 166, 167, 168, 169, 170, 171, 172, 173, 174,  
1589 175, 176, 177, 178, 179, 180, 181, 182, 183, 184, 185, and 186.

1590        b. All of block group 2.

1591        (26) District 26 is composed of:

1592        (a) All of Charlotte County.

1593        (b) All of De Soto County.

1594        (c) All of Hardee County.

1595        (d) That part of Lee County consisting of:

1596        1. All of tracts 4.02, 202.01, 202.02, 203.01, 203.02,  
1597 205.01, 301.00, 302.01, 302.02, 302.05, 303.00, 401.23, 401.24,  
1598 401.25, 401.26, 401.27, 402.05, 402.06, 402.07, 402.08, 402.09,  
1599 402.10, 402.11, and 402.12.

1600        2. That part of tract 201.02 consisting of:

1601        a. That part of block group 1 consisting of blocks 0, 1, 2,  
1602 3, 4, 5, 6, 7, 8, 9, 10, 11, 12, 14, 15, 16, 17, 18, 19, 20, and  
1603 21.

1604        b. That part of block group 2 consisting of blocks 0, 1, 2,  
1605 4, 5, 6, 7, 8, 9, 10, 11, 12, 13, 14, 15, 16, 17, 18, 19, 20,





444992

21, 22, 23, 24, 25, 26, 27, 28, 29, 30, 31, 32, 33, 34, and 35.

c. All of block group 3.

d. All of block group 4.

3. That part of tract 201.03 consisting of:

a. That part of block group 1 consisting of blocks 0, 1, 2,  
3, 4, 5, 6, 8, 9, 10, 11, 12, 13, 14, 15, 16, 17, 18, 19, 20,  
and 25.

b. That part of block group 2 consisting of blocks 0, 1, 2,  
3, 4, 5, 6, 7, 8, 9, 10, 11, 12, 13, 14, 15, 16, 18, 19, 20, 22,  
23, 25, 27, 28, 29, 30, 31, and 32.

4. That part of tract 201.04 consisting of:

a. That part of block group 1 consisting of blocks 0, 1, 2,  
3, 4, 5, 6, 7, 8, 9, 10, 11, 12, 15, 16, 17, 18, 19, 20, and 21.

b. That part of block group 2 consisting of blocks 0, 1, 2,  
3, 4, 5, 6, 7, 8, 9, 10, 11, 13, 14, 15, 16, 17, 18, 19, 20, 21,  
and 22.

5. That part of tract 204.00 consisting of:

a. That part of block group 2 consisting of blocks 0, 1, 2,  
3, 5, 6, and 7.

6. That part of tract 208.02 consisting of:

a. All of block group 1.

b. That part of block group 3 consisting of blocks 0, 6, 7,  
8, 9, 10, 11, 12, 13, 14, 15, 16, 17, 18, 19, 20, 21, 22, 23,  
24, 25, 26, 27, 28, 29, 30, and 31.

7. That part of tract 401.10 consisting of:

a. That part of block group 1 consisting of blocks 0, 1, 2,  
3, 4, 5, 6, 7, 8, 9, 10, 11, 12, 13, 14, 15, 16, 17, 18, 19, 20,  
21, 22, 23, 24, 25, 26, 27, 28, 29, 30, 31, 32, and 35.

(e) That part of Polk County consisting of:



444992

1. All of tracts 118.21, 118.22, 118.32, 118.35, 118.36, 118.37, 118.38, 119.02, 119.08, 119.09, 119.10, 119.11, 119.12, 119.13, 145.02, 148.02, 148.03, 148.04, 149.03, 149.04, 149.05, 149.06, 150.00, 151.01, 151.02, 152.00, 153.01, 154.02, 154.04, 154.05, 156.00, 157.01, 157.02, 158.01, 158.02, 159.00, 160.01, 160.02, 160.03, and 161.00.

2. That part of tract 106.01 consisting of:

a. All of block group 3.

3. That part of tract 106.03 consisting of:

a. That part of block group 1 consisting of blocks 1, 2, 3, 4, 5, 6, 7, 8, 9, 10, and 11.

b. That part of block group 2 consisting of blocks 2, 3, 4, 5, 6, 7, 8, 9, 10, 11, 12, 13, 14, 15, 16, and 17.

4. That part of tract 117.04 consisting of:

a. That part of block group 1 consisting of blocks 9 and 10.

5. That part of tract 117.21 consisting of:

a. That part of block group 2 consisting of blocks 37 and 38.

6. That part of tract 117.22 consisting of:

a. That part of block group 1 consisting of blocks 33, 34, 35, and 36.

7. That part of tract 118.34 consisting of:

a. All of block group 1.

b. All of block group 2.

c. That part of block group 3 consisting of blocks 16, 17, 18, 19, 20, 22, 23, 24, 25, 26, 27, 28, 29, 31, 32, 33, 34, 35, 36, 37, 38, 39, 40, 41, 42, 43, 44, 45, 46, 47, 48, 49, 50, 51, 56, 57, 58, 59, 60, 61, 62, 63, 64, 65, 66, 67, 68, 69, 70, 71,



444992

1664 72, 73, 74, 75, 76, 77, and 78.

1665 8. That part of tract 119.01 consisting of:

1666 a. That part of block group 1 consisting of blocks 4, 5, 7,

1667 9, 10, 11, 12, 13, 14, 15, 16, 17, 18, 19, 20, and 21.

1668 b. All of block group 2.

1669 9. That part of tract 144.02 consisting of:

1670 a. That part of block group 1 consisting of blocks 20, 34,

1671 35, 36, 37, 38, 39, 40, 43, 44, 45, 46, 47, 48, 49, 50, 51, 52,

1672 53, 54, 55, 56, 57, 58, 59, 60, 61, 62, 63, 64, 65, 66, 67, 68,

1673 69, 70, 71, 72, 73, 74, 77, 78, 80, 81, 82, 83, 84, 85, 86, 87,

1674 88, 89, 90, and 91.

1675 10. That part of tract 145.01 consisting of:

1676 a. All of block group 1.

1677 b. All of block group 2.

1678 c. All of block group 3.

1679 d. That part of block group 4 consisting of blocks 31, 33,

1680 37, 42, 43, 44, 45, 46, 47, 48, 49, 50, 51, 52, 53, 54, 55, 56,

1681 75, 76, and 77.

1682 11. That part of tract 146.00 consisting of:

1683 a. That part of block group 1 consisting of blocks 6, 7, 8,

1684 9, 10, 19, 20, 21, 22, 23, 24, 27, 28, 29, 30, 32, 33, 34, 35,

1685 36, 37, 38, 39, 40, 41, 42, 43, 44, 45, 46, 47, and 48.

1686 b. All of block group 2.

1687 12. That part of tract 147.01 consisting of:

1688 a. That part of block group 1 consisting of blocks 11, 28,

1689 29, 30, 31, 32, 33, 34, 35, 36, 37, 38, 59, 60, 61, 62, 63, 64,

1690 65, 66, 67, 68, 69, 70, 71, 72, 73, 74, 75, 76, 80, 81, 82, 83,

1691 84, 85, 86, 87, 88, 89, 90, and 91.

1692 b. All of block group 2.



444992

c. That part of block group 3 consisting of blocks 1, 2, 3, 4, 5, 6, 7, 8, 9, 10, 11, 12, 13, 14, 15, 16, 17, 18, 19, 20, 21, 22, 23, 24, 25, 26, and 27.

13. That part of tract 147.03 consisting of:

a. That part of block group 2 consisting of blocks 7 and 8.

b. That part of block group 3 consisting of blocks 1, 2, and 3.

14. That part of tract 147.04 consisting of:

a. That part of block group 1 consisting of blocks 1, 2, 3, 4, 5, 6, 7, 8, 9, 10, 11, 12, 13, 14, 15, 16, 17, 18, 19, 20, 21, 22, 23, 24, 25, 26, 27, 28, 29, 30, 31, 32, 33, 34, 35, 36, 37, 38, 39, 40, 41, 42, 43, 44, 45, 46, 47, 48, 49, 50, 51, 52, 53, 54, 55, 56, 57, 58, 59, 60, 61, 62, 63, 64, and 65.

b. All of block group 2.

15. That part of tract 153.02 consisting of:

a. That part of block group 1 consisting of blocks 7, 14, 15, 16, 17, 18, 19, 20, 21, 22, 23, 24, 25, 26, 27, 28, 29, 30, 31, 32, 33, 34, 35, 36, 37, 38, 42, 43, 44, 45, 46, 47, 48, 49, 50, 51, 52, 53, 54, 55, 56, 57, 58, 59, 60, 61, and 62.

b. All of block group 2.

16. That part of tract 154.01 consisting of:

a. All of block group 1.

b. That part of block group 2 consisting of blocks 0, 1, 2, 3, 4, 5, 6, 8, 9, 10, 11, 12, 13, 14, 15, 16, 17, 18, 19, 20, 21, 22, 23, 24, 25, 26, 27, 28, 29, 30, 31, 32, 33, 34, 35, 36, 37, 38, 39, 40, 41, 42, 43, 44, 45, 46, 47, 48, and 49.

17. That part of tract 155.00 consisting of:

a. That part of block group 1 consisting of blocks 8, 9, 10, 11, 12, 13, 14, 15, 16, 17, 18, 19, 20, 21, 22, 23, 24, 25,



444992

1722 26, 27, 28, 29, 30, 31, 32, 33, 34, 35, 36, 37, 38, 39, 40, 41,  
1723 42, 43, 44, 45, 46, 47, 48, 49, 50, 51, 52, 53, 54, 55, 56, 57,  
1724 58, 59, 60, 61, 62, 63, 64, 65, 66, 67, 68, and 69.  
1725 b. That part of block group 3 consisting of blocks 3, 4, 5,  
1726 6, 7, 8, 9, 10, 11, 12, 13, 14, 15, 16, 17, 18, 19, 20, 21, 22,  
1727 23, 24, 25, 26, 27, 28, 29, 30, 31, 32, 33, 34, 35, 36, 37, 38,  
1728 39, 40, 41, 42, 43, 44, 45, 46, 47, 48, 49, 50, 51, 52, 53, 54,  
1729 55, 56, 57, 58, 59, 60, and 61.  
1730 (27) District 27 is composed of:  
1731 (a) That part of Lee County consisting of:  
1732 1. All of tracts 3.03, 3.04, 3.05, 3.06, 4.01, 5.02, 5.03,  
1733 5.04, 6.00, 7.00, 8.00, 9.00, 10.01, 10.02, 11.01, 11.03, 11.04,  
1734 12.03, 12.04, 12.05, 12.06, 12.07, 12.08, 12.09, 13.00, 14.01,  
1735 14.02, 15.01, 15.02, 16.01, 16.02, 17.01, 17.05, 17.06, 17.08,  
1736 17.09, 17.10, 17.11, 18.01, 18.02, 19.03, 19.08, 19.10, 19.11,  
1737 19.12, 19.13, 19.15, 19.16, 19.17, 19.18, 19.19, 19.20, 19.21,  
1738 19.22, 19.23, 101.04, 101.06, 101.07, 101.08, 101.09, 101.10,  
1739 101.11, 101.12, 101.13, 102.03, 102.05, 102.06, 102.07, 102.08,  
1740 102.09, 102.10, 103.02, 103.03, 103.05, 103.06, 103.07, 103.08,  
1741 103.09, 104.04, 104.11, 104.12, 104.13, 104.14, 104.15, 104.16,  
1742 104.17, 104.18, 104.19, 104.20, 104.21, 104.22, 104.23, 105.01,  
1743 105.03, 105.04, 106.01, 106.02, 107.01, 107.02, 108.01, 108.02,  
1744 108.03, 205.02, 206.00, 207.00, 208.01, 401.08, 401.11, 401.13,  
1745 401.17, 401.34, 401.35, 501.03, 501.04, 501.05, 501.06, 502.04,  
1746 502.05, 502.06, 502.07, 502.08, 502.10, 502.11, 502.12, 502.13,  
1747 503.05, 503.06, 503.15, 503.16, 503.17, 503.18, 503.19, 503.20,  
1748 503.21, 503.22, 504.01, 504.02, 505.01, 505.02, 506.01, 506.03,  
1749 506.04, 601.01, 601.02, 602.01, 602.02, 602.03, 603.00, 701.01,  
1750 701.02, 702.01, 702.02, 801.00, 802.02, 802.03, 802.04, 803.00,



444992

1751 901.00, and 9900.00.

1752 2. That part of tract 201.02 consisting of:

1753 a. That part of block group 1 consisting of block 13.

1754 b. That part of block group 2 consisting of block 3.

1755 3. That part of tract 201.03 consisting of:

1756 a. That part of block group 1 consisting of blocks 7, 21,

1757 22, 23, and 24.

1758 b. That part of block group 2 consisting of blocks 17, 21,

1759 24, 26, and 33.

1760 4. That part of tract 201.04 consisting of:

1761 a. That part of block group 1 consisting of blocks 13, 14,

1762 and 22.

1763 b. That part of block group 2 consisting of block 12.

1764 5. That part of tract 204.00 consisting of:

1765 a. All of block group 1.

1766 b. That part of block group 2 consisting of blocks 4, 8, 9,

1767 10, 11, 12, 13, 14, 15, 16, 17, 18, 19, 20, 21, 22, 23, 24, 25,

1768 26, 27, 28, 29, 30, 31, 32, 33, 34, 35, 36, 37, 38, 39, 40, 41,

1769 42, 43, 44, 45, 46, 47, 48, 49, 50, 51, 52, 53, 54, 55, and 56.

1770 c. All of block group 3.

1771 6. That part of tract 208.02 consisting of:

1772 a. All of block group 2.

1773 b. That part of block group 3 consisting of blocks 1, 2, 3,

1774 4, and 5.

1775 (28) District 28 is composed of:

1776 (a) All of Collier County.

1777 (b) All of Hendry County.

1778 (c) That part of Lee County consisting of:

1779 1. All of tracts 401.09, 401.18, 401.20, 401.21, 401.22,



444992

1780 401.28, 401.29, 401.30, 401.31, 401.32, 401.33, 401.36, 401.37,  
1781 401.38, 401.39, 403.01, 403.02, 403.03, 403.04, 403.05, 403.08,  
1782 403.10, 403.11, 403.12, 403.13, 403.14, 403.15, 403.16, 503.11,  
1783 503.12, 503.23, 503.24, 503.25, and 9800.00.  
1784 2. That part of tract 401.10 consisting of:  
1785 a. That part of block group 1 consisting of blocks 33, 34,  
1786 36, 37, and 38.  
1787 (29) District 29 is composed of:  
1788 (a) All of Martin County.  
1789 (b) That part of Palm Beach County consisting of:  
1790 1. All of tracts 1.02, 1.03, 1.04, 2.02, 2.04, 2.08, 2.10,  
1791 2.11, 2.13, 2.14, 2.16, 2.17, 2.18, 2.19, 2.20, 2.21, 2.22,  
1792 2.23, 3.01, 3.03, 3.04, 4.05, 4.06, 4.07, 4.08, 4.10, 9.05,  
1793 78.05, 78.12, 78.13, 78.14, 78.18, 78.20, 78.21, 78.23, 78.30,  
1794 78.31, 78.32, 78.33, 78.34, 78.35, 78.37, 78.38, 78.40, 78.41,  
1795 78.42, 78.43, 78.44, 78.45, 78.46, 78.47, 78.48, 78.49, 78.50,  
1796 78.51, 78.52, 78.53, 79.09, 79.13, 79.14, 79.15, 79.16, 79.18,  
1797 79.19, 80.01, 9801.00, and 9802.00.  
1798 2. That part of tract 5.07 consisting of:  
1799 a. That part of block group 1 consisting of blocks 0, 1, 2,  
1800 3, 4, 5, 6, 7, 8, 9, 10, 11, 12, 14, 15, 16, 17, 18, 19, 20, 21,  
1801 22, 23, 24, 25, 26, 35, and 36.  
1802 3. That part of tract 6.00 consisting of:  
1803 a. That part of block group 1 consisting of blocks 0, 1, 2,  
1804 3, 4, 5, 6, 7, 8, 9, 10, 11, 12, 13, 14, 15, 16, 17, 18, 19, 20,  
1805 21, and 23.  
1806 4. That part of tract 9.04 consisting of:  
1807 a. All of block group 2.  
1808 b. All of block group 3.



444992

1809        5. That part of tract 79.17 consisting of:  
1810        a. All of block group 1.  
1811        b. All of block group 2.  
1812        c. All of block group 3.  
1813        d. That part of block group 4 consisting of blocks 0, 1, 2,  
1814 3, 4, 5, 6, 7, 8, 9, 10, 11, 12, 13, 14, 15, 16, 17, 18, 19, 20,  
1815 21, 22, 23, 24, 25, 26, 27, 28, 29, 30, 31, 32, 39, 40, 41, 42,  
1816 43, 44, 45, 46, 47, 48, 49, 50, 51, 52, 53, 54, 55, 56, 57, 58,  
1817 59, 60, 61, 62, 63, 64, 65, 66, 67, 68, 69, 70, 71, 75, 76, 77,  
1818 78, 79, 80, 81, 82, 83, 84, 85, 86, 93, 94, 95, 111, 112, 143,  
1819 144, 159, 160, 161, 162, 163, 164, 165, 166, 167, 168, 169, 170,  
1820 171, 172, 173, 174, and 205.  
1821        6. That part of tract 80.02 consisting of:  
1822        a. All of block group 1.  
1823        b. All of block group 2.  
1824        c. All of block group 3.  
1825        d. That part of block group 4 consisting of blocks 0, 1, 2,  
1826 3, 4, 5, 6, 7, 8, 9, 10, 11, 12, 13, 14, 15, 20, 21, 22, and 23.  
1827        7. That part of tract 81.01 consisting of:  
1828        a. That part of block group 1 consisting of blocks 0, 1, 2,  
1829 3, 4, 5, 6, 7, 8, 9, 10, 11, 12, 13, 14, 15, 16, 17, 18, 19, 20,  
1830 21, 22, 29, 30, 31, 32, 33, 34, 35, 36, 37, 38, 39, 67, 68, and  
1831 71.  
1832        8. That part of tract 83.01 consisting of:  
1833        a. That part of block group 2 consisting of blocks 18 and  
1834 19.  
1835        9. That part of tract 9900.00 consisting of:  
1836        a. That part of block group 0 consisting of blocks 1, 2, 3,  
1837 and 4.





444992

10. That part of tract 9901.00 consisting of:

a. That part of block group 0 consisting of blocks 1, 2,  
and 5.

(c) That part of St Lucie County consisting of:

1. All of tracts 3819.00, 3820.15, 3820.16, 3821.10,  
3821.12, 3821.14, 3821.15, 3821.16, 3821.17, 3821.18, 3821.19,  
3821.28, 3821.29, and 3821.30.

2. That part of tract 3820.07 consisting of:

a. That part of block group 1 consisting of block 48.

b. That part of block group 2 consisting of block 16.

3. That part of tract 3820.08 consisting of:

a. That part of block group 1 consisting of blocks 11 and  
12.

4. That part of tract 3821.20 consisting of:

a. That part of block group 2 consisting of blocks 4 and 5.

5. That part of tract 3821.21 consisting of:

a. That part of block group 1 consisting of blocks 13 and  
14.

b. That part of block group 2 consisting of blocks 4 and 5.

6. That part of tract 3821.26 consisting of:

a. That part of block group 1 consisting of blocks 1, 2, 3,  
4, 5, 6, 7, 8, 9, 10, 11, 12, 13, 14, 15, 16, 17, 18, 19, 20,  
21, 22, 23, 24, 25, 26, 27, 28, 29, 30, 31, 32, 33, 34, 35, 36,  
37, 38, 39, 40, 41, 42, 43, 44, 45, 46, 47, 48, 49, 50, 51, 52,  
53, 54, 55, 56, 57, 58, 59, 60, 61, 62, 63, 64, 65, 66, 67, 68,  
69, 70, 71, 72, 73, 74, 75, 76, 77, 78, 79, 80, 81, 82, 83, 84,  
85, 86, 87, 88, 89, 90, 91, 92, 93, 94, 95, 96, 97, 98, 99, 100,  
101, 102, 103, 104, 105, 106, 107, 108, 109, 110, 111, 112, 113,  
114, 115, 116, 117, 118, 119, 120, 121, 122, 123, and 124.



444992

1867        b. That part of block group 2 consisting of blocks 3, 4, 5,  
1868 6, 7, 9, 10, 11, 12, 13, 14, 15, 16, 17, 18, 19, 20, 21, 22, 23,  
1869 24, 25, 26, 27, 28, 29, 30, 31, 32, 33, 34, 35, 36, 37, and 38.  
1870        c. All of block group 3.  
1871        d. All of block group 4.  
1872        e. All of block group 5.  
1873        f. All of block group 6.  
1874        7. That part of tract 3821.27 consisting of:  
1875        a. That part of block group 3 consisting of blocks 17, 18,  
1876 and 19.  
1877        8. That part of tract 3822.02 consisting of:  
1878        a. That part of block group 1 consisting of blocks 145,  
1879 146, 147, 148, 149, 153, 154, 155, and 156.  
1880        (30) District 30 is composed of:  
1881        (a) That part of Palm Beach County consisting of:  
1882        1. All of tracts 5.05, 5.09, 5.12, 5.13, 7.02, 7.03, 8.03,  
1883 8.05, 9.02, 9.03, 10.02, 10.03, 10.04, 11.01, 11.02, 12.00,  
1884 13.01, 13.02, 14.02, 14.03, 14.04, 15.00, 16.00, 17.00, 18.01,  
1885 18.02, 19.04, 19.07, 19.09, 19.10, 19.11, 19.12, 19.13, 19.16,  
1886 19.17, 19.18, 19.19, 19.20, 19.21, 20.05, 20.06, 21.00, 22.00,  
1887 23.00, 24.00, 26.00, 27.01, 27.02, 27.03, 28.00, 29.00, 30.00,  
1888 31.01, 31.02, 32.01, 32.02, 33.00, 34.00, 35.07, 35.12, 35.13,  
1889 35.14, 36.00, 37.00, 38.01, 38.02, 39.01, 39.02, 40.05, 40.07,  
1890 40.08, 40.09, 40.10, 40.11, 40.12, 40.13, 41.01, 41.02, 42.03,  
1891 42.04, 42.05, 42.06, 42.07, 43.00, 44.01, 44.02, 45.00, 46.01,  
1892 46.02, 47.02, 47.04, 47.05, 47.06, 48.10, 48.13, 48.15, 48.16,  
1893 48.17, 48.18, 48.19, 48.20, 48.21, 48.22, 48.23, 49.02, 49.03,  
1894 49.04, 50.00, 51.01, 51.02, 52.02, 52.03, 52.04, 53.00, 54.12,  
1895 54.13, 55.01, 55.02, 56.02, 58.14, 59.16, 59.17, 59.60, 59.61,



444992

1896 9800.00, and 9805.00.

1897 2. That part of tract 5.07 consisting of:

1898 a. That part of block group 1 consisting of blocks 13, 27,

1899 28, 29, 30, 31, 32, 33, and 34.

1900 3. That part of tract 6.00 consisting of:

1901 a. That part of block group 1 consisting of blocks 22, 24,

1902 25, 26, 27, 28, 29, 30, 31, 32, 33, 34, and 35.

1903 4. That part of tract 9.04 consisting of:

1904 a. All of block group 1.

1905 5. That part of tract 56.01 consisting of:

1906 a. That part of block group 2 consisting of blocks 0, 1, 2,

1907 3, 4, 5, 6, 7, 8, 9, 10, 11, 12, 13, 14, 15, 16, 17, and 18.

1908 b. All of block group 3.

1909 6. That part of tract 57.03 consisting of:

1910 a. That part of block group 1 consisting of blocks 0, 1, 2,

1911 3, 4, 5, 6, 7, and 22.

1912 7. That part of tract 58.07 consisting of:

1913 a. All of block group 1.

1914 b. That part of block group 2 consisting of blocks 0, 1, 2,

1915 3, 4, 5, 6, 7, 8, 9, 10, 11, 12, 13, 14, and 16.

1916 c. All of block group 3.

1917 d. That part of block group 4 consisting of blocks 0, 1, 2,

1918 3, 4, 5, 6, 7, 8, and 9.

1919 8. That part of tract 58.15 consisting of:

1920 a. That part of block group 1 consisting of blocks 0, 1, 2,

1921 3, 4, 5, 6, 7, 8, 9, 10, 11, 12, 13, 14, and 18.

1922 b. All of block group 2.

1923 9. That part of tract 77.54 consisting of:

1924 a. That part of block group 1 consisting of block 0.



444992

10. That part of tract 9900.00 consisting of:

a. That part of block group 0 consisting of blocks 5, 6, 7, 8, and 9.

(31) District 31 is composed of:

(a) That part of Palm Beach County consisting of:

1. All of tracts 54.11, 57.02, 57.04, 58.10, 58.11, 58.12, 58.13, 58.18, 58.19, 58.20, 58.21, 59.18, 59.21, 59.22, 59.23, 59.26, 59.30, 59.31, 59.33, 59.34, 59.36, 59.37, 59.38, 59.39, 59.40, 59.42, 59.43, 59.44, 59.45, 59.46, 59.47, 59.49, 59.50, 59.51, 59.52, 59.53, 59.54, 59.55, 59.57, 59.58, 59.59, 60.05, 60.06, 60.07, 60.08, 60.09, 60.10, 60.11, 60.12, 61.00, 62.01, 62.02, 62.03, 63.01, 63.02, 64.01, 64.02, 65.01, 65.02, 66.02, 66.04, 66.06, 66.07, 67.00, 68.01, 68.02, 69.06, 69.07, 69.08, 69.09, 69.10, 69.11, 69.12, 70.05, 70.06, 70.07, 70.08, 70.09, 70.10, 70.11, 70.12, 70.13, 71.00, 72.02, 72.06, 72.07, 72.08, 73.01, 73.02, 74.07, 74.10, 74.12, 74.14, 77.05, 77.10, 77.16, 77.21, 77.23, 77.24, 77.25, 77.42, 77.43, 77.46, 77.47, 77.48, 77.49, 77.50, 77.51, 77.52, 77.57, 77.58, 77.59, 77.63, 77.64, 77.68, 77.69, 77.70, 77.71, 77.72, 77.73, 77.74, 77.75, 77.76, 77.78, 77.79, 77.80, 81.02, 82.01, 82.02, 82.03, 83.02, and 9804.00.

2. That part of tract 56.01 consisting of:

a. All of block group 1.

b. That part of block group 2 consisting of block 19.

3. That part of tract 57.03 consisting of:

a. That part of block group 1 consisting of blocks 8, 9, 10, 11, 12, 13, 14, 15, 16, 17, 18, 19, 20, and 21.

4. That part of tract 58.07 consisting of:

a. That part of block group 2 consisting of block 15.



444992

- b. That part of block group 4 consisting of blocks 10, 11, and 12.
5. That part of tract 58.15 consisting of:
- a. That part of block group 1 consisting of blocks 15, 16, and 17.
6. That part of tract 72.05 consisting of:
- a. All of block group 2.
- b. All of block group 3.
7. That part of tract 74.21 consisting of:
- a. That part of block group 1 consisting of blocks 0, 1, and 2.
- b. All of block group 3.
- c. All of block group 4.
8. That part of tract 75.01 consisting of:
- a. That part of block group 1 consisting of blocks 3, 4, 5, and 6.
9. That part of tract 77.30 consisting of:
- a. All of block group 2.
- b. All of block group 3.
- c. All of block group 4.
10. That part of tract 77.54 consisting of:
- a. That part of block group 1 consisting of blocks 1, 2, 3, 4, 5, 6, 7, 8, 9, 10, and 11.
- b. All of block group 2.
- c. All of block group 3.
11. That part of tract 79.17 consisting of:
- a. That part of block group 4 consisting of blocks 33, 34, 35, 36, 37, 38, 72, 73, 74, 87, 88, 89, 90, 91, 92, 96, 97, 98, 99, 100, 101, 102, 103, 104, 105, 106, 107, 108, 109, 110, 113,



444992

1983 114, 115, 116, 117, 118, 119, 120, 121, 122, 123, 124, 125, 126,  
1984 127, 128, 129, 130, 131, 132, 133, 134, 135, 136, 137, 138, 139,  
1985 140, 141, 142, 145, 146, 147, 148, 149, 150, 151, 152, 153, 154,  
1986 155, 156, 157, 158, 175, 176, 177, 178, 179, 180, 181, 182, 183,  
1987 184, 185, 186, 187, 188, 189, 190, 191, 192, 193, 194, 195, 196,  
1988 197, 198, 199, 200, 201, 202, 203, 204, 206, 207, 208, 209, 210,  
1989 and 211.  
1990 12. That part of tract 80.02 consisting of:  
1991 a. That part of block group 4 consisting of blocks 16, 17,  
1992 18, and 19.  
1993 13. That part of tract 81.01 consisting of:  
1994 a. That part of block group 1 consisting of blocks 23, 24,  
1995 25, 26, 27, 28, 40, 41, 42, 43, 44, 45, 46, 47, 48, 49, 50, 51,  
1996 52, 53, 54, 55, 56, 57, 58, 59, 60, 61, 62, 63, 64, 65, 66, 69,  
1997 70, 72, 73, 74, 75, 76, 77, 78, 79, 80, 81, 82, and 83.  
1998 b. All of block group 2.  
1999 c. All of block group 3.  
2000 14. That part of tract 83.01 consisting of:  
2001 a. All of block group 1.  
2002 b. That part of block group 2 consisting of blocks 0, 1, 2,  
2003 3, 4, 5, 6, 7, 8, 9, 10, 11, 12, 13, 14, 15, 16, 17, 20, 21, 22,  
2004 23, 24, 25, 26, 27, 28, 29, 30, 31, 32, 33, 34, 35, 36, 37, 38,  
2005 39, 40, 41, 42, 43, 44, 45, 46, 47, 48, 49, 50, 51, 52, 53, 54,  
2006 55, 56, 57, 58, 59, 60, 61, 62, 63, 64, 65, 66, 67, 68, 69, 70,  
2007 71, 72, 73, 74, 75, 76, 77, 78, and 79.  
2008 15. That part of tract 9900.00 consisting of:  
2009 a. That part of block group 0 consisting of blocks 10, 11,  
2010 and 12.  
2011 16. That part of tract 9901.00 consisting of:



444992

2012        a. That part of block group 0 consisting of blocks 3 and 4.  
2013        (32) District 32 is composed of:  
2014        (a) That part of Broward County consisting of:  
2015        1. All of tracts 702.09, 702.11, 703.04, 703.06, 703.10,  
2016        703.11, 703.12, 703.14, 703.15, 703.16, 703.18, 703.19, 703.20,  
2017        703.21, 703.23, 703.25, 703.26, 703.27, 703.28, 703.29, 703.30,  
2018        703.31, 704.01, 704.02, 704.03, 704.04, 704.05, 705.01, 705.03,  
2019        705.04, 706.01, 706.02, 906.01, 913.00, 1101.00, 1103.01,  
2020        1103.03, 1103.07, 1103.08, 1103.09, 1103.11, 1103.12, 1103.13,  
2021        1103.19, 1103.21, 1103.23, 1103.26, 1103.27, 1103.28, 1103.30,  
2022        1103.32, 1103.33, 1103.34, 1103.37, 1103.38, 1103.39, 1103.41,  
2023        1103.44, 1103.45, 1103.46, 1103.47, 1103.48, 1103.49, 1103.50,  
2024        1103.51, 1103.52, 1103.53, 1103.54, 1103.55, 1103.56, 1103.57,  
2025        1103.58, 1103.59, 1103.60, 1103.61, 1103.62, 1103.63, 1103.64,  
2026        1103.65, 1103.66, 1103.67, 1103.68, 1104.03, and 9800.00.  
2027        2. That part of tract 106.01 consisting of:  
2028        a. That part of block group 2 consisting of blocks 24 and  
2029        25.  
2030        3. That part of tract 106.12 consisting of:  
2031        a. That part of block group 1 consisting of block 37.  
2032        b. That part of block group 2 consisting of block 23.  
2033        4. That part of tract 203.12 consisting of:  
2034        a. That part of block group 1 consisting of block 7.  
2035        5. That part of tract 203.18 consisting of:  
2036        a. That part of block group 1 consisting of block 6.  
2037        6. That part of tract 203.26 consisting of:  
2038        a. That part of block group 2 consisting of block 17.  
2039        7. That part of tract 204.16 consisting of:  
2040        a. That part of block group 1 consisting of block 14.



444992

2041 8. That part of tract 601.11 consisting of:  
2042 a. That part of block group 1 consisting of block 23.  
2043 9. That part of tract 601.13 consisting of:  
2044 a. That part of block group 2 consisting of block 29.  
2045 10. That part of tract 601.19 consisting of:  
2046 a. That part of block group 3 consisting of blocks 10, 11,  
2047 12, 13, 14, 15, 16, 17, 18, 19, 20, 21, 22, 23, 24, and 25.  
2048 11. That part of tract 601.20 consisting of:  
2049 a. That part of block group 4 consisting of blocks 0, 1, 5,  
2050 6, 7, 8, 9, 10, 11, 12, 13, 14, 15, 16, 17, 18, 19, 20, 21, 22,  
2051 23, 24, 26, 27, 28, 29, 30, 31, 32, 33, 34, 35, 36, 37, 38, 39,  
2052 40, 44, 45, 46, 47, 48, 49, 50, 51, 52, 53, 54, 55, 56, 57, 58,  
2053 59, 60, 61, 62, 63, 64, 65, and 66.  
2054 12. That part of tract 701.02 consisting of:  
2055 a. That part of block group 1 consisting of blocks 6, 7, 8,  
2056 9, 10, 11, 12, 13, 14, 15, 16, 17, 18, 19, 20, 21, 30, 31, and  
2057 32.  
2058 13. That part of tract 701.03 consisting of:  
2059 a. All of block group 1.  
2060 b. That part of block group 2 consisting of blocks 2, 3, 4,  
2061 5, 6, 7, 8, 9, 10, 11, 12, 13, 14, 15, 18, 19, and 20.  
2062 14. That part of tract 701.04 consisting of:  
2063 a. That part of block group 1 consisting of blocks 11, 12,  
2064 13, 14, 15, 16, 17, 18, 19, 20, 21, 22, 23, 24, 25, 26, and 34.  
2065 b. All of block group 2.  
2066 15. That part of tract 702.04 consisting of:  
2067 a. That part of block group 1 consisting of blocks 2, 3, 4,  
2068 5, 6, 7, 8, 9, 10, 11, 12, 13, and 14.  
2069 b. All of block group 2.





444992

2070       16. That part of tract 702.05 consisting of:  
2071       a. All of block group 1.  
2072       b. That part of block group 2 consisting of blocks 4, 5, 6,  
2073 7, 8, 9, 10, 11, 12, 13, 14, 15, 16, 17, 18, 19, and 20.  
2074       c. All of block group 3.  
2075       17. That part of tract 702.08 consisting of:  
2076       a. All of block group 1.  
2077       b. That part of block group 2 consisting of blocks 2, 4, 5,  
2078 6, 7, 8, 9, 10, 11, 12, 13, 14, 15, 16, 17, 18, 19, 20, and 21.  
2079       c. That part of block group 3 consisting of blocks 2, 3, 4,  
2080 5, 6, 7, 8, 9, 10, 11, 12, 13, 14, 15, 16, 17, 18, 19, 20, 21,  
2081 22, 23, and 24.  
2082       18. That part of tract 702.10 consisting of:  
2083       a. That part of block group 1 consisting of blocks 3, 4, 6,  
2084 7, 8, 9, 10, 11, 12, 13, 14, 15, 16, 17, 18, 19, 20, 21, and 22.  
2085       b. All of block group 2.  
2086       19. That part of tract 702.12 consisting of:  
2087       a. All of block group 1.  
2088       b. All of block group 2.  
2089       c. That part of block group 3 consisting of blocks 2, 3, 4,  
2090 5, 6, and 7.  
2091       20. That part of tract 702.13 consisting of:  
2092       a. All of block group 1.  
2093       b. That part of block group 2 consisting of blocks 2, 3, 4,  
2094 5, 6, and 7.  
2095       21. That part of tract 703.24 consisting of:  
2096       a. All of block group 1.  
2097       b. That part of block group 2 consisting of blocks 2, 3, 4,  
2098 5, 6, 7, 8, 9, 10, 11, 12, 13, 14, 15, 16, and 17.



444992

2099 c. That part of block group 3 consisting of blocks 4, 5, 6,  
2100 7, 8, 9, 10, 11, 12, 13, 14, 15, 16, 17, 18, 19, 20, 21, 22, and  
2101 23.  
2102 22. That part of tract 906.02 consisting of:  
2103 a. All of block group 1.  
2104 b. All of block group 2.  
2105 c. All of block group 3.  
2106 d. All of block group 4.  
2107 e. That part of block group 5 consisting of blocks 1, 2, 3,  
2108 4, 5, 6, 7, 8, 9, 10, 11, 14, 15, 16, 17, 18, 19, 20, and 21.  
2109 23. That part of tract 907.00 consisting of:  
2110 a. That part of block group 1 consisting of blocks 1, 2, 3,  
2111 4, 5, 6, 7, 8, 9, 10, 11, 12, 13, 14, 15, 16, 17, 18, 19, 20,  
2112 21, 22, 23, 24, 25, 26, 27, and 28.  
2113 b. All of block group 2.  
2114 c. All of block group 3.  
2115 24. That part of tract 912.01 consisting of:  
2116 a. That part of block group 1 consisting of blocks 1, 2, 3,  
2117 4, 5, 6, 7, 8, 9, 10, 11, 12, 13, 14, 15, 16, 17, 18, 19, 20,  
2118 21, 22, 23, and 24.  
2119 b. All of block group 2.  
2120 c. All of block group 3.  
2121 25. That part of tract 912.02 consisting of:  
2122 a. That part of block group 1 consisting of blocks 1, 2, 3,  
2123 4, 5, 6, 7, 8, 9, 10, 11, 12, 13, 14, 15, 16, 17, 18, 19, 20,  
2124 21, 22, 23, 24, 25, 26, 27, 28, and 29.  
2125 b. All of block group 2.  
2126 26. That part of tract 914.00 consisting of:  
2127 a. That part of block group 4 consisting of block 4.



444992

2128        27. That part of tract 1104.02 consisting of:  
2129        a. All of block group 1.  
2130        b. That part of block group 2 consisting of blocks 1, 2, 3,  
2131 4, 5, 6, 7, 8, 9, 10, 11, 12, 13, 14, 15, 16, 17, 18, 19, 20,  
2132 21, 22, 23, 24, 25, 26, and 27.  
2133        28. That part of tract 1104.04 consisting of:  
2134        a. That part of block group 1 consisting of blocks 1, 2, 3,  
2135 4, 5, 6, 7, 8, 9, 10, 11, 12, 13, 14, 15, 16, 17, 18, 19, 20,  
2136 21, 22, 23, 24, 25, 26, 27, 28, 29, 30, 31, 32, and 33.  
2137        b. All of block group 2.  
2138        c. All of block group 3.  
2139        (33) District 33 is composed of:  
2140        (a) That part of Broward County consisting of:  
2141        1. All of tracts 204.05, 204.06, 204.07, 204.12, 204.14,  
2142 204.15, 204.17, 204.18, 204.19, 204.20, 204.21, 408.01, 408.02,  
2143 409.01, 409.02, 410.00, 411.00, 412.00, 413.00, 414.00, 415.00,  
2144 416.01, 416.02, 417.00, 426.01, 426.02, 428.02, 429.00, 501.00,  
2145 502.07, 502.08, 503.01, 503.06, 503.08, 503.09, 503.11, 503.12,  
2146 503.13, 503.14, 503.15, 503.16, 504.01, 504.02, 505.01, 505.02,  
2147 506.02, 507.01, 507.02, 508.00, 601.05, 601.07, 601.09, 601.14,  
2148 601.15, 601.16, 601.17, 601.18, 601.21, 601.22, 601.23, 601.24,  
2149 601.25, 601.26, 601.27, 601.28, 601.29, 601.30, 602.03, 602.06,  
2150 602.07, 602.08, 602.09, 602.10, 602.11, 602.12, 602.14, 602.15,  
2151 603.02, 603.03, 603.04, 603.05, 603.06, 604.01, 604.02, 604.04,  
2152 604.05, 605.01, 605.03, 605.04, 605.05, 606.03, 606.05, 606.06,  
2153 606.07, 606.08, 606.09, 607.00, 608.01, 608.02, 609.00, 610.03,  
2154 and 610.04.  
2155        2. That part of tract 204.04 consisting of:  
2156        a. All of block group 1.



444992

2157 b. All of block group 2.  
2158 c. That part of block group 3 consisting of blocks 0, 1, 2,  
2159 3, 4, 5, 6, 7, 8, 9, 10, 12, 13, 14, 15, 16, 17, 18, and 19.  
2160 3. That part of tract 204.16 consisting of:  
2161 a. That part of block group 1 consisting of blocks 0, 1, 2,  
2162 3, 4, 5, 6, 7, 8, 9, 10, 11, 12, 13, 15, 16, 17, 18, 19, 20, 21,  
2163 22, 23, 24, 25, 26, 27, 28, and 29.  
2164 b. All of block group 2.  
2165 4. That part of tract 205.02 consisting of:  
2166 a. That part of block group 1 consisting of blocks 0, 1, 2,  
2167 3, 4, 6, 7, 8, 9, 10, 11, 12, 13, 14, and 15.  
2168 5. That part of tract 402.05 consisting of:  
2169 a. That part of block group 3 consisting of block 3.  
2170 6. That part of tract 403.00 consisting of:  
2171 a. That part of block group 1 consisting of block 4.  
2172 7. That part of tract 423.02 consisting of:  
2173 a. That part of block group 2 consisting of blocks 1, 2, 3,  
2174 4, 5, 6, 7, 12, and 13.  
2175 8. That part of tract 425.01 consisting of:  
2176 a. That part of block group 1 consisting of blocks 1, 2, 3,  
2177 4, 5, 6, 7, 8, 11, 12, 15, 16, and 18.  
2178 b. That part of block group 2 consisting of blocks 2, 3, 4,  
2179 6, 7, 8, 9, 10, 13, 14, 15, 16, 17, 18, 19, 20, 21, 22, 23, 24,  
2180 25, 26, 27, 28, 29, 30, 31, 32, 33, 34, 35, 36, and 37.  
2181 9. That part of tract 425.02 consisting of:  
2182 a. That part of block group 1 consisting of blocks 1, 2, 3,  
2183 4, 5, 6, 7, 11, 12, 13, 14, 15, 16, 17, 18, 19, 20, 23, 24, 25,  
2184 26, 27, 28, 29, 30, 32, 33, 34, 35, and 36.  
2185 b. That part of block group 2 consisting of blocks 1, 2, 3,



444992

2186 4, 5, 6, 7, 8, 9, 10, 11, 12, 13, 14, 15, 16, 17, 18, 19, 20,  
2187 21, 22, 23, 24, 25, 28, 29, 30, 31, 32, 33, 34, and 35.  
2188 10. That part of tract 427.00 consisting of:  
2189 a. All of block group 1.  
2190 b. All of block group 3.  
2191 c. That part of block group 4 consisting of blocks 0, 1, 2,  
2192 3, 4, 5, 6, 7, 8, 9, 10, 11, 12, 13, 19, and 20.  
2193 11. That part of tract 428.01 consisting of:  
2194 a. That part of block group 1 consisting of blocks 0, 1, 2,  
2195 3, 4, 5, 6, 7, 8, 9, 10, 11, 12, 13, 14, 15, 16, 17, 18, 19, 20,  
2196 21, 22, 23, 24, 25, 26, 30, 31, 32, 33, 34, 35, 36, 37, and 38.  
2197 b. All of block group 2.  
2198 c. All of block group 3.  
2199 d. All of block group 4.  
2200 12. That part of tract 430.02 consisting of:  
2201 a. That part of block group 1 consisting of blocks 0, 1, 2,  
2202 3, 4, 5, 6, 7, 8, 9, 10, and 11.  
2203 b. That part of block group 6 consisting of blocks 0, 1, 2,  
2204 and 6.  
2205 13. That part of tract 502.04 consisting of:  
2206 a. That part of block group 2 consisting of blocks 1, 2, 3,  
2207 4, 5, 6, 7, 8, 9, 10, 11, 12, 13, 14, 15, 16, 17, 18, 19, 20,  
2208 21, 22, 23, 24, 25, 26, 27, 28, 29, 30, 31, 32, 33, 34, 35, 36,  
2209 37, 38, 39, 40, 41, 42, 43, 44, 45, 46, 47, 48, 49, 50, 51, 52,  
2210 and 53.  
2211 b. All of block group 3.  
2212 14. That part of tract 506.01 consisting of:  
2213 a. All of block group 1.  
2214 b. That part of block group 2 consisting of blocks 0, 1, 2,



444992

2215 3, 4, 5, 6, 9, 10, 11, 12, 13, 14, 15, 16, 17, 18, 19, 20, 21,  
2216 22, 23, 24, 25, 26, 27, 28, 29, 30, 31, 32, 33, and 34.  
2217 c. All of block group 3.  
2218 15. That part of tract 509.00 consisting of:  
2219 a. That part of block group 5 consisting of blocks 11, 17,  
2220 18, 19, 20, 21, 22, 23, and 24.  
2221 16. That part of tract 601.11 consisting of:  
2222 a. That part of block group 1 consisting of blocks 0, 1, 2,  
2223 3, 4, 5, 6, 7, 8, 9, 10, 11, 12, 13, 14, 15, 16, 17, 18, 19, 20,  
2224 21, 22, 24, 25, 26, 27, 28, and 29.  
2225 b. All of block group 2.  
2226 c. All of block group 3.  
2227 d. All of block group 4.  
2228 e. All of block group 5.  
2229 17. That part of tract 601.13 consisting of:  
2230 a. All of block group 1.  
2231 b. That part of block group 2 consisting of blocks 0, 1, 2,  
2232 3, 4, 5, 6, 7, 8, 9, 10, 11, 12, 13, 14, 15, 16, 17, 18, 19, 20,  
2233 21, 22, 23, 24, 25, 26, 27, 28, 30, 31, 32, 33, 34, 35, 36, 37,  
2234 38, 39, 40, and 41.  
2235 c. All of block group 3.  
2236 18. That part of tract 601.19 consisting of:  
2237 a. All of block group 1.  
2238 b. All of block group 2.  
2239 c. That part of block group 3 consisting of blocks 0, 1, 2,  
2240 3, 4, 5, 6, 7, 8, and 9.  
2241 19. That part of tract 601.20 consisting of:  
2242 a. All of block group 1.  
2243 b. All of block group 2.



444992

2244 c. All of block group 3.

2245 d. That part of block group 4 consisting of blocks 2, 3, 4,

2246 25, 41, 42, and 43.

2247 20. That part of tract 610.01 consisting of:

2248 a. That part of block group 1 consisting of blocks 0, 1, 2,

2249 3, 4, 5, 6, 7, 8, 9, 10, 11, 12, 13, 14, 15, 17, 18, 19, 20, 21,

2250 22, 23, 24, 25, 26, 27, 28, 29, and 30.

2251 b. All of block group 2.

2252 c. All of block group 3.

2253 21. That part of tract 611.00 consisting of:

2254 a. That part of block group 2 consisting of block 0.

2255 b. That part of block group 4 consisting of blocks 10 and

2256 11.

2257 22. That part of tract 701.03 consisting of:

2258 a. That part of block group 2 consisting of block 1.

2259 23. That part of tract 702.04 consisting of:

2260 a. That part of block group 1 consisting of blocks 0 and 1.

2261 24. That part of tract 702.05 consisting of:

2262 a. That part of block group 2 consisting of blocks 0, 1, 2,

2263 and 3.

2264 25. That part of tract 702.08 consisting of:

2265 a. That part of block group 2 consisting of blocks 0, 1,

2266 and 3.

2267 b. That part of block group 3 consisting of blocks 0 and 1.

2268 26. That part of tract 702.10 consisting of:

2269 a. That part of block group 1 consisting of blocks 0, 1, 2,

2270 and 5.

2271 27. That part of tract 702.12 consisting of:

2272 a. That part of block group 3 consisting of blocks 0 and 1.



444992

28. That part of tract 702.13 consisting of:

a. That part of block group 2 consisting of blocks 0 and 1.

29. That part of tract 703.24 consisting of:

a. That part of block group 2 consisting of blocks 0 and 1.

b. That part of block group 3 consisting of blocks 0, 1, 2, and 3.

(34) District 34 is composed of:

(a) That part of Broward County consisting of:

1. All of tracts 103.04, 103.05, 103.08, 104.01, 104.02, 104.03, 104.05, 104.06, 104.07, 105.02, 105.03, 105.04, 106.03, 106.04, 106.05, 106.06, 106.09, 106.10, 106.11, 106.13, 106.14, 106.15, 107.01, 201.01, 201.03, 201.04, 202.04, 202.05, 202.06, 202.09, 202.10, 202.11, 202.12, 202.13, 202.14, 203.02, 203.08, 203.09, 203.11, 203.13, 203.14, 203.15, 203.16, 203.17, 203.19, 203.20, 203.21, 203.22, 203.23, 203.24, 203.25, 205.01, 303.01, 305.00, 306.01, 306.02, 307.02, 307.03, 307.04, 307.05, 308.05, 308.06, 502.05, and 502.06.

2. That part of tract 101.04 consisting of:

a. That part of block group 1 consisting of block 6.

3. That part of tract 103.06 consisting of:

a. All of block group 2.

4. That part of tract 103.07 consisting of:

a. All of block group 1.

b. That part of block group 2 consisting of blocks 0, 1, 2, 3, 4, 5, 6, 7, 8, 9, 10, 11, 12, 13, 14, 15, 16, 17, 18, 19, 20, 21, 22, 23, 24, 25, 30, 31, 32, and 33.

c. All of block group 3.

5. That part of tract 106.01 consisting of:

a. All of block group 1.





444992

2302        b. That part of block group 2 consisting of blocks 0, 1, 2,  
2303        3, 4, 5, 6, 7, 8, 9, 10, 11, 12, 13, 14, 15, 16, 17, 18, 19, 20,  
2304        21, 22, 23, 26, 27, 28, 29, 30, 31, 32, 33, 34, 35, 36, 37, 38,  
2305        39, 40, 41, 42, 43, 44, 45, 46, 47, 48, and 49.  
2306        c. All of block group 3.  
2307        d. All of block group 4.  
2308        6. That part of tract 106.12 consisting of:  
2309        a. That part of block group 1 consisting of blocks 0, 1, 2,  
2310        3, 4, 5, 6, 7, 8, 9, 10, 11, 12, 13, 14, 15, 16, 17, 18, 19, 20,  
2311        21, 22, 23, 24, 25, 26, 27, 28, 29, 30, 31, 32, 33, 34, 35, and  
2312        36.  
2313        b. That part of block group 2 consisting of blocks 0, 1, 2,  
2314        3, 4, 5, 6, 7, 8, 9, 10, 11, 12, 13, 14, 15, 16, 17, 18, 19, 20,  
2315        21, 22, 24, and 25.  
2316        7. That part of tract 107.02 consisting of:  
2317        a. That part of block group 1 consisting of blocks 1, 2, 3,  
2318        4, 5, 6, 7, 8, 9, 10, 11, 12, 13, 14, 15, 16, 17, 18, 19, 20,  
2319        21, 22, 23, 24, 25, 26, 27, 28, 29, 30, 31, 32, 33, 34, 35, 36,  
2320        37, 38, 39, 40, and 41.  
2321        b. That part of block group 2 consisting of blocks 1, 2, 3,  
2322        4, 5, 6, 7, 8, 9, 10, 11, 12, 13, 14, 15, 16, 17, 18, 19, 20,  
2323        21, 22, 23, 24, 25, 26, 27, 28, 29, 30, 31, 32, 33, and 34.  
2324        c. All of block group 3.  
2325        d. All of block group 4.  
2326        8. That part of tract 203.12 consisting of:  
2327        a. That part of block group 1 consisting of blocks 0, 1, 2,  
2328        3, 4, 5, 6, 8, 9, 10, 11, 12, 13, and 14.  
2329        b. All of block group 2.  
2330        9. That part of tract 203.18 consisting of:



444992

2331        a. That part of block group 1 consisting of blocks 0, 1, 2,  
2332 3, 4, 5, 7, 8, 9, 10, 11, 12, 13, 14, 15, 16, 17, 18, 19, 20,  
2333 21, 22, 23, 24, 25, and 26.

2334        b. All of block group 2.  
2335        c. All of block group 3.  
2336        d. All of block group 4.

2337        10. That part of tract 203.26 consisting of:  
2338        a. All of block group 1.  
2339        b. That part of block group 2 consisting of blocks 0, 1, 2,  
2340 3, 4, 5, 6, 7, 8, 9, 10, 11, 12, 13, 14, 15, 16, 18, 19, 20, 21,  
2341 22, 23, 24, 25, 26, 27, 28, 29, 30, 31, 32, 33, 34, 35, 36, 37,  
2342 38, 39, and 40.

2343        c. All of block group 3.  
2344        d. All of block group 4.

2345        11. That part of tract 204.04 consisting of:  
2346        a. That part of block group 3 consisting of block 11.  
2347        12. That part of tract 205.02 consisting of:  
2348        a. That part of block group 1 consisting of block 5.  
2349        b. All of block group 2.  
2350        c. All of block group 3.  
2351        d. All of block group 4.

2352        13. That part of tract 303.02 consisting of:  
2353        a. All of block group 1.  
2354        b. All of block group 2.  
2355        c. That part of block group 3 consisting of blocks 1, 2, 3,  
2356 4, 5, 6, 7, 8, 9, 10, 11, 12, 13, 14, 15, 16, 17, 18, 19, 20,  
2357 21, 22, 23, 24, 25, 26, 27, 28, 29, 30, 31, 32, 33, and 34.

2358        d. That part of block group 4 consisting of blocks 1, 3, 4,  
2359 5, 6, 7, 8, 9, 10, 11, 12, 13, 14, 15, 16, 17, 18, 19, 20, and



444992

2360 21.  
2361 14. That part of tract 304.01 consisting of:  
2362 a. That part of block group 1 consisting of blocks 2, 3, 4,  
2363 5, 6, 7, 8, 9, 10, 11, 12, 13, 14, 15, 16, 17, 18, 19, 20, 21,  
2364 and 22.  
2365 b. All of block group 2.  
2366 15. That part of tract 304.02 consisting of:  
2367 a. That part of block group 1 consisting of blocks 1, 2, 3,  
2368 4, 5, 6, 7, 8, 9, 10, 11, 12, 13, 14, 15, 16, 17, 18, 19, 20,  
2369 21, 22, 23, 24, 25, 26, 27, 28, 29, 34, 37, and 38.  
2370 b. All of block group 2.  
2371 c. That part of block group 3 consisting of blocks 0, 1, 2,  
2372 3, 4, 5, 8, 9, 10, 11, 12, 14, 15, 16, 17, 18, 19, 20, 21, 22,  
2373 23, 24, 25, and 26.  
2374 16. That part of tract 308.03 consisting of:  
2375 a. That part of block group 2 consisting of blocks 0, 1, 2,  
2376 3, 9, 10, 11, 12, 13, 14, 15, 16, 21, 22, 23, 24, 25, 26, and  
2377 27.  
2378 17. That part of tract 308.04 consisting of:  
2379 a. That part of block group 2 consisting of blocks 7, 8, 9,  
2380 10, 11, 12, 13, 14, 15, 16, and 17.  
2381 18. That part of tract 502.04 consisting of:  
2382 a. All of block group 1.  
2383 b. That part of block group 2 consisting of block 0.  
2384 (b) That part of Palm Beach County consisting of:  
2385 1. All of tracts 72.04, 74.20, 75.04, 75.05, 76.03, 76.04,  
2386 76.05, 76.10, 76.12, 76.13, 76.14, 76.15, 76.16, 76.19, 76.20,  
2387 76.21, 76.22, 76.23, 76.24, 77.31, 77.32, 77.35, 77.36, 77.38,  
2388 77.39, 77.40, 77.41, 77.66, 77.67, and 77.77.



444992

2389        2. That part of tract 72.05 consisting of:  
2390        a. All of block group 1.  
2391        b. All of block group 4.  
2392        3. That part of tract 74.21 consisting of:  
2393        a. That part of block group 1 consisting of blocks 3, 4, 5,  
2394 6, 7, 8, 9, 10, 11, 12, 13, 14, 15, 16, 17, 18, 19, 20, 21, 22,  
2395 23, and 24.  
2396        b. All of block group 2.  
2397        4. That part of tract 75.01 consisting of:  
2398        a. That part of block group 1 consisting of blocks 0, 1, 2,  
2399 7, 8, 9, 10, 11, 12, 13, 14, 15, 16, 17, and 18.  
2400        b. All of block group 2.  
2401        c. All of block group 3.  
2402        5. That part of tract 77.30 consisting of:  
2403        a. All of block group 1.  
2404        (35) District 35 is composed of:  
2405        (a) That part of Miami-Dade County consisting of:  
2406        1. All of tracts 1.09, 1.20, 1.24, 2.04, 2.06, 2.11, 2.12,  
2407 2.13, 2.15, 2.16, 2.18, 2.19, 2.20, 2.21, 2.22, 2.23, 2.24,  
2408 2.25, 2.26, 2.27, 2.28, 3.02, 3.06, 3.07, 3.08, 3.09, 3.10,  
2409 3.11, 3.12, 4.02, 4.05, 4.08, 4.09, 4.10, 4.11, 4.13, 4.14,  
2410 4.15, 4.16, 4.17, 4.18, 4.19, 4.20, 5.04, 5.06, 5.07, 5.09,  
2411 10.03, 10.04, 10.05, 10.06, 10.07, 10.08, 11.01, 11.02, 11.03,  
2412 11.04, 12.04, 12.05, 12.06, 12.07, 12.08, 12.09, 13.01, 13.02,  
2413 14.01, 14.02, 15.01, 15.02, 18.01, 18.02, 18.03, 19.01, 19.03,  
2414 19.04, 20.01, 20.03, 20.04, 21.00, 22.01, 22.02, 23.00, 38.01,  
2415 38.03, 38.04, 39.06, 39.09, 39.11, 39.12, 39.13, 39.14, 39.15,  
2416 39.16, 39.17, 39.18, 39.19, 39.21, 39.22, 94.01, 94.02, 95.03,  
2417 95.04, 95.05, 95.06, 96.01, 96.02, 98.03, 98.04, 98.06, 98.09,



444992

2418 98.10, 98.11, 98.12, 99.03, 99.04, 99.05, 99.06, 99.07, 99.08,  
2419 99.09, 100.10, 100.12, 100.19, 100.20, 100.21, 100.22, 100.23,  
2420 100.24, 100.25, and 9808.00.

2421 2. That part of tract 1.28 consisting of:  
2422 a. That part of block group 3 consisting of blocks 2, 4, 5,  
2423 6, 7, 15, 16, and 17.

2424 3. That part of tract 1.30 consisting of:  
2425 a. That part of block group 2 consisting of blocks 0 and 3.  
2426 b. That part of block group 5 consisting of blocks 2 and 3.

2427 4. That part of tract 1.32 consisting of:  
2428 a. That part of block group 1 consisting of blocks 2, 3,  
2429 and 4.

2430 b. That part of block group 4 consisting of blocks 0 and 2.

2431 5. That part of tract 5.05 consisting of:  
2432 a. That part of block group 2 consisting of blocks 0, 1, 2,  
2433 3, 4, 5, 6, 7, 8, 9, 11, 12, 13, 14, 15, 16, 17, 18, 31, 32, 33,  
2434 34, 35, and 42.

2435 6. That part of tract 5.08 consisting of:  
2436 a. That part of block group 1 consisting of blocks 0, 1, 2,  
2437 3, 4, 5, 6, 7, 8, 9, 10, and 11.

2438 b. That part of block group 2 consisting of blocks 0, 1, 2,  
2439 3, 4, 5, 6, 7, 8, 9, 10, 11, 12, 13, 14, 15, 16, 17, 20, and 21.

2440 7. That part of tract 9.03 consisting of:  
2441 a. That part of block group 1 consisting of blocks 0, 1, 2,  
2442 3, 19, 20, 21, 24, 25, 26, 30, 31, 32, 33, 34, 37, 38, 41, 42,  
2443 43, 44, 45, 48, and 49.

2444 8. That part of tract 17.01 consisting of:  
2445 a. That part of block group 2 consisting of blocks 0, 1, 2,  
2446 5, 6, 7, 8, 9, 10, 13, 14, and 15.



444992

2447        b. That part of block group 3 consisting of blocks 0, 1, 2,  
2448 4, 5, 6, 8, 9, 10, 29, 30, and 31.

2449        9. That part of tract 24.03 consisting of:  
2450        a. That part of block group 1 consisting of blocks 0, 1, 2,  
2451 3, 4, 5, 6, 7, 8, 15, and 16.

2452        10. That part of tract 24.04 consisting of:  
2453        a. That part of block group 1 consisting of blocks 0, 1, 2,  
2454 3, 5, and 6.

2455        11. That part of tract 25.02 consisting of:  
2456        a. All of block group 1.  
2457        b. That part of block group 3 consisting of blocks 0, 1, 2,  
2458 13, 14, 15, 16, 17, and 18.

2459        12. That part of tract 26.00 consisting of:  
2460        a. That part of block group 2 consisting of blocks 0, 1, 2,  
2461 3, 4, and 5.

2462        b. That part of block group 3 consisting of blocks 0, 1, 2,  
2463 and 7.

2464        c. That part of block group 4 consisting of blocks 0 and 1.  
2465        d. That part of block group 5 consisting of blocks 0, 1, 2,  
2466 and 3.

2467        13. That part of tract 27.02 consisting of:  
2468        a. That part of block group 1 consisting of blocks 0 and 1.  
2469        14. That part of tract 40.00 consisting of:  
2470        a. All of block group 1.  
2471        b. All of block group 2.  
2472        c. All of block group 3.  
2473        d. All of block group 4.  
2474        e. All of block group 6.  
2475        15. That part of tract 97.04 consisting of:



444992

2476 a. That part of block group 3 consisting of block 13.  
2477 16. That part of tract 100.26 consisting of:  
2478 a. That part of block group 1 consisting of blocks 0, 1, 2,  
2479 3, 4, 5, 6, 7, 8, 9, 15, 16, 17, and 18.  
2480 17. That part of tract 9900.00 consisting of:  
2481 a. That part of block group 0 consisting of blocks 1 and 2.  
2482 (36) District 36 is composed of:  
2483 (a) That part of Miami-Dade County consisting of:  
2484 1. All of tracts 6.01, 6.02, 6.03, 6.05, 6.07, 6.09, 6.10,  
2485 6.11, 6.12, 7.05, 7.10, 7.11, 7.12, 7.13, 7.14, 7.15, 7.16,  
2486 7.17, 7.18, 7.19, 7.20, 8.04, 8.05, 8.06, 8.07, 8.08, 9.04,  
2487 9.05, 9.06, 9.07, 9.08, 16.03, 16.05, 16.06, 16.07, 16.08,  
2488 17.02, 17.04, 17.05, 47.01, 47.03, 47.04, 47.05, 90.20, 90.21,  
2489 90.22, 90.39, 90.40, 90.43, 90.44, 90.48, 90.49, 90.50, 90.56,  
2490 90.57, 90.58, 90.59, 90.60, 90.61, 90.62, 90.63, 90.64, 90.65,  
2491 90.66, 92.00, 93.05, 93.12, 93.14, 93.15, 93.16, 93.17, 93.18,  
2492 93.19, 93.20, 93.21, 93.22, 93.23, 93.24, 93.25, 93.26, 93.27,  
2493 100.13, 100.15, 100.16, 100.17, 100.18, 116.01, 116.02, 117.01,  
2494 117.02, 118.00, 119.00, 120.01, 120.02, 121.01, 121.02, 121.03,  
2495 121.04, 121.05, 122.00, 123.01, 123.02, 124.01, 124.02, 125.01,  
2496 125.02, 126.01, 126.02, 127.01, 127.02, 128.01, 128.02, 129.00,  
2497 130.00, 131.00, 132.01, 132.02, 133.01, 133.02, 134.00, 135.00,  
2498 136.00, 137.00, 138.01, 138.02, 139.00, 142.00, 143.00, 144.00,  
2499 and 145.00.  
2500 2. That part of tract 5.05 consisting of:  
2501 a. All of block group 1.  
2502 b. That part of block group 2 consisting of blocks 10, 19,  
2503 20, 21, 22, 23, 24, 25, 26, 27, 28, 29, 30, 36, 37, 38, 39, 40,  
2504 and 41.



444992

2505 c. All of block group 3.  
2506 3. That part of tract 5.08 consisting of:  
2507 a. That part of block group 1 consisting of blocks 12, 13,  
2508 14, 15, 16, 17, 18, 19, 20, 21, 22, 23, 24, 25, 26, 27, and 28.  
2509 b. That part of block group 2 consisting of blocks 18, 19,  
2510 22, 23, 24, 25, 26, 27, and 28.  
2511 4. That part of tract 9.03 consisting of:  
2512 a. That part of block group 1 consisting of blocks 4, 5, 6,  
2513 7, 8, 9, 10, 11, 12, 13, 14, 15, 16, 17, 18, 22, 23, 27, 28, 29,  
2514 35, 36, 39, 40, 46, and 47.  
2515 b. All of block group 2.  
2516 5. That part of tract 17.01 consisting of:  
2517 a. All of block group 1.  
2518 b. That part of block group 2 consisting of blocks 3, 4,  
2519 11, and 12.  
2520 c. That part of block group 3 consisting of blocks 3, 7,  
2521 11, 12, 13, 14, 15, 16, 17, 18, 19, 20, 21, 22, 23, 24, 25, 26,  
2522 27, 28, and 32.  
2523 d. All of block group 4.  
2524 6. That part of tract 90.10 consisting of:  
2525 a. All of block group 1.  
2526 b. All of block group 2.  
2527 c. That part of block group 3 consisting of blocks 0, 1, 2,  
2528 3, 4, 5, 6, 7, 8, 9, 10, 11, 12, 13, 14, 15, 16, 17, 18, 19, 20,  
2529 21, 22, 23, 24, 25, 26, 27, 28, 29, 30, 31, 32, 33, 34, 35, 36,  
2530 37, 38, 39, 40, 41, 42, 43, 44, 45, 46, 47, 48, 49, 50, 51, 52,  
2531 53, 54, 55, 56, 57, 58, 59, 60, 61, 62, 63, 64, 65, 66, 67, 68,  
2532 69, 70, 71, 72, 73, 74, 75, 76, 77, 78, and 79.  
2533 7. That part of tract 90.28 consisting of:





444992

2534        a. That part of block group 3 consisting of block 1.  
2535        8. That part of tract 91.02 consisting of:  
2536        a. All of block group 1.  
2537        b. That part of block group 2 consisting of blocks 0, 1, 2,  
2538 3, 4, 5, 6, 7, 8, 9, 10, 11, 12, 13, 14, 15, 16, 17, 18, 19, 20,  
2539 21, 22, 23, 24, 25, 26, 27, 28, 29, 30, 33, 34, 35, 36, 37, and  
2540 38.  
2541        9. That part of tract 100.26 consisting of:  
2542        a. That part of block group 1 consisting of blocks 10, 11,  
2543 12, 13, and 14.  
2544        10. That part of tract 124.03 consisting of:  
2545        a. That part of block group 1 consisting of blocks 0, 1, 2,  
2546 3, 4, 5, 6, 7, 8, 9, 13, 14, 15, 16, 17, 18, 19, 20, 21, 22, 23,  
2547 24, 25, 26, 27, 28, 29, 31, 32, 33, 34, 35, 36, 37, 38, 39, 40,  
2548 41, 42, 43, 44, 45, 46, 47, 48, 49, 50, 51, 52, 53, 54, 55, 56,  
2549 57, 58, 59, 60, 61, 62, 63, 64, 65, and 66.  
2550        11. That part of tract 141.00 consisting of:  
2551        a. That part of block group 1 consisting of blocks 0, 1, 2,  
2552 3, 4, 5, 6, 7, 8, 9, 10, 11, 12, 13, 14, 15, 16, 17, 18, 19, 20,  
2553 21, 22, 23, 24, 25, 26, 27, 28, 29, 30, 31, 32, 33, 34, 35, 36,  
2554 37, 38, 39, 44, 45, 46, and 47.  
2555        12. That part of tract 9805.00 consisting of:  
2556        a. That part of block group 1 consisting of blocks 0, 1, 2,  
2557 3, 4, 5, 6, 7, 8, 9, 10, 11, 12, 13, 14, 15, 16, 17, 18, 19, 20,  
2558 21, 22, 23, 24, 25, 26, 27, 28, 29, 30, 31, 32, 33, 34, 35, 36,  
2559 37, 38, 39, 40, 41, 42, 43, 44, 45, 46, 47, 48, 49, 50, 51, 52,  
2560 53, 54, 55, 56, 57, 58, 59, 60, 61, 62, 63, 64, 65, 66, 67, 68,  
2561 69, 70, 71, 72, 73, 74, 75, 76, 77, 78, 79, 80, 81, 82, 95, 96,  
2562 97, 98, 99, 101, 102, and 104.



444992

13. That part of tract 9811.00 consisting of:

a. That part of block group 1 consisting of blocks 2, 3, 4, 5, 6, 7, 8, 9, 10, 11, 12, 13, 14, 15, 16, 17, 18, 19, 20, 21, 22, 23, 24, 25, 26, 27, 28, 29, 30, 31, 32, 33, 34, 35, 36, 37, 38, 39, 40, 41, 42, 43, 44, 45, 46, 47, 48, 49, 50, 51, 52, 53, 54, 55, 56, 57, 58, 59, 60, 61, 62, 63, 64, 65, 66, 67, 68, 69, 70, 71, 72, 73, 74, 75, and 76.

(37) District 37 is composed of:

(a) That part of Miami-Dade County consisting of:

1. All of tracts 24.02, 25.01, 27.05, 27.07, 27.08, 27.09, 27.10, 28.00, 29.00, 30.01, 30.04, 30.05, 30.06, 31.00, 34.00, 36.03, 36.04, 36.05, 36.06, 36.07, 37.03, 37.04, 37.05, 37.06, 37.07, 37.08, 37.09, 37.10, 41.02, 41.03, 41.05, 41.06, 42.04, 42.05, 42.06, 42.07, 42.08, 43.01, 43.03, 43.04, 44.03, 44.04, 44.05, 44.06, 45.00, 49.01, 49.03, 49.04, 50.02, 50.03, 50.04, 51.02, 51.03, 51.04, 52.01, 52.02, 53.03, 53.04, 53.05, 53.06, 54.03, 54.05, 54.06, 54.07, 54.09, 54.10, 55.03, 55.04, 55.05, 55.06, 56.00, 57.01, 57.05, 57.06, 57.07, 57.08, 58.03, 58.04, 58.05, 58.06, 59.01, 59.02, 59.03, 59.04, 60.02, 60.03, 60.04, 61.03, 61.04, 61.05, 61.06, 62.01, 62.03, 62.05, 62.06, 63.02, 63.03, 63.04, 64.01, 64.02, 64.03, 65.01, 65.03, 65.04, 66.03, 66.04, 66.05, 66.06, 66.07, 66.08, 67.07, 67.09, 67.13, 67.14, 67.16, 67.17, 67.18, 67.19, 67.20, 67.21, 69.01, 69.02, 70.03, 70.04, 70.05, 70.06, 74.02, 88.07, 89.06, 89.07, 89.08, 89.09, 89.10, 89.11, 90.14, 90.15, 90.24, 90.26, 90.27, 90.29, 90.30, 90.31, 90.51, 90.52, 90.53, 90.54, 90.55, 91.01, 4901.00, and 9810.00.

2. That part of tract 24.03 consisting of:

a. That part of block group 1 consisting of blocks 9, 10,



444992

2592 11, 12, 13, 14, 17, 18, 19, 20, 21, 22, 23, 24, 25, and 26.

2593 b. All of block group 2.

2594 3. That part of tract 24.04 consisting of:

2595 a. That part of block group 1 consisting of blocks 4, 7, 8,

2596 9, 10, 11, 12, 13, 14, 15, 16, 17, 18, 19, 20, 21, and 22.

2597 b. All of block group 2.

2598 c. All of block group 3.

2599 4. That part of tract 25.02 consisting of:

2600 a. All of block group 2.

2601 b. That part of block group 3 consisting of blocks 3, 4, 5,

2602 6, 7, 8, 9, 10, 11, 12, 19, 20, 21, 22, 23, 24, 25, and 26.

2603 5. That part of tract 26.00 consisting of:

2604 a. All of block group 1.

2605 b. That part of block group 2 consisting of blocks 6, 7, 8,

2606 9, 10, 11, 12, 13, 14, 15, 16, 17, 18, and 19.

2607 c. That part of block group 3 consisting of blocks 3, 4, 5,

2608 6, 8, 9, 10, 11, 12, 13, 14, 15, 16, 17, 18, 19, 20, and 21.

2609 d. That part of block group 4 consisting of blocks 2, 3, 4,

2610 5, 6, 7, 8, 9, and 10.

2611 e. That part of block group 5 consisting of blocks 4, 5, 6,

2612 7, 8, 9, 10, 11, 12, 13, and 14.

2613 6. That part of tract 27.02 consisting of:

2614 a. That part of block group 1 consisting of blocks 2, 3, 4,

2615 5, 6, 7, 8, 9, 10, 11, 12, 13, 14, 15, 16, 17, 18, 19, 20, 21,

2616 22, 23, 24, 25, 26, and 27.

2617 b. All of block group 2.

2618 7. That part of tract 40.00 consisting of:

2619 a. All of block group 5.

2620 8. That part of tract 67.06 consisting of:



444992

2621 a. That part of block group 1 consisting of block 1.  
2622 9. That part of tract 67.15 consisting of:  
2623 a. All of block group 1.  
2624 b. All of block group 2.  
2625 c. That part of block group 3 consisting of block 0.  
2626 d. All of block group 4.  
2627 10. That part of tract 67.22 consisting of:  
2628 a. That part of block group 1 consisting of block 0.  
2629 11. That part of tract 70.07 consisting of:  
2630 a. All of block group 1.  
2631 b. All of block group 3.  
2632 12. That part of tract 77.08 consisting of:  
2633 a. That part of block group 1 consisting of blocks 0, 1, 2,  
2634 3, 4, 5, 6, 7, 8, 9, 10, 11, 12, 13, 14, 15, 16, 17, 18, and 19.  
2635 b. That part of block group 2 consisting of block 0.  
2636 c. All of block group 3.  
2637 13. That part of tract 77.09 consisting of:  
2638 a. That part of block group 1 consisting of blocks 0, 1, 2,  
2639 3, 4, and 9.  
2640 b. All of block group 2.  
2641 14. That part of tract 88.05 consisting of:  
2642 a. All of block group 2.  
2643 15. That part of tract 88.06 consisting of:  
2644 a. All of block group 2.  
2645 16. That part of tract 90.10 consisting of:  
2646 a. That part of block group 3 consisting of block 80.  
2647 17. That part of tract 90.28 consisting of:  
2648 a. All of block group 1.  
2649 b. All of block group 2.



444992

2650 c. That part of block group 3 consisting of blocks 0, 2, 3,  
2651 4, 5, 6, 7, 8, 9, 10, 11, 12, and 13.

2652 18. That part of tract 91.02 consisting of:

2653 a. That part of block group 2 consisting of blocks 31, 32,  
2654 39, 40, 41, 42, 43, 44, 45, 46, 47, 48, 49, 50, and 51.

2655 19. That part of tract 9804.00 consisting of:

2656 a. That part of block group 1 consisting of blocks 0, 1, 2,  
2657 3, 4, 7, 15, 16, 17, 18, 19, and 21.

2658 20. That part of tract 9805.00 consisting of:

2659 a. That part of block group 1 consisting of blocks 83, 84,  
2660 85, 86, 87, 88, 89, 90, 91, 92, 93, 94, 100, and 103.

2661 (38) District 38 is composed of:

2662 (a) That part of Broward County consisting of:

2663 1. All of tracts 101.02, 101.03, 102.01, 102.02, 108.00,  
2664 109.01, 109.02, 110.00, 301.00, 302.01, 302.02, 302.03, 309.02,  
2665 309.03, 309.04, 310.01, 310.02, 311.01, 311.02, 312.03, 312.04,  
2666 312.05, 312.06, 312.07, 401.01, 401.02, 402.03, 402.04, 402.06,  
2667 404.01, 404.02, 405.02, 405.03, 405.05, 405.06, 406.01, 406.02,  
2668 407.01, 407.02, 418.01, 418.02, 419.00, 420.00, 421.00, 422.00,  
2669 423.01, 424.00, 430.01, 431.00, 433.01, 433.02, 510.01, 510.02,  
2670 801.02, 801.03, 801.04, 801.05, 802.00, 804.02, 804.03, 804.05,  
2671 804.06, 805.00, 901.02, 901.03, 901.04, 902.00, 903.01, 903.03,  
2672 903.04, 904.01, 904.03, 904.04, 905.02, 905.03, 905.04, 908.01,  
2673 908.02, 909.00, 910.00, 911.00, 915.00, 916.01, 916.02, 917.01,  
2674 917.02, 918.02, 918.03, 918.04, 919.01, 919.03, 919.04, 920.00,  
2675 1001.03, 1001.04, 1001.05, 1001.06, 1001.07, 1001.08, 1002.01,  
2676 1002.03, 1002.04, 1003.01, 1003.02, 1004.00, 1005.01, 1005.02,  
2677 1006.00, 1007.00, 1008.01, 1008.03, 1008.04, 1105.01, 1105.02,  
2678 1106.00, and 9900.00.



444992

2679        2. That part of tract 101.04 consisting of:  
2680        a. That part of block group 1 consisting of blocks 0, 1, 2,  
2681 3, 4, 5, 7, 8, 9, 10, 11, 12, 13, 14, 15, 16, 17, 18, 19, and  
2682 20.  
2683        b. All of block group 2.  
2684        3. That part of tract 103.06 consisting of:  
2685        a. All of block group 1.  
2686        4. That part of tract 103.07 consisting of:  
2687        a. That part of block group 2 consisting of blocks 26, 27,  
2688 28, 29, 34, 35, and 36.  
2689        5. That part of tract 107.02 consisting of:  
2690        a. That part of block group 1 consisting of block 0.  
2691        b. That part of block group 2 consisting of block 0.  
2692        6. That part of tract 303.02 consisting of:  
2693        a. That part of block group 3 consisting of block 0.  
2694        b. That part of block group 4 consisting of blocks 0 and 2.  
2695        7. That part of tract 304.01 consisting of:  
2696        a. That part of block group 1 consisting of blocks 0 and 1.  
2697        8. That part of tract 304.02 consisting of:  
2698        a. That part of block group 1 consisting of blocks 0, 30,  
2699 31, 32, 33, 35, and 36.  
2700        b. That part of block group 3 consisting of blocks 6, 7,  
2701 and 13.  
2702        9. That part of tract 308.03 consisting of:  
2703        a. All of block group 1.  
2704        b. That part of block group 2 consisting of blocks 4, 5, 6,  
2705 7, 8, 17, 18, 19, and 20.  
2706        c. All of block group 3.  
2707        10. That part of tract 308.04 consisting of:



444992

2708        a. All of block group 1.

2709        b. That part of block group 2 consisting of blocks 0, 1, 2,

2710 3, 4, 5, 6, 18, and 19.

2711        11. That part of tract 402.05 consisting of:

2712        a. All of block group 1.

2713        b. All of block group 2.

2714        c. That part of block group 3 consisting of blocks 0, 1, 2,

2715 4, 5, 6, 7, 8, 9, 10, 11, 12, 13, 14, 15, 16, 17, 18, 19, 20,

2716 and 21.

2717        12. That part of tract 403.00 consisting of:

2718        a. That part of block group 1 consisting of blocks 0, 1, 2,

2719 3, 5, 6, 7, 8, 9, 10, 11, 12, 13, 14, 15, 16, 17, 18, and 19.

2720        b. All of block group 2.

2721        c. All of block group 3.

2722        d. All of block group 4.

2723        13. That part of tract 423.02 consisting of:

2724        a. All of block group 1.

2725        b. That part of block group 2 consisting of blocks 0, 8, 9,

2726 10, 11, 14, 15, 16, 17, 18, 19, 20, 21, 22, 23, 24, 25, 26, 27,

2727 28, 29, 30, 31, 32, 33, 34, 35, 36, 37, 38, 39, 40, 41, and 42.

2728        14. That part of tract 425.01 consisting of:

2729        a. That part of block group 1 consisting of blocks 0, 9,

2730 10, 13, 14, and 17.

2731        b. That part of block group 2 consisting of blocks 0, 1, 5,

2732 11, and 12.

2733        15. That part of tract 425.02 consisting of:

2734        a. That part of block group 1 consisting of blocks 0, 8, 9,

2735 10, 21, 22, and 31.

2736        b. That part of block group 2 consisting of blocks 0, 26,



444992

2737 and 27.

2738 16. That part of tract 427.00 consisting of:

2739 a. All of block group 2.

2740 b. That part of block group 4 consisting of blocks 14, 15,

2741 16, 17, and 18.

2742 17. That part of tract 428.01 consisting of:

2743 a. That part of block group 1 consisting of blocks 27, 28,

2744 and 29.

2745 18. That part of tract 430.02 consisting of:

2746 a. That part of block group 1 consisting of blocks 12, 13,

2747 14, 15, 16, 17, 18, 19, and 20.

2748 b. All of block group 2.

2749 c. All of block group 3.

2750 d. All of block group 4.

2751 e. All of block group 5.

2752 f. That part of block group 6 consisting of blocks 3, 4, 5,

2753 7, 8, 9, 10, 11, 12, 13, 14, 15, 16, 17, 18, 19, 20, 21, 22, and

2754 23.

2755 19. That part of tract 506.01 consisting of:

2756 a. That part of block group 2 consisting of blocks 7 and 8.

2757 20. That part of tract 509.00 consisting of:

2758 a. All of block group 1.

2759 b. All of block group 2.

2760 c. All of block group 3.

2761 d. All of block group 4.

2762 e. That part of block group 5 consisting of blocks 0, 1, 2,

2763 3, 4, 5, 6, 7, 8, 9, 10, 12, 13, 14, 15, and 16.

2764 f. All of block group 6.

2765 21. That part of tract 610.01 consisting of:





444992

2766 a. That part of block group 1 consisting of block 16.  
2767 22. That part of tract 611.00 consisting of:  
2768 a. All of block group 1.  
2769 b. That part of block group 2 consisting of blocks 1, 2, 3,  
2770 4, 5, 6, 7, 8, and 9.  
2771 c. All of block group 3.  
2772 d. That part of block group 4 consisting of blocks 0, 1, 2,  
2773 3, 4, 5, 6, 7, 8, 9, 12, 13, 14, 15, 16, and 17.  
2774 e. All of block group 5.  
2775 23. That part of tract 701.02 consisting of:  
2776 a. That part of block group 1 consisting of blocks 0, 1, 2,  
2777 3, 4, 5, 22, 23, 24, 25, 26, 27, 28, and 29.  
2778 24. That part of tract 701.03 consisting of:  
2779 a. That part of block group 2 consisting of blocks 0, 16,  
2780 and 17.  
2781 25. That part of tract 701.04 consisting of:  
2782 a. That part of block group 1 consisting of blocks 0, 1, 2,  
2783 3, 4, 5, 6, 7, 8, 9, 10, 27, 28, 29, 30, 31, 32, 33, and 35.  
2784 26. That part of tract 906.02 consisting of:  
2785 a. That part of block group 5 consisting of blocks 0, 12,  
2786 and 13.  
2787 27. That part of tract 907.00 consisting of:  
2788 a. That part of block group 1 consisting of block 0.  
2789 28. That part of tract 912.01 consisting of:  
2790 a. That part of block group 1 consisting of block 0.  
2791 29. That part of tract 912.02 consisting of:  
2792 a. That part of block group 1 consisting of block 0.  
2793 30. That part of tract 914.00 consisting of:  
2794 a. All of block group 1.



444992

2795 b. All of block group 2.  
2796 c. All of block group 3.  
2797 d. That part of block group 4 consisting of blocks 0, 1, 2,  
2798 3, 5, 6, 7, 8, 9, 10, 11, 12, 13, 14, 15, 16, 17, 18, 19, and  
2799 20.  
2800 31. That part of tract 1104.02 consisting of:  
2801 a. That part of block group 2 consisting of block 0.  
2802 32. That part of tract 1104.04 consisting of:  
2803 a. That part of block group 1 consisting of block 0.  
2804 (b) That part of Miami-Dade County consisting of:  
2805 1. All of tracts 1.07, 1.15, 1.18, 1.21, 1.22, 1.23, 1.25,  
2806 1.26, 1.27, 1.29, 1.31, 1.34, 1.40, 1.41, 1.42, 1.43, 1.44,  
2807 1.45, 1.46, 97.03, 97.05, and 97.06.  
2808 2. That part of tract 1.28 consisting of:  
2809 a. All of block group 1.  
2810 b. All of block group 2.  
2811 c. That part of block group 3 consisting of blocks 0, 1, 3,  
2812 8, 9, 10, 11, 12, 13, and 14.  
2813 3. That part of tract 1.30 consisting of:  
2814 a. That part of block group 1 consisting of block 0.  
2815 b. That part of block group 2 consisting of blocks 1 and 2.  
2816 c. All of block group 3.  
2817 d. All of block group 4.  
2818 e. That part of block group 5 consisting of blocks 0 and 1.  
2819 4. That part of tract 1.32 consisting of:  
2820 a. That part of block group 1 consisting of blocks 0, 1,  
2821 and 5.  
2822 b. All of block group 2.  
2823 c. All of block group 3.



444992

d. That part of block group 4 consisting of blocks 1, 3, and 4.

e. All of block group 5.

5. That part of tract 97.04 consisting of:

a. All of block group 1.

b. All of block group 2.

c. That part of block group 3 consisting of blocks 0, 1, 2, 3, 4, 5, 6, 7, 8, 9, 10, 11, 12, 14, 15, 16, and 17.

d. All of block group 4.

(39) District 39 is composed of:

(a) All of Monroe County.

(b) That part of Miami-Dade County consisting of:

1. All of tracts 87.03, 88.09, 88.10, 89.04, 101.93, 101.98, 103.02, 110.08, 110.09, 110.10, 110.14, 110.15, 111.03, 112.03, 112.05, 113.01, 113.02, 114.05, 114.06, 114.07, 114.08, 114.09, 114.10, 114.11, 114.12, 115.00, 146.01, 146.02, 147.01, 147.02, 148.00, 149.00, 150.01, 150.02, 151.01, 151.02, 151.03, 152.01, 152.02, 153.00, 154.00, 155.01, 155.02, 157.00, 158.00, 159.00, 160.00, 161.00, 162.00, 163.00, 164.01, 164.02, 165.01, 165.02, 166.00, 167.00, 168.00, 169.00, 170.00, 171.01, 171.02, 172.00, 173.00, 174.01, 174.02, 175.00, 176.00, 177.00, 178.00, 179.01, 179.02, 180.01, 180.02, 180.03, 181.00, 182.00, 183.00, 184.00, 185.00, 186.01, 186.02, 187.00, 188.01, 188.02, 188.03, 189.01, 189.02, 190.00, 191.00, 194.01, 195.01, 195.02, 196.00, 197.00, 198.01, 200.01, 200.02, 201.00, 9802.00, 9809.00, 9812.00, and 9813.00.

2. That part of tract 87.04 consisting of:

a. All of block group 2.

3. That part of tract 88.08 consisting of:



444992

2853        a. That part of block group 1 consisting of blocks 3, 4, 5,  
2854 6, 7, 8, 9, 10, 11, 12, 18, 19, 20, and 21.  
2855        4. That part of tract 102.01 consisting of:  
2856        a. That part of block group 1 consisting of blocks 6, 7, 8,  
2857 9, 10, 20, 21, 22, 23, 24, 25, 26, 41, 42, 43, 44, 51, 52, 54,  
2858 55, 56, 57, and 73.  
2859        5. That part of tract 103.03 consisting of:  
2860        a. All of block group 1.  
2861        b. All of block group 3.  
2862        6. That part of tract 107.06 consisting of:  
2863        a. That part of block group 1 consisting of blocks 11, 12,  
2864 13, 37, 38, 39, 40, 41, 42, 43, 44, 45, 46, 47, 48, 49, 50, 51,  
2865 52, 53, 54, 55, 56, 57, 58, 59, 60, 61, 62, and 63.  
2866        b. That part of block group 2 consisting of block 14.  
2867        7. That part of tract 110.03 consisting of:  
2868        a. That part of block group 3 consisting of blocks 9, 10,  
2869 11, 14, and 15.  
2870        8. That part of tract 110.11 consisting of:  
2871        a. That part of block group 1 consisting of block 17.  
2872        b. That part of block group 2 consisting of blocks 4, 5, 6,  
2873 7, 8, 9, 10, 11, 12, 13, 14, 15, 16, 18, 20, 21, 22, 23, 25, 26,  
2874 27, 28, 29, 30, 31, 32, 33, 34, 35, and 36.  
2875        9. That part of tract 110.12 consisting of:  
2876        a. That part of block group 1 consisting of blocks 7 and 8.  
2877        10. That part of tract 111.04 consisting of:  
2878        a. That part of block group 1 consisting of blocks 0, 12,  
2879 13, 14, 15, 16, and 17.  
2880        b. All of block group 2.  
2881        c. All of block group 3.



444992

d. That part of block group 4 consisting of blocks 2, 3, 4, 5, 6, 7, 8, 9, 10, 11, 12, 13, 14, 15, and 16.

11. That part of tract 111.06 consisting of:

a. That part of block group 2 consisting of blocks 22, 25, 26, 27, 28, 29, 30, 31, 32, 42, 43, 44, 45, 46, 47, 48, and 51.

12. That part of tract 112.04 consisting of:

a. That part of block group 1 consisting of blocks 5, 6, 7, 8, 16, 19, 22, 25, 26, 27, 28, 29, 30, 31, 32, 33, 34, 35, 36, 37, 38, 39, 40, 41, 42, 43, 44, 45, 46, 47, 48, 49, 50, 51, 52, 53, 54, 55, 56, 57, 58, 59, 60, 61, 62, 63, 64, 65, 66, 67, and 68.

13. That part of tract 112.06 consisting of:

a. All of block group 1.

b. That part of block group 2 consisting of blocks 2, 3, 4, 5, 6, 7, 12, 13, 14, 15, 16, 17, 23, 24, 25, 26, 27, 28, 29, 30, 31, 32, 33, 34, 35, 36, 37, 38, 39, 40, 41, 42, 43, 44, 45, 46, 47, 48, 49, 50, 51, 52, 53, 54, 55, 56, and 57.

14. That part of tract 124.03 consisting of:

a. That part of block group 1 consisting of blocks 10, 11, 12, and 30.

15. That part of tract 141.00 consisting of:

a. That part of block group 1 consisting of blocks 40, 41, 42, and 43.

16. That part of tract 192.00 consisting of:

a. All of block group 1.

b. That part of block group 2 consisting of blocks 0, 1, 2, 3, 4, 6, 7, 8, 9, 10, 11, and 12.

c. All of block group 3.

17. That part of tract 194.02 consisting of:



444992

2911 a. All of block group 1.

2912 b. That part of block group 2 consisting of blocks 1, 2, 3,

2913 4, 5, 6, 7, 8, 9, 10, 11, 12, 13, 14, 15, 16, 17, 18, 19, 20,

2914 21, 22, 23, 24, 25, 26, 27, 28, 29, 30, 31, 32, 33, 34, 35, 36,

2915 37, 38, 39, 40, 41, 42, 43, 44, 45, 46, 47, 48, 49, 50, 51, 52,

2916 53, 54, 55, 56, 57, 58, 59, 60, 61, 62, 63, 65, and 66.

2917 18. That part of tract 198.02 consisting of:

2918 a. That part of block group 1 consisting of blocks 0, 1, 2,

2919 3, 4, 5, 6, 7, 8, 9, 10, 11, 12, 13, 14, 15, 16, 17, 18, 19, 20,

2920 22, 23, and 24.

2921 b. All of block group 2.

2922 19. That part of tract 202.00 consisting of:

2923 a. All of block group 1.

2924 20. That part of tract 9801.00 consisting of:

2925 a. That part of block group 1 consisting of blocks 3, 4, 5,

2926 6, 7, 8, 9, 10, 11, 12, 13, 14, 15, 16, 17, 18, 19, 20, and 21.

2927 21. That part of tract 9811.00 consisting of:

2928 a. That part of block group 1 consisting of blocks 0, 1,

2929 77, and 78.

2930 22. That part of tract 9900.00 consisting of:

2931 a. That part of block group 0 consisting of blocks 26, 27,

2932 31, 34, 35, 36, 37, and 38.

2933 (40) District 40 is composed of:

2934 (a) That part of Miami-Dade County consisting of:

2935 1. All of tracts 46.02, 46.05, 46.07, 46.08, 67.05, 68.01,

2936 68.02, 71.01, 71.03, 71.04, 72.00, 73.00, 74.01, 74.03, 75.01,

2937 75.03, 76.01, 76.03, 76.05, 76.07, 76.08, 76.09, 76.10, 77.04,

2938 77.05, 77.06, 77.07, 78.01, 78.05, 78.06, 78.07, 78.08, 78.09,

2939 79.01, 79.02, 80.00, 81.01, 81.02, 82.02, 82.05, 82.06, 82.07,



444992

2940 82.08, 82.09, 83.05, 83.08, 83.09, 83.10, 83.11, 83.12, 83.13,  
2941 83.14, 83.15, 84.09, 84.15, 84.16, 84.18, 84.19, 84.20, 84.21,  
2942 84.22, 84.23, 84.24, 84.25, 84.26, 84.27, 84.28, 84.29, 84.30,  
2943 84.31, 85.02, 85.03, 85.04, 86.01, 86.03, 86.04, 87.02, 102.05,  
2944 102.07, 102.08, 102.09, 102.11, 102.12, 102.13, 102.14, 103.01,  
2945 104.00, 105.01, 105.02, 106.04, 106.08, 106.09, 106.10, 106.13,  
2946 106.18, 106.19, 106.20, 106.21, 106.22, 106.23, 106.24, 106.25,  
2947 106.26, 107.05, 107.07, 107.08, 107.09, 107.10, 108.03, 108.04,  
2948 108.05, 108.06, 109.00, 110.13, 111.05, 156.00, 193.01, 193.02,  
2949 199.01, 199.02, 203.00, 9803.00, 9806.00, and 9807.00.  
2950 2. That part of tract 67.06 consisting of:  
2951 a. That part of block group 1 consisting of blocks 0, 2, 3,  
2952 4, 5, 6, 7, and 8.  
2953 b. All of block group 2.  
2954 c. That part of block group 3 consisting of block 0.  
2955 3. That part of tract 67.15 consisting of:  
2956 a. That part of block group 3 consisting of blocks 1, 2, 3,  
2957 4, 5, and 6.  
2958 4. That part of tract 70.07 consisting of:  
2959 a. All of block group 2.  
2960 5. That part of tract 77.08 consisting of:  
2961 a. That part of block group 1 consisting of blocks 20 and  
2962 21.  
2963 b. That part of block group 2 consisting of blocks 1, 2, 3,  
2964 4, 5, 6, and 7.  
2965 6. That part of tract 77.09 consisting of:  
2966 a. That part of block group 1 consisting of blocks 5, 6, 7,  
2967 8, 10, 11, 12, 13, 14, 15, 16, 17, and 18.  
2968 b. All of block group 3.



444992

2969        7. That part of tract 87.04 consisting of:  
2970        a. All of block group 1.  
2971        8. That part of tract 88.05 consisting of:  
2972        a. All of block group 1.  
2973        b. All of block group 3.  
2974        9. That part of tract 88.06 consisting of:  
2975        a. All of block group 1.  
2976        10. That part of tract 88.08 consisting of:  
2977        a. That part of block group 1 consisting of blocks 0, 1, 2,  
2978 13, 14, 15, 16, 17, 22, 23, 24, 25, and 26.  
2979        b. All of block group 2.  
2980        11. That part of tract 102.01 consisting of:  
2981        a. That part of block group 1 consisting of blocks 0, 1, 2,  
2982 3, 4, 5, 11, 12, 13, 14, 15, 16, 17, 18, 19, 27, 28, 29, 30, 31,  
2983 32, 33, 34, 35, 36, 37, 38, 39, 40, 45, 46, 47, 48, 49, 50, 53,  
2984 58, 59, 60, 61, 62, 63, 64, 65, 66, 67, 68, 69, 70, 71, and 72.  
2985        b. All of block group 2.  
2986        c. All of block group 3.  
2987        12. That part of tract 103.03 consisting of:  
2988        a. All of block group 2.  
2989        13. That part of tract 107.06 consisting of:  
2990        a. That part of block group 1 consisting of blocks 0, 1, 2,  
2991 3, 4, 5, 6, 7, 8, 9, 10, 14, 15, 16, 17, 18, 19, 20, 21, 22, 23,  
2992 24, 25, 26, 27, 28, 29, 30, 31, 32, 33, 34, 35, 36, and 64.  
2993        b. That part of block group 2 consisting of blocks 0, 1, 2,  
2994 3, 4, 5, 6, 7, 8, 9, 10, 11, 12, 13, 15, 16, 17, 18, 19, 20, 21,  
2995 22, 23, 24, 25, 26, 27, 28, 29, 30, 31, 32, 33, 34, 35, 36, 37,  
2996 38, 39, 40, 41, 42, 43, 44, 45, 46, 47, 48, 49, 50, 51, 52, 53,  
2997 54, 55, 56, 57, 58, 59, 60, 61, 62, 63, 64, and 65.





444992

2998        14. That part of tract 110.03 consisting of:  
2999        a. All of block group 1.  
3000        b. All of block group 2.  
3001        c. That part of block group 3 consisting of blocks 0, 1, 2,  
3002        3, 4, 5, 6, 7, 8, 12, 13, 16, 17, 18, 19, and 20.  
3003        15. That part of tract 110.11 consisting of:  
3004        a. That part of block group 1 consisting of blocks 0, 1, 2,  
3005        3, 4, 5, 6, 7, 8, 9, 10, 11, 12, 13, 14, 15, 16, and 18.  
3006        b. That part of block group 2 consisting of blocks 0, 1, 2,  
3007        3, 17, 19, and 24.  
3008        16. That part of tract 110.12 consisting of:  
3009        a. That part of block group 1 consisting of blocks 0, 1, 2,  
3010        3, 4, 5, 6, 9, 10, 11, 12, 13, 14, 15, and 16.  
3011        b. All of block group 2.  
3012        17. That part of tract 111.04 consisting of:  
3013        a. That part of block group 1 consisting of blocks 1, 2, 3,  
3014        4, 5, 6, 7, 8, 9, 10, and 11.  
3015        b. That part of block group 4 consisting of blocks 0 and 1.  
3016        18. That part of tract 111.06 consisting of:  
3017        a. All of block group 1.  
3018        b. That part of block group 2 consisting of blocks 0, 1, 2,  
3019        3, 4, 5, 6, 7, 8, 9, 10, 11, 12, 13, 14, 15, 16, 17, 18, 19, 20,  
3020        21, 23, 24, 33, 34, 35, 36, 37, 38, 39, 40, 41, 49, 50, 52, 53,  
3021        54, 55, 56, 57, 58, 59, 60, 61, 62, 63, 64, 65, and 66.  
3022        19. That part of tract 112.04 consisting of:  
3023        a. That part of block group 1 consisting of blocks 0, 1, 2,  
3024        3, 4, 9, 10, 11, 12, 13, 14, 15, 17, 18, 20, 21, 23, and 24.  
3025        20. That part of tract 112.06 consisting of:  
3026        a. That part of block group 2 consisting of blocks 0, 1, 8,



444992

3027 9, 10, 11, 18, 19, 20, 21, and 22.

3028 21. That part of tract 192.00 consisting of:

3029 a. That part of block group 2 consisting of block 5.

3030 22. That part of tract 194.02 consisting of:

3031 a. That part of block group 2 consisting of blocks 0 and

3032 64.

3033 23. That part of tract 198.02 consisting of:

3034 a. That part of block group 1 consisting of block 21.

3035 24. That part of tract 202.00 consisting of:

3036 a. All of block group 2.

3037 b. All of block group 3.

3038 c. All of block group 4.

3039 25. That part of tract 9801.00 consisting of:

3040 a. That part of block group 1 consisting of blocks 0, 1,

3041 and 2.

3042 26. That part of tract 9804.00 consisting of:

3043 a. That part of block group 1 consisting of blocks 5, 6, 8,

3044 9, 10, 11, 12, 13, 14, 20, 22, 23, 24, 25, 26, 27, 28, and 29.

3045 27. That part of tract 9900.00 consisting of:

3046 a. That part of block group 0 consisting of blocks 3, 4, 5,

3047 6, 7, 8, 9, 10, 11, 12, 13, 14, 15, 16, 17, 18, 19, 20, 21, 22,

3048 23, 24, 25, 28, 29, 30, 32, and 33.

3049

3050 ===== T I T L E A M E N D M E N T =====

3051 And the title is amended as follows:

3052 Delete line 3011

3053 and insert:

3054 Senate (plans \_\_\_\_\_ and S027S8056); adopting the



357120

LEGISLATIVE ACTION

Senate	.	House
Comm: RCS	.	
01/13/2022	.	
	.	
	.	
	.	

---

The Committee on Reapportionment (Rodrigues) recommended the following:

**Senate Substitute for Amendment (360368) (with title amendment)**

Delete line 74  
and insert:

(1) District 1 is composed of:

(a) All of Escambia County.

(b) All of Santa Rosa County.

(c) That part of Okaloosa County consisting of:

1. All of tracts 201.0 and 201.02.



357120

2. That part of tract 202.00 consisting of:

a. That part of block group 1 consisting of blocks 0, 1, 2, 3, 4, 5, 6, 7, 8, 9, 10, 11, 12, 13, 14, 15, 16, 17, 18, 19, 20, 21, 22, 24, 26, 27, 28, 29, 30, 31, 32, 33, 34, 35, 36, 37, 38, 39, 40, 41, 42, 43, 44, 45, 46, 47, 48, 49, 50, 51, 52, 53, 54, 55, 56, 57, 58, 59, 60, 61, 62, 63, 64, 65, 66, 67, 68, 69, 70, 74, 76, 77, 78, 79, 89, 94, 95, 96, 97, 98, 99, 100, 101, 102, 103, 104, 105, 106, 107, 108, 109, 110, 111, 112, 113, 114, 115, 116, 117, 144, 146, 147, 149, 151, and 152.

3. That part of tract 203.03 consisting of:

a. All of block group 2.

4. That part of tract 203.04 consisting of:

a. That part of block group 1 consisting of blocks 0, 1, 2, 3, 5, 6, 7, 27, and 29.

b. All of block group 2.

5. That part of tract 203.05 consisting of:

a. That part of block group 1 consisting of blocks 11, 13, 16, 18, 35, and 36.

6. That part of tract 205.00 consisting of:

a. That part of block group 1 consisting of blocks 2, 5, 6, 7, 8, 9, 10, 11, 12, 13, 14, 15, 16, 17, 21, 22, 23, 24, 25, 26, 27, 28, 29, 30, 31, 32, 33, 34, 35, 36, 37, 39, 40, 41, 42, 43, 44, 49, 50, 51, and 52.

b. That part of block group 2 consisting of blocks 0, 1, 2, 3, 4, 5, 6, 7, 8, 9, 10, 11, 12, 13, 14, 15, 16, 17, 18, 19, 20, 21, 22, 25, 26, 27, 28, 29, and 30.

c. That part of block group 3 consisting of blocks 0, 1, 2, 3, 4, 5, 6, 7, 8, 9, 10, 11, 12, 13, 14, 15, 16, 17, 18, 19, 20, 21, 22, 23, 26, 27, 28, 29, 30, 31, and 32.



357120

d. That part of block group 4 consisting of blocks 1, 2, 3, 4, 5, 6, 7, 8, 9, 10, 11, 12, 13, 22, 23, 24, 25, 26, 27, 28, 29, 30, 31, 32, 33, 34, 35, 36, 37, 38, 39, 40, 41, 47, 48, 49, 50, 51, 52, 53, 54, 55, 56, 57, 58, 59, 61, 62, 63, 64, 65, 66, 67, 68, 69, 70, 71, 72, 73, 74, 75, 76, 77, and 78.

e. All of block group 5.

f. All of block group 6.

7. That part of tract 206.01 consisting of:

a. All of block group 1.

b. That part of block group 2 consisting of blocks 0, 1, 2, 3, 4, 5, 18, 19, 20, 21, 22, 23, 24, 25, 26, 27, 28, 29, 30, and 31.

c. That part of block group 3 consisting of blocks 0, 1, 2, 3, 4, 5, 6, 7, 8, 9, 10, 11, 12, 13, 14, 15, 16, 17, 18, 19, 20, 21, 22, 23, 24, 25, 26, 27, 28, 29, 30, 31, 32, 33, 34, 35, 36, 37, 38, 39, 40, 41, 42, 43, 44, 68, 69, 70, and 72.

(2) District 2 is composed of:

(a) All of Bay County.

(b) All of Calhoun County.

(c) All of Holmes County.

(d) All of Jackson County.

(e) All of Walton County.

(f) All of Washington County.

(g) That part of Okaloosa County consisting of:

1. All of tracts 203.06, 204.00, 206.02, 207.01, 207.02, 208.00, 209.00, 210.01, 210.02, 211.01, 211.02, 212.00, 214.00, 215.01, 215.02, 216.00, 217.00, 218.01, 218.02, 219.01, 219.02, 220.01, 220.02, 221.00, 223.00, 224.00, 225.00, 226.00, 227.00, 228.00, 229.00, 231.00, 232.00, 233.03, 233.04, 233.05, 233.06,



357120

233.07, 233.08, 9901.00, and 9902.00.

2. That part of tract 202.00 consisting of:

a. That part of block group 1 consisting of blocks 23, 25, 71, 72, 73, 75, 80, 81, 82, 83, 84, 85, 86, 87, 88, 90, 91, 92, 93, 118, 119, 120, 121, 122, 123, 124, 125, 126, 127, 128, 129, 130, 131, 132, 133, 134, 135, 136, 137, 138, 139, 140, 141, 142, 143, 145, 148, 150, and 153.

3. That part of tract 203.03 consisting of:

a. All of block group 1.

4. That part of tract 203.04 consisting of:

a. That part of block group 1 consisting of blocks 4, 8, 9, 10, 11, 12, 13, 14, 15, 16, 17, 18, 19, 20, 21, 22, 23, 24, 25, 26, and 28.

5. That part of tract 203.05 consisting of:

a. That part of block group 1 consisting of blocks 0, 1, 2, 3, 4, 5, 6, 7, 8, 9, 10, 12, 14, 15, 17, 19, 20, 21, 22, 23, 24, 25, 26, 27, 28, 29, 30, 31, 32, 33, and 34.

b. All of block group 2.

6. That part of tract 205.00 consisting of:

a. That part of block group 1 consisting of blocks 0, 1, 3, 4, 18, 19, 20, 38, 45, 46, 47, and 48.

b. That part of block group 2 consisting of blocks 23 and 24.

c. That part of block group 3 consisting of blocks 24 and 25.

d. That part of block group 4 consisting of blocks 0, 14, 15, 16, 17, 18, 19, 20, 21, 42, 43, 44, 45, 46, and 60.

7. That part of tract 206.01 consisting of:

a. That part of block group 2 consisting of blocks 6, 7, 8,



357120

9, 10, 11, 12, 13, 14, 15, 16, 17, 32, 33, 34, 35, 36, 37, 38, 39, 40, 41, 42, 43, 44, 45, 46, 47, 48, 49, 50, 51, 52, 53, 54, and 55.

b. That part of block group 3 consisting of blocks 45, 46, 47, 48, 49, 50, 51, 52, 53, 54, 55, 56, 57, 58, 59, 60, 61, 62, 63, 64, 65, 66, 67, and 71.

(3) District 3 is composed of:

(a) All of Dixie County.

(b) All of Franklin County.

(c) All of Gadsden County.

(d) All of Gulf County.

(e) All of Hamilton County.

(f) All of Jefferson County.

(g) All of Lafayette County.

(h) All of Leon County.

(i) All of Liberty County.

(j) All of Madison County.

(k) All of Suwannee County.

(l) All of Taylor County.

(m) All of Wakulla County.

(4) District 4 is composed of:

(a) All of Nassau County.

(b) That part of Duval County consisting of:

1. All of tracts 101.01, 101.05, 101.06, 101.07, 102.04, 103.01, 105.01, 105.02, 106.02, 138.00, 139.01, 139.02, 139.04, 139.05, 139.06, 140.01, 140.02, 141.01, 141.03, 141.04, 142.03, 142.04, 142.05, 142.06, 143.11, 143.12, 143.28, 143.29, 143.30, 143.31, 143.33, 143.34, 143.35, 143.36, 143.38, 143.39, 143.40, 143.41, 143.42, 143.43, 143.44, 144.08, 144.13, 144.14, 144.15,



357120

144.16, 144.17, 144.18, 144.19, 144.20, 144.21, 144.22, 144.23,  
144.24, 144.25, 144.26, 144.27, 144.28, 145.00, 159.22, 167.11,  
167.24, 167.25, 167.26, 167.27, 167.28, 167.29, 167.30, 167.31,  
168.01, 168.03, 168.04, 168.07, 168.08, 168.09, 168.10, 168.11,  
168.12, 168.13, and 9900.00.

2. That part of tract 101.04 consisting of:

a. All of block group 1.

b. That part of block group 2 consisting of blocks 0, 1, 2,  
3, 4, 5, 6, 7, 8, 9, 10, 11, 12, 13, 14, 15, 16, 17, 18, 19, 20,  
21, 23, and 24.

c. That part of block group 3 consisting of blocks 0, 1, 2,  
3, 4, 12, 13, 14, 15, 20, 21, 22, 23, 24, 25, 26, 27, 28, 29,  
30, 31, 32, 33, 34, 35, 36, 37, 38, 39, 40, 41, 42, 43, 44, 45,  
46, 47, 48, 49, 50, 51, 53, 54, 55, 56, 63, 67, 68, 69, 70, 71,  
72, 73, 74, 75, 76, 77, 78, 79, 80, 81, 82, 83, 84, and 86.

3. That part of tract 102.03 consisting of:

a. That part of block group 1 consisting of blocks 0, 1, 2,  
3, 4, 5, 6, 7, and 16.

b. All of block group 2.

c. That part of block group 3 consisting of blocks 0, 1, 2,  
3, 4, 5, and 6.

d. That part of block group 4 consisting of blocks 0, 1, 2,  
3, 4, 5, 6, 7, and 8.

4. That part of tract 106.01 consisting of:

a. That part of block group 1 consisting of blocks 0, 1, 2,  
3, 4, 5, 6, 7, 8, 9, 10, 11, 12, 13, 14, 15, 16, 17, 18, 19, 20,  
21, 22, 23, 24, 25, 26, 27, and 28.

b. That part of block group 2 consisting of blocks 0, 1, 2,  
3, 4, 5, 6, 7, 16, 37, and 38.





357120

5. That part of tract 117.00 consisting of:

a. That part of block group 1 consisting of blocks 27, 28, 29, 30, 31, 32, 33, 34, 35, 36, 37, 38, and 39.

6. That part of tract 119.01 consisting of:

a. That part of block group 1 consisting of blocks 1, 2, 3, 4, 5, 6, 7, 8, 9, 10, 11, 12, 13, 14, 15, 16, 17, 18, 19, 20, 21, 22, 23, 26, 27, 28, 29, 30, 31, 32, 33, 34, 35, 36, 37, 38, 39, 40, 42, 43, 44, 45, 46, and 47.

b. That part of block group 2 consisting of blocks 0, 1, 2, 3, 4, 5, 6, 7, 8, 9, 10, 11, 12, 13, 14, 15, 16, 17, 18, 19, 20, 22, 23, 24, and 25.

c. That part of block group 3 consisting of blocks 1, 2, 3, 4, 5, 6, 7, 8, 9, 10, 11, 13, 14, 15, 16, 17, 18, 19, 20, 21, 22, 23, 24, 25, 26, 27, 28, 29, 30, 31, 32, 33, 34, 35, 36, 37, 38, 39, 40, and 41.

d. That part of block group 4 consisting of blocks 0, 1, 2, 3, 4, 5, 6, 7, 8, 9, 10, 11, 12, 13, 14, 15, 19, 20, 21, 22, 23, 24, 25, 26, 27, and 28.

e. All of block group 5.

7. That part of tract 137.23 consisting of:

a. That part of block group 2 consisting of blocks 2 and 13.

b. That part of block group 3 consisting of blocks 13, 14, 15, 16, 17, 18, 19, 20, 21, 22, 23, 24, 28, 29, 30, 31, and 32.

8. That part of tract 137.32 consisting of:

a. That part of block group 2 consisting of blocks 12 and 13.

9. That part of tract 137.33 consisting of:

a. That part of block group 2 consisting of blocks 12, 13,



357120

14, and 15.

10. That part of tract 146.01 consisting of:

a. All of block group 1.

b. That part of block group 2 consisting of blocks 6, 7, 8, and 9.

c. That part of block group 3 consisting of blocks 0, 1, 2, 3, 5, 12, 13, 14, 15, 16, 17, 18, 19, 20, 21, 22, 23, 24, 25, and 26.

d. All of block group 4.

11. That part of tract 146.03 consisting of:

a. All of block group 1.

b. That part of block group 2 consisting of blocks 0, 1, 2, 3, 6, 7, 8, 9, 10, 11, 13, and 14.

c. All of block group 3.

d. All of block group 4.

12. That part of tract 146.04 consisting of:

a. That part of block group 1 consisting of blocks 0, 1, 2, 3, 4, 5, 6, 7, 8, 9, 20, 21, 22, 23, 24, 25, 26, 27, 28, 29, 30, 31, 32, and 33.

b. All of block group 2.

c. All of block group 3.

13. That part of tract 149.02 consisting of:

a. That part of block group 4 consisting of block 9.

14. That part of tract 150.01 consisting of:

a. That part of block group 1 consisting of block 0.

15. That part of tract 166.03 consisting of:

a. That part of block group 2 consisting of blocks 21 and 22.

16. That part of tract 173.00 consisting of:



357120

a. That part of block group 1 consisting of blocks 0, 1, 2, 3, 4, 5, 6, 7, 8, 9, 10, 11, 12, 13, 14, 15, 16, 17, 18, 19, 20, 21, 22, 23, 24, 25, 26, 27, 28, 29, 30, 31, 32, 33, 34, 35, 36, 40, 41, 42, 43, and 44.

b. That part of block group 2 consisting of blocks 2, 3, 4, 5, 6, 7, 8, 9, 10, 14, 15, 16, 17, 18, 19, 20, 21, 22, 23, 24, 25, 26, 27, 28, 29, 31, 32, 33, 34, 35, 36, 37, 38, 39, 40, 41, 42, 43, 44, 45, 46, 47, and 48.

c. All of block group 3.

d. All of block group 4.

(5) District 5 is composed of:

(a) That part of Duval County consisting of:

1. All of tracts 1.01, 1.02, 2.00, 3.00, 6.00, 7.00, 8.00, 10.00, 11.00, 12.00, 13.00, 14.01, 14.02, 15.00, 16.00, 21.01, 21.02, 22.00, 23.00, 24.00, 25.01, 25.02, 26.00, 27.01, 27.02, 28.01, 28.02, 29.01, 29.02, 102.02, 103.05, 103.06, 103.07, 103.08, 104.01, 104.02, 105.03, 107.00, 108.00, 109.00, 110.00, 111.00, 112.00, 113.00, 114.00, 115.00, 116.00, 118.00, 119.03, 119.04, 119.05, 120.00, 121.00, 122.01, 122.02, 123.00, 124.00, 125.00, 126.01, 126.02, 127.02, 127.03, 127.04, 128.00, 129.00, 130.00, 131.00, 132.00, 133.01, 133.02, 134.02, 134.03, 134.04, 135.02, 135.04, 135.22, 135.23, 135.24, 135.25, 135.26, 137.28, 137.29, 137.30, 137.31, 147.02, 147.03, 147.04, 148.00, 149.01, 150.02, 151.00, 152.00, 153.00, 154.00, 155.01, 155.02, 156.00, 157.01, 157.02, 158.03, 158.04, 158.05, 158.06, 159.24, 159.25, 159.26, 159.27, 159.28, 159.29, 160.01, 160.02, 161.01, 161.02, 162.00, 163.00, 164.00, 165.00, 166.04, 166.05, 166.06, 171.01, 171.02, 172.00, and 174.00.

2. That part of tract 101.04 consisting of:



357120

a. That part of block group 2 consisting of block 22.

b. That part of block group 3 consisting of blocks 5, 6, 7, 8, 9, 10, 11, 16, 17, 18, 19, 52, 57, 58, 59, 60, 61, 62, 64, 65, 66, and 85.

3. That part of tract 102.03 consisting of:

a. That part of block group 1 consisting of blocks 8, 9, 10, 11, 12, 13, 14, 15, and 17.

b. That part of block group 3 consisting of blocks 7, 8, 9, 10, 11, 12, 13, 14, 15, 16, 17, 18, 19, 20, 21, 22, 23, 24, and 25.

c. That part of block group 4 consisting of blocks 9, 10, and 11.

4. That part of tract 106.01 consisting of:

a. That part of block group 1 consisting of blocks 29 and 30.

b. That part of block group 2 consisting of blocks 8, 9, 10, 11, 12, 13, 14, 15, 17, 18, 19, 20, 21, 22, 23, 24, 25, 26, 27, 28, 29, 30, 31, 32, 33, 34, 35, 36, 39, 40, 41, and 42.

5. That part of tract 117.00 consisting of:

a. That part of block group 1 consisting of blocks 0, 1, 2, 3, 4, 5, 6, 7, 8, 9, 10, 11, 12, 13, 14, 15, 16, 17, 18, 19, 20, 21, 22, 23, 24, 25, 26, and 40.

b. All of block group 2.

6. That part of tract 119.01 consisting of:

a. That part of block group 1 consisting of blocks 0, 24, 25, and 41.

b. That part of block group 2 consisting of block 21.

c. That part of block group 3 consisting of blocks 0 and 12.



357120

- 272 d. That part of block group 4 consisting of blocks 16, 17,  
273 and 18.
- 274 7. That part of tract 137.23 consisting of:
- 275 a. All of block group 1.
- 276 b. That part of block group 2 consisting of blocks 0, 1, 3,  
277 4, 5, 6, 7, 8, 9, 10, 11, and 12.
- 278 c. That part of block group 3 consisting of blocks 0, 1, 2,  
279 3, 4, 5, 6, 7, 8, 9, 10, 11, 12, 25, 26, 27, 33, 34, and 35.
- 280 d. All of block group 4.
- 281 8. That part of tract 137.32 consisting of:
- 282 a. All of block group 1.
- 283 b. That part of block group 2 consisting of blocks 0, 1, 2,  
284 3, 4, 5, 6, 7, 8, 9, 10, and 11.
- 285 9. That part of tract 137.33 consisting of:
- 286 a. All of block group 1.
- 287 b. That part of block group 2 consisting of blocks 0, 1, 2,  
288 3, 4, 5, 6, 7, 8, 9, 10, and 11.
- 289 10. That part of tract 146.01 consisting of:
- 290 a. That part of block group 2 consisting of blocks 0, 1, 2,  
291 3, 4, 5, 10, 11, 12, 13, 14, 15, 16, 17, and 18.
- 292 b. That part of block group 3 consisting of blocks 4, 6, 7,  
293 8, 9, 10, and 11.
- 294 11. That part of tract 146.03 consisting of:
- 295 a. That part of block group 2 consisting of blocks 4, 5,  
296 and 12.
- 297 12. That part of tract 146.04 consisting of:
- 298 a. That part of block group 1 consisting of blocks 10, 11,  
299 12, 13, 14, 15, 16, 17, 18, and 19.
- 300 13. That part of tract 149.02 consisting of:



357120

- 301        a. All of block group 1.
- 302        b. All of block group 2.
- 303        c. All of block group 3.
- 304        d. That part of block group 4 consisting of blocks 0, 1, 2,
- 305 3, 4, 5, 6, 7, and 8.
- 306        14. That part of tract 150.01 consisting of:
- 307        a. That part of block group 1 consisting of blocks 1, 2, 3,
- 308 4, 5, 6, 7, 8, 9, 10, 11, 12, 13, 14, 15, 16, 17, 18, and 19.
- 309        b. All of block group 2.
- 310        c. All of block group 3.
- 311        d. All of block group 4.
- 312        15. That part of tract 166.03 consisting of:
- 313        a. All of block group 1.
- 314        b. That part of block group 2 consisting of blocks 0, 1, 2,
- 315 3, 4, 5, 6, 7, 8, 9, 10, 11, 12, 13, 14, 15, 16, 17, 18, 19, 20,
- 316 23, 24, 25, 26, 27, and 28.
- 317        16. That part of tract 173.00 consisting of:
- 318        a. That part of block group 1 consisting of blocks 37, 38,
- 319 and 39.
- 320        b. That part of block group 2 consisting of blocks 0, 1,
- 321 11, 12, 13, and 30.
- 322        (6) District 6 is composed of:
- 323        (a) All of Baker County.
- 324        (b) All of Bradford County.
- 325        (c) All of Clay County.
- 326        (d) All of Columbia County.
- 327        (e) All of Gilchrist County.
- 328        (f) All of Union County.
- 329        (g) That part of Alachua County consisting of:



357120

- 330        1. All of tracts 3.01, 3.02, 4.00, 9.01, 9.02, 10.00,  
331 11.00, 12.01, 12.02, 12.03, 15.22, 16.05, 17.01, 17.02, 18.02,  
332 18.03, 18.11, 18.13, 18.15, 18.16, 18.17, 18.18, 18.19, 19.07,  
333 19.08, 22.01, and 22.04.
- 334        2. That part of tract 2.01 consisting of:  
335        a. All of block group 1.  
336        b. All of block group 2.  
337        c. That part of block group 3 consisting of blocks 0, 1, 2,  
338 3, 4, 5, 6, 7, 8, 9, 10, 11, 14, and 16.  
339        d. That part of block group 4 consisting of blocks 1, 2, 7,  
340 and 8.
- 341        3. That part of tract 2.02 consisting of:  
342        a. That part of block group 2 consisting of blocks 5 and  
343 18.  
344        b. That part of block group 3 consisting of blocks 4 and 8.  
345        4. That part of tract 5.00 consisting of:  
346        a. That part of block group 1 consisting of blocks 0, 1, 2,  
347 3, 4, 5, 6, 7, 8, 9, 10, 11, 12, 13, 14, 15, 16, 17, 18, 19, 20,  
348 21, 22, 23, 24, 25, 26, 27, 28, 29, 36, 48, 49, 50, 51, 52, 53,  
349 54, and 55.
- 350        b. All of block group 2.  
351        c. All of block group 3.  
352        d. All of block group 4.  
353        e. All of block group 5.  
354        5. That part of tract 8.09 consisting of:  
355        a. That part of block group 1 consisting of blocks 0, 1,  
356 16, 17, 18, 20, and 21.
- 357        6. That part of tract 15.14 consisting of:  
358        a. All of block group 1.



357120

359       b. That part of block group 2 consisting of blocks 0 and 5.  
360       7. That part of tract 15.15 consisting of:  
361       a. That part of block group 3 consisting of blocks 0 and 5.  
362       b. That part of block group 4 consisting of block 0.  
363       8. That part of tract 15.19 consisting of:  
364       a. That part of block group 1 consisting of blocks 0, 10,  
365 and 11.  
366       9. That part of tract 19.02 consisting of:  
367       a. All of block group 1.  
368       b. That part of block group 2 consisting of blocks 0, 1, 2,  
369 3, 4, 5, 6, 7, 8, 9, 10, 11, 12, 13, 14, 15, 16, 17, 19, 20, 21,  
370 22, 23, 24, 25, 26, 27, 28, 29, 30, 31, 32, 33, and 59.  
371       10. That part of tract 20.02 consisting of:  
372       a. That part of block group 1 consisting of block 15.  
373       b. That part of block group 2 consisting of blocks 0, 1,  
374 and 2.  
375       11. That part of tract 22.02 consisting of:  
376       a. That part of block group 1 consisting of blocks 0, 1,  
377 15, 16, 21, 22, and 33.  
378       b. That part of block group 3 consisting of blocks 0, 1, 2,  
379 3, 4, 5, 6, 7, 8, 9, 10, and 11.  
380       12. That part of tract 22.07 consisting of:  
381       a. That part of block group 1 consisting of blocks 0, 1, 2,  
382 and 3.  
383       13. That part of tract 22.08 consisting of:  
384       a. That part of block group 1 consisting of blocks 0, 1, 2,  
385 3, 4, and 5.  
386       14. That part of tract 22.10 consisting of:  
387       a. All of block group 3.





357120

15. That part of tract 22.17 consisting of:
- a. That part of block group 3 consisting of blocks 0, 3, 4,  
and 6.
16. That part of tract 22.19 consisting of:
- a. That part of block group 1 consisting of block 0.
- b. That part of block group 2 consisting of block 0.
- (7) District 7 is composed of:
- (a) All of Flagler County.
- (b) All of Putnam County.
- (c) All of St Johns County.
- (d) That part of Volusia County consisting of:
1. All of tracts 801.01, 801.02, 802.01, 802.02, 803.00,  
804.00, 805.00, 806.00, 807.00, 808.03, 808.06, 808.07, 809.01,  
809.02, 810.01, 810.02, 811.01, 811.02, and 832.03.
2. That part of tract 808.05 consisting of:
- a. That part of block group 2 consisting of blocks 16, 17,  
18, 24, 25, 34, and 35.
- b. That part of block group 3 consisting of blocks 0, 34,  
42, 43, 45, and 47.
3. That part of tract 812.01 consisting of:
- a. All of block group 1.
- b. All of block group 3.
4. That part of tract 815.00 consisting of:
- a. That part of block group 2 consisting of blocks 0, 1, 2,  
3, 7, and 8.
5. That part of tract 816.00 consisting of:
- a. That part of block group 1 consisting of blocks 0, 1, 2,  
3, 4, 7, 8, 14, 15, 16, and 17.
- b. That part of block group 2 consisting of blocks 0, 1, 2,



357120

3, 4, 5, 6, 7, 8, 9, 10, and 11.

6. That part of tract 817.01 consisting of:

a. That part of block group 1 consisting of blocks 0, 3, 4,  
6, and 28.

7. That part of tract 817.02 consisting of:

a. That part of block group 2 consisting of blocks 0, 1, 2,  
and 13.

8. That part of tract 901.01 consisting of:

a. All of block group 2.

b. All of block group 3.

9. That part of tract 901.02 consisting of:

a. All of block group 1.

b. That part of block group 2 consisting of blocks 0, 1, 2,  
3, 4, 5, 6, 7, 8, 9, 10, 11, 12, 13, 14, 15, 16, 17, 18, 19, 20,  
21, 22, 23, 24, 25, 26, 27, and 28.

c. All of block group 3.

10. That part of tract 9900.00 consisting of:

a. That part of block group 0 consisting of blocks 1, 2, 3,  
4, 5, 6, 7, 8, 9, and 11.

(8) District 8 is composed of:

(a) That part of Brevard County consisting of:

1. All of tracts 601.03, 601.04, 601.05, 601.06, 602.01,  
602.02, 603.01, 603.02, 604.00, 605.00, 606.00, 607.00, 610.01,  
610.02, 611.00, 612.01, 714.01, and 714.02.

2. That part of tract 612.02 consisting of:

a. That part of block group 1 consisting of blocks 0, 1, 2,  
3, 4, 5, 6, 7, 8, 9, 10, 11, 12, 13, 14, 15, 16, 17, 19, 20, and  
21.

b. That part of block group 2 consisting of blocks 0, 1, 2,



357120

3, 4, and 5.

c. That part of block group 3 consisting of blocks 3, 4, 6, 7, 8, 9, 10, 11, 12, 13, 14, 15, 16, 17, 18, 19, 20, 21, 22, 23, 27, 28, 29, 30, 31, 32, 33, 34, 36, 65, 66, and 67.

3. That part of tract 699.05 consisting of:

a. That part of block group 1 consisting of blocks 0, 1, 2, 3, 4, 5, 6, 7, 8, 9, 10, 11, 12, 13, 14, 15, 16, 17, 18, 19, 20, 21, 22, 23, 24, 25, 26, 27, 28, 29, 30, 31, 32, 33, 34, 35, 36, 37, 38, 39, 40, 41, 42, 43, 44, 45, 46, 47, 48, 49, 50, 51, 52, 70, 71, and 129.

4. That part of tract 711.00 consisting of:

a. All of block group 1.

b. That part of block group 2 consisting of blocks 0 and 1.

5. That part of tract 9801.00 consisting of:

a. That part of block group 1 consisting of blocks 0, 2, 3, 4, 5, 6, 7, 8, 9, 10, 11, 12, 13, 14, 15, 16, 17, 18, 19, 20, 21, 22, 23, 26, 27, 28, 30, 31, and 32.

6. That part of tract 9900.00 consisting of:

a. That part of block group 0 consisting of block 1.

(b) That part of Volusia County consisting of:

1. All of tracts 808.08, 808.09, 812.02, 813.00, 818.00, 819.00, 820.00, 821.00, 822.01, 822.02, 823.02, 823.03, 824.01, 824.04, 824.05, 824.06, 824.10, 824.11, 824.12, 824.13, 824.14, 824.15, 825.03, 825.06, 825.08, 825.09, 825.10, 825.11, 825.12, 825.13, 826.04, 826.05, 826.06, 826.07, 827.01, 827.03, 827.04, 827.05, 828.01, 828.02, 829.02, 829.03, 829.04, 830.03, 830.05, 830.06, 830.07, 830.08, 830.09, 832.05, 832.06, 832.07, 832.09, 832.10, 832.11, 902.02, 902.03, 902.04, 903.03, 903.04, 903.05, 903.06, 903.07, 904.01, 904.02, 905.00, 906.00, 907.01, 907.02,



357120

908.03, 908.04, 908.06, 908.07, 908.08, 909.03, 909.04, 909.05,  
909.06, 910.01, 910.05, 910.15, 910.16, 910.17, 910.18, 910.19,  
910.20, 910.21, 910.23, 910.25, 910.28, 910.29, 910.30, 910.31,  
910.32, 910.33, 910.34, 910.35, 910.36, 910.37, 910.38, 910.39,  
and 925.00.

2. That part of tract 808.05 consisting of:

a. All of block group 1.

b. That part of block group 2 consisting of blocks 0, 1, 2,  
3, 4, 5, 6, 7, 8, 9, 10, 11, 12, 13, 14, 15, 19, 20, 21, 22, 23,  
26, 27, 28, 29, 30, 31, 32, 33, and 36.

c. That part of block group 3 consisting of blocks 1, 2, 3,  
4, 5, 6, 7, 8, 9, 10, 11, 12, 13, 14, 15, 16, 17, 18, 19, 20,  
21, 22, 23, 24, 25, 26, 27, 28, 29, 30, 31, 32, 33, 35, 36, 37,  
38, 39, 40, 41, 44, 46, 48, 49, 50, 51, 52, 53, 54, 55, 56, 57,  
58, 59, 60, 61, 62, and 63.

3. That part of tract 812.01 consisting of:

a. All of block group 2.

b. All of block group 4.

4. That part of tract 815.00 consisting of:

a. All of block group 1.

b. That part of block group 2 consisting of blocks 4, 5, 6,  
9, 10, 11, 12, 13, 14, 15, 16, 17, 18, 19, 20, 21, 22, 23, 24,  
25, 26, 27, 28, 29, 30, 31, 32, 33, 34, 35, 36, 37, 38, 39, 40,  
41, 42, 43, 44, 45, 46, and 47.

5. That part of tract 816.00 consisting of:

a. That part of block group 1 consisting of blocks 5, 6, 9,  
10, 11, 12, 13, 18, 19, 20, 21, 22, 23, 24, 25, 26, and 27.

b. That part of block group 2 consisting of blocks 12, 13,  
14, 15, 16, 17, 18, 19, 20, 21, 22, 23, 24, 25, 26, 27, 28, 29,



357120

30, 31, 32, 33, 34, and 35.

6. That part of tract 817.01 consisting of:

a. That part of block group 1 consisting of blocks 1, 2, 5, 7, 8, 9, 10, 11, 12, 13, 14, 15, 16, 17, 18, 19, 20, 21, 22, 23, 24, 25, 26, 27, 29, 30, 31, 32, 33, 34, 35, 36, 37, 38, 39, 40, 41, 42, 43, and 44.

b. All of block group 2.

7. That part of tract 817.02 consisting of:

a. All of block group 1.

b. That part of block group 2 consisting of blocks 3, 4, 5, 6, 7, 8, 9, 10, 11, 12, 14, 15, 16, 17, 18, 19, 20, 21, and 22.

c. All of block group 3.

8. That part of tract 901.01 consisting of:

a. All of block group 1.

9. That part of tract 901.02 consisting of:

a. That part of block group 2 consisting of blocks 29, 30, 31, 32, 33, 34, 35, 36, 37, 38, 39, 40, 41, 42, 43, 44, 45, 46, 47, 48, 49, 50, 51, 52, 53, 54, 55, 56, 57, 58, and 59.

10. That part of tract 9900.00 consisting of:

a. That part of block group 0 consisting of blocks 10, 12, 13, 14, 15, 16, 17, 18, 19, 20, 21, 22, 23, 24, 25, 26, 27, 28, 29, 30, 31, 32, and 33.

(9) District 9 is composed of:

(a) All of Levy County.

(b) All of Marion County.

(c) That part of Alachua County consisting of:

1. All of tracts 6.00, 7.00, 8.06, 8.08, 14.00, 15.16, 15.17, 20.01, 21.01, 21.02, 22.09, 22.18, 22.20, 22.21, 22.22, and 1108.00.



357120

- 533       2. That part of tract 2.01 consisting of:
- 534       a. That part of block group 3 consisting of blocks 12, 13,
- 535 15, 17, 18, 19, 20, 21, 22, 23, 24, 25, 26, 27, and 28.
- 536       b. That part of block group 4 consisting of blocks 0, 3, 4,
- 537 5, 6, 9, and 10.
- 538       3. That part of tract 2.02 consisting of:
- 539       a. All of block group 1.
- 540       b. That part of block group 2 consisting of blocks 0, 1, 2,
- 541 3, 4, 6, 7, 8, 9, 10, 11, 12, 13, 14, 15, 16, and 17.
- 542       c. That part of block group 3 consisting of blocks 0, 1, 2,
- 543 3, 5, 6, 7, 9, 10, 11, 12, 13, and 14.
- 544       4. That part of tract 5.00 consisting of:
- 545       a. That part of block group 1 consisting of blocks 30, 31,
- 546 32, 33, 34, 35, 37, 38, 39, 40, 41, 42, 43, 44, 45, 46, 47, 56,
- 547 57, 58, 59, 60, 61, 62, 63, 64, 65, 66, 67, 68, 69, 70, 71, 72,
- 548 73, 74, 75, 76, 77, 78, 79, 80, 81, 82, 83, 84, 85, 86, 87, 88,
- 549 89, 90, 91, 92, 93, 94, 95, 96, 97, 98, 99, 100, 101, 102, 103,
- 550 104, 105, 106, 107, 108, 109, 110, and 111.
- 551       5. That part of tract 8.09 consisting of:
- 552       a. That part of block group 1 consisting of blocks 2, 3, 4,
- 553 5, 6, 7, 8, 9, 10, 11, 12, 13, 14, 15, 19, 22, 23, 24, 25, 26,
- 554 27, 28, 29, 30, 31, 32, 33, 34, 35, 36, 37, and 38.
- 555       6. That part of tract 15.14 consisting of:
- 556       a. That part of block group 2 consisting of blocks 1, 2, 3,
- 557 and 4.
- 558       7. That part of tract 15.15 consisting of:
- 559       a. All of block group 1.
- 560       b. All of block group 2.
- 561       c. That part of block group 3 consisting of blocks 1, 2, 3,



357120

4, 6, and 7.

d. That part of block group 4 consisting of blocks 1, 2, 3, 4, 5, 6, and 7.

8. That part of tract 15.19 consisting of:

a. That part of block group 1 consisting of blocks 1, 2, 3, 4, 5, 6, 7, 8, 9, and 12.

9. That part of tract 19.02 consisting of:

a. That part of block group 2 consisting of blocks 18, 34, 35, 36, 37, 38, 39, 40, 41, 42, 43, 44, 45, 46, 47, 48, 49, 50, 51, 52, 53, 54, 55, 56, 57, 58, and 60.

10. That part of tract 20.02 consisting of:

a. That part of block group 1 consisting of blocks 0, 1, 2, 3, 4, 5, 6, 7, 8, 9, 10, 11, 12, 13, 14, 16, 17, 18, 19, 20, 21, 22, 23, 24, 25, 26, 27, 28, 29, 30, 31, 32, 33, 34, 35, 36, 37, 38, 39, 40, 41, 42, 43, 44, 45, 46, 47, 48, 49, 50, 51, 52, and 53.

b. That part of block group 2 consisting of blocks 3, 4, 5, 6, 7, 8, 9, 10, 11, 12, 13, 14, 15, 16, 17, 18, 19, 20, 21, 22, 23, 24, 25, 26, 27, 28, 29, 30, 31, 32, 33, 34, 35, 36, 37, 38, 39, 40, 41, 42, 43, 44, 45, 46, 47, 48, 49, 50, 51, 52, 53, 54, 55, 56, 57, 58, 59, 60, 61, 62, 63, 64, 65, 66, 67, 68, 69, 70, 71, 72, 73, 74, 75, 76, 77, 78, 79, 80, 81, 82, 83, 84, 85, 86, 87, 88, 89, 90, 91, 92, 93, 94, 95, 96, 97, 98, 99, 100, 101, 102, 103, 104, 105, 106, 107, 108, 109, 110, 111, 112, 113, 114, 115, 116, 117, 118, 119, 120, 121, 122, 123, 124, 125, 126, 127, 128, 129, 130, 131, 132, 133, 134, 135, 136, 137, 138, 139, 140, 141, 142, 143, 144, 145, 146, 147, 148, 149, 150, 151, 152, 153, 154, 155, 156, 157, 158, 159, 160, 161, 162, 163, 164, 165, 166, 167, 168, 169, 170, 171, 172, 173, 174, 175, 176, 177, 178, 179,



357120

180, 181, 182, 183, 184, 185, and 186.

c. All of block group 3.

11. That part of tract 22.02 consisting of:

a. That part of block group 1 consisting of blocks 2, 3, 4, 5, 6, 7, 8, 9, 10, 11, 12, 13, 14, 17, 18, 19, 20, 23, 24, 25, 26, 27, 28, 29, 30, 31, 32, 34, 35, 36, 37, 38, 39, 40, 41, 42, 43, 44, 45, 46, 47, 48, and 49.

b. All of block group 2.

c. That part of block group 3 consisting of blocks 12, 13, 14, 15, 16, 17, 18, 19, 20, 21, 22, 23, 24, 25, 26, 27, 28, 29, 30, 31, 32, 33, 34, 35, 36, 37, 38, 39, 40, 41, 42, 43, 44, 45, 46, 47, 48, 49, 50, 51, 52, 53, 54, 55, 56, 57, 58, 59, 60, 61, 62, 63, 64, 65, 66, 67, 68, 69, 70, 71, 72, 73, 74, 75, and 76.

12. That part of tract 22.07 consisting of:

a. That part of block group 1 consisting of blocks 4, 5, 6, 7, 8, 9, 10, 11, 12, 13, 14, 15, 16, 17, 18, 19, 20, 21, 22, and 23.

b. All of block group 2.

13. That part of tract 22.08 consisting of:

a. That part of block group 1 consisting of blocks 6, 7, 8, 9, 10, 11, 12, 13, 14, 15, 16, 17, 18, 19, 20, and 21.

b. All of block group 2.

14. That part of tract 22.10 consisting of:

a. All of block group 1.

b. All of block group 2.

15. That part of tract 22.17 consisting of:

a. All of block group 1.

b. All of block group 2.

c. That part of block group 3 consisting of blocks 1, 2, 5,





357120

7, 8, 9, 10, 11, 12, 13, 14, 15, 16, 17, 18, 19, 20, and 21.

16. That part of tract 22.19 consisting of:

a. That part of block group 1 consisting of blocks 1, 2, 3,  
4, 5, 6, 7, 8, 9, 10, 11, 12, 13, 14, 15, 16, 17, 18, 19, 20,  
21, 22, 23, 24, 25, and 26.

b. That part of block group 2 consisting of blocks 1, 2, 3,  
4, 5, 6, 7, 8, 9, 10, 11, 12, 13, 14, 15, 16, 17, 18, 19, 20,  
21, 22, 23, and 24.

c. All of block group 3.

(10) District 10 is composed of:

(a) All of Seminole County.

(b) That part of Orange County consisting of:

1. All of tracts 155.01, 156.01, 156.02, 157.01, 157.02,  
158.01, 158.02, 159.01, 160.01, 160.02, 161.00, and 190.00.

2. That part of tract 108.02 consisting of:

a. That part of block group 1 consisting of block 7.

b. That part of block group 2 consisting of blocks 0, 1, 2,  
and 3.

c. That part of block group 3 consisting of blocks 0, 1, 2,  
and 3.

3. That part of tract 127.01 consisting of:

a. That part of block group 1 consisting of block 0.

b. That part of block group 3 consisting of blocks 0 and 1.

4. That part of tract 128.00 consisting of:

a. That part of block group 1 consisting of blocks 1, 2, 3,  
4, 5, 6, 7, 8, 12, 13, 14, 15, 16, 17, 18, 19, 20, 21, 22, 23,  
24, and 25.

b. All of block group 2.

c. All of block group 3.



357120

5. That part of tract 152.03 consisting of:

a. That part of block group 1 consisting of blocks 0, 1, 2, 3, 4, 5, 6, 7, 8, 9, 10, 11, 12, 13, 14, 15, 16, 17, 18, 19, 20, 21, 22, 23, 24, 25, 26, 27, 30, 31, 32, 33, 34, and 39.

6. That part of tract 152.04 consisting of:

a. That part of block group 1 consisting of blocks 0, 1, 2, 3, 4, 5, 6, 7, 8, 9, 10, 11, 12, 13, 14, 15, 16, 17, 18, 19, 20, 21, 22, 23, 24, 25, 26, and 27.

b. All of block group 2.

c. All of block group 3.

7. That part of tract 162.00 consisting of:

a. That part of block group 1 consisting of blocks 0, 1, 2, 3, 4, 5, 6, 7, 8, 9, 10, 12, and 13.

b. All of block group 2.

c. All of block group 3.

d. All of block group 4.

8. That part of tract 163.01 consisting of:

a. That part of block group 1 consisting of blocks 1, 2, 3, 4, 5, 6, 7, 8, 9, 10, 11, 12, 13, 14, 15, 16, 17, 18, 19, 20, 21, 22, 23, 24, 25, 26, 27, 28, 29, 30, 31, 32, 33, 34, 35, 36, 37, 38, 39, and 40.

b. All of block group 2.

c. That part of block group 3 consisting of blocks 1, 2, 3, 4, 5, 6, 7, 8, 9, 10, 11, 12, 13, 14, 15, 16, and 17.

9. That part of tract 180.00 consisting of:

a. That part of block group 1 consisting of block 1.

b. That part of block group 2 consisting of blocks 0, 1, 2, 3, 4, 5, 6, 7, 8, 9, 10, 11, 12, 13, 14, 15, 16, 17, 18, 19, 20, 21, 22, 23, 24, 26, 27, 28, 35, 36, 37, 38, 41, 42, 45, 46, 47,



357120

48, 49, 50, 51, 52, 53, 54, 55, and 56.

10. That part of tract 182.03 consisting of:

a. That part of block group 1 consisting of blocks 1 and 2.

11. That part of tract 188.00 consisting of:

a. That part of block group 1 consisting of blocks 0, 1, 2, 3, 4, 5, 6, 7, 8, 9, 10, 11, 12, 13, 14, 15, 16, 17, 18, 19, 20, 21, 22, 23, 24, 25, 26, 27, 28, 29, 30, 31, 32, 33, 34, 35, 36, 37, 38, and 42.

b. All of block group 2.

(11) District 11 is composed of:

(a) All of Citrus County.

(b) All of Hernando County.

(c) All of Sumter County.

(d) That part of Pasco County consisting of:

1. All of tracts 301.01, 301.02, 302.02, 311.01, 311.03, 311.04, 312.03, 312.04, 312.05, 312.06, 312.07, 312.08, 318.04, 318.05, and 318.07.

2. That part of tract 317.01 consisting of:

a. That part of block group 1 consisting of blocks 3, 4, 5, and 13.

3. That part of tract 317.03 consisting of:

a. That part of block group 1 consisting of blocks 0, 1, 7, and 8.

4. That part of tract 318.06 consisting of:

a. All of block group 1.

b. That part of block group 2 consisting of blocks 0, 1, 2, 3, 4, 5, 6, 7, 8, 9, 10, 11, and 12.

5. That part of tract 318.08 consisting of:

a. All of block group 1.



357120

b. That part of block group 2 consisting of blocks 0, 1, 2, 5, 6, 7, 8, 9, 10, 11, and 13.

6. That part of tract 318.09 consisting of:

a. That part of block group 1 consisting of blocks 5, 6, 17, 20, 22, and 28.

7. That part of tract 9900.00 consisting of:

a. That part of block group 0 consisting of blocks 1, 2, 3, and 4.

(12) District 12 is composed of:

(a) That part of Polk County consisting of:

1. All of tracts 103.00, 104.01, 104.02, 105.01, 105.02, 106.04, 107.01, 107.02, 108.00, 109.00, 110.00, 111.00, 112.02, 112.03, 112.04, 113.00, 114.00, 115.01, 115.02, 116.03, 116.04, 116.05, 116.06, 117.31, 117.32, 120.01, 120.02, 120.03, 120.04, 121.13, 121.24, 121.25, 121.26, 121.27, 121.28, 121.30, 121.31, 121.32, 121.33, 122.03, 122.07, 122.08, 122.09, 123.03, 123.04, 123.05, 123.06, 123.07, 123.09, 124.04, 124.05, 124.07, 124.08, 124.09, 124.10, 124.11, 124.12, 124.13, 124.14, 124.15, 125.02, 125.06, 125.08, 125.09, 125.10, 125.11, 125.12, 125.13, 125.14, 125.15, 126.01, 126.02, 127.01, 127.02, 128.02, 128.03, 128.04, 129.00, 130.01, 130.02, 131.01, 131.02, 131.03, 132.00, 133.00, 134.00, 135.00, 136.01, 136.02, 137.01, 137.02, 138.01, 138.02, 139.01, 139.02, 140.01, 140.03, 140.05, 140.06, 141.04, 141.21, 141.23, 141.24, 141.26, 141.27, 141.28, 141.29, 141.30, 141.31, 142.01, 142.02, 142.03, 143.01, 143.03, 143.04, 144.01, 164.00, and 9800.00.

2. That part of tract 106.01 consisting of:

a. All of block group 1.

b. All of block group 2.



357120

3. That part of tract 106.03 consisting of:

a. That part of block group 1 consisting of block 0.

b. That part of block group 2 consisting of blocks 0 and 1.

4. That part of tract 117.04 consisting of:

a. That part of block group 1 consisting of blocks 0, 1, 2, 3, 4, 5, 6, 7, 8, 11, 12, 13, 14, 15, 16, 17, 18, 19, 20, 21, 22, 23, 24, 25, 26, 27, 28, 29, 30, 31, 32, 33, 34, 35, 36, and 37.

b. All of block group 2.

c. All of block group 3.

5. That part of tract 117.21 consisting of:

a. All of block group 1.

b. That part of block group 2 consisting of blocks 0, 1, 2, 3, 4, 5, 6, 7, 8, 9, 10, 11, 12, 13, 14, 15, 16, 17, 18, 19, 20, 21, 22, 23, 24, 25, 26, 27, 28, 29, 30, 31, 32, 33, 34, 35, 36, 39, and 40.

6. That part of tract 117.22 consisting of:

a. That part of block group 1 consisting of blocks 0, 1, 2, 3, 4, 5, 6, 7, 8, 9, 10, 11, 12, 13, 14, 15, 16, 17, 18, 19, 20, 21, 22, 23, 24, 25, 26, 27, 28, 29, 30, 31, 32, 37, 38, and 39.

b. All of block group 2.

7. That part of tract 118.34 consisting of:

a. That part of block group 3 consisting of blocks 0, 1, 2, 3, 4, 5, 6, 7, 8, 9, 10, 11, 12, 13, 14, 15, 21, 30, 52, 53, 54, 55, and 79.

8. That part of tract 119.01 consisting of:

a. That part of block group 1 consisting of blocks 0, 1, 2, 3, 6, and 8.

9. That part of tract 144.02 consisting of:



357120

a. That part of block group 1 consisting of blocks 0, 1, 2, 3, 4, 5, 6, 7, 8, 9, 10, 11, 12, 13, 14, 15, 16, 17, 18, 19, 21, 22, 23, 24, 25, 26, 27, 28, 29, 30, 31, 32, 33, 41, 42, 75, 76, and 79.

10. That part of tract 145.01 consisting of:

a. That part of block group 4 consisting of blocks 0, 1, 2, 3, 4, 5, 6, 7, 8, 9, 10, 11, 12, 13, 14, 15, 16, 17, 18, 19, 20, 21, 22, 23, 24, 25, 26, 27, 28, 29, 30, 32, 34, 35, 36, 38, 39, 40, 41, 57, 58, 59, 60, 61, 62, 63, 64, 65, 66, 67, 68, 69, 70, 71, 72, 73, 74, and 78.

11. That part of tract 146.00 consisting of:

a. That part of block group 1 consisting of blocks 0, 1, 2, 3, 4, 5, 11, 12, 13, 14, 15, 16, 17, 18, 25, 26, 31, 49, and 50.

12. That part of tract 147.01 consisting of:

a. That part of block group 1 consisting of blocks 0, 1, 2, 3, 4, 5, 6, 7, 8, 9, 10, 12, 13, 14, 15, 16, 17, 18, 19, 20, 21, 22, 23, 24, 25, 26, 27, 39, 40, 41, 42, 43, 44, 45, 46, 47, 48, 49, 50, 51, 52, 53, 54, 55, 56, 57, 58, 77, 78, and 79.

b. That part of block group 3 consisting of block 0.

13. That part of tract 147.03 consisting of:

a. All of block group 1.

b. That part of block group 2 consisting of blocks 0, 1, 2, 3, 4, 5, and 6.

c. That part of block group 3 consisting of block 0.

14. That part of tract 147.04 consisting of:

a. That part of block group 1 consisting of block 0.

15. That part of tract 153.02 consisting of:

a. That part of block group 1 consisting of blocks 0, 1, 2, 3, 4, 5, 6, 8, 9, 10, 11, 12, 13, 39, 40, and 41.



357120

16. That part of tract 154.01 consisting of:  
a. That part of block group 2 consisting of block 7.  
17. That part of tract 155.00 consisting of:  
a. That part of block group 1 consisting of blocks 0, 1, 2,  
3, 4, 5, 6, and 7.  
b. All of block group 2.  
c. That part of block group 3 consisting of blocks 0, 1,  
and 2.  
(13) District 13 is composed of:  
(a) All of Lake County.  
(b) That part of Orange County consisting of:  
1. All of tracts 148.09, 148.10, 148.14, 148.15, 171.08,  
171.09, 171.10, 171.11, 171.12, 171.13, 171.14, 171.15, 171.17,  
171.18, 171.19, 171.20, 171.21, 171.22, and 171.23.  
2. That part of tract 148.13 consisting of:  
a. All of block group 1.  
3. That part of tract 171.16 consisting of:  
a. All of block group 1.  
b. That part of block group 2 consisting of blocks 0 and  
34.  
c. All of block group 3.  
(14) District 14 is composed of:  
(a) That part of Hillsborough County consisting of:  
1. All of tracts 5.00, 6.01, 14.00, 15.00, 23.00, 24.00,  
25.00, 26.00, 27.01, 45.00, 46.01, 46.02, 47.00, 48.00, 49.02,  
54.01, 55.00, 57.00, 58.00, 59.00, 60.00, 61.01, 61.03, 62.00,  
63.00, 64.00, 65.01, 65.03, 65.04, 66.00, 67.00, 68.01, 68.02,  
69.00, 70.01, 70.02, 71.02, 71.03, 72.00, 73.00, 110.05, 110.06,  
110.07, 110.10, 111.03, 111.06, 111.07, 111.08, 111.09, 112.03,



357120

112.04, 112.05, 112.06, 113.01, 113.03, 113.04, 114.07, 114.08,  
114.09, 114.10, 114.11, 114.12, 114.13, 114.14, 114.15, 114.16,  
114.17, 114.18, 115.04, 115.06, 115.09, 115.10, 115.12, 115.14,  
115.15, 115.16, 115.18, 115.19, 115.20, 115.21, 115.22, 115.23,  
115.24, 115.25, 115.26, 115.27, 115.28, 116.03, 116.05, 116.10,  
116.11, 116.12, 116.13, 116.14, 116.15, 116.16, 116.17, 117.08,  
117.12, 117.13, 117.14, 117.15, 117.16, 118.02, 118.04, 118.05,  
118.06, 119.05, 119.07, 119.08, 119.09, 119.10, 119.11, 144.00,  
9801.00, 9805.00, 9806.00, and 9807.00.

2. That part of tract 4.01 consisting of:

a. All of block group 1.

b. That part of block group 2 consisting of block 8.

c. All of block group 3.

3. That part of tract 4.02 consisting of:

a. All of block group 1.

b. All of block group 2.

c. That part of block group 3 consisting of block 5.

4. That part of tract 6.02 consisting of:

a. All of block group 1.

b. That part of block group 2 consisting of blocks 2, 3, 4,  
5, 6, 7, 8, 9, 10, 11, 24, 25, 26, 27, 28, 29, 30, 31, 32, 33,  
34, 35, 36, 37, 38, 39, and 40.

5. That part of tract 12.00 consisting of:

a. That part of block group 1 consisting of blocks 1, 2, 3,  
12, 13, 14, 15, 16, 17, 18, 19, 22, and 23.

b. That part of block group 2 consisting of blocks 18, 19,  
20, 21, 22, 28, 29, 30, 31, 32, 33, 34, 35, 41, 42, and 43.

6. That part of tract 13.00 consisting of:

a. That part of block group 1 consisting of blocks 3, 4, 5,





357120

6, 7, 8, 9, 10, 11, 12, 13, 14, 15, 16, 17, 18, 19, 20, 21, 22, 23, 24, 26, and 27.

b. All of block group 2.

c. All of block group 3.

d. All of block group 4.

e. All of block group 5.

7. That part of tract 27.02 consisting of:

a. That part of block group 1 consisting of blocks 0, 1, 2, 3, 4, 5, 6, 7, 8, 9, 10, 11, 12, 13, 14, 15, 16, 17, 18, 19, 20, 21, 22, 23, 24, 25, 26, 27, 28, 29, 30, 32, 33, 35, and 36.

b. That part of block group 2 consisting of blocks 0, 1, 2, 3, 4, 5, 6, 7, 8, 9, 10, 11, 12, 13, 14, 15, 16, 17, 18, 19, 20, 21, 22, 23, 24, 25, 26, 27, 28, 29, 30, 31, 32, 33, 34, 35, 36, 37, 38, 39, and 40.

8. That part of tract 50.00 consisting of:

a. That part of block group 3 consisting of blocks 2, 3, 4, 5, 6, 7, 8, 9, 10, 11, 12, 13, 14, 15, 16, 17, 18, 19, 20, 21, 22, 23, 24, 25, 26, 27, 28, 29, 30, 31, 32, 33, 34, 35, 36, 37, 38, 39, 40, 41, 42, 43, 44, 45, and 46.

9. That part of tract 108.20 consisting of:

a. That part of block group 1 consisting of block 0.

10. That part of tract 108.23 consisting of:

a. That part of block group 1 consisting of block 4.

11. That part of tract 109.00 consisting of:

a. That part of block group 1 consisting of blocks 0 and 1.

12. That part of tract 110.03 consisting of:

a. All of block group 1.

b. That part of block group 2 consisting of blocks 0, 1, 2, 3, 4, 5, 6, 7, 8, 9, 10, 11, 12, 13, 14, 15, 16, 17, 18, 19, 20,



357120

and 21.

c. That part of block group 3 consisting of blocks 0, 1, 2, 3, 4, 5, and 6.

13. That part of tract 110.08 consisting of:

a. That part of block group 1 consisting of blocks 2, 3, 4, 5, 7, 8, 9, 10, 12, and 13.

b. That part of block group 2 consisting of blocks 0, 1, 3, 4, 5, and 6.

c. All of block group 3.

d. All of block group 4.

e. All of block group 5.

f. All of block group 6.

14. That part of tract 110.16 consisting of:

a. That part of block group 1 consisting of blocks 1, 2, 3, 4, 5, 6, 7, 8, 9, 10, 13, and 14.

b. All of block group 2.

c. All of block group 3.

15. That part of tract 110.17 consisting of:

a. That part of block group 1 consisting of blocks 2, 3, 4, 5, 6, 7, 8, 9, 10, 11, 12, 13, 14, 15, 16, 17, 18, 19, 20, 21, and 22.

b. All of block group 2.

c. All of block group 3.

16. That part of tract 110.18 consisting of:

a. All of block group 1.

b. That part of block group 2 consisting of blocks 0, 1, 2, 3, 5, 6, 8, 9, 11, and 12.

17. That part of tract 9900.00 consisting of:

a. That part of block group 0 consisting of blocks 1, 2, 3,



357120

4, 16, 17, 18, 19, 20, 21, 22, 23, 24, 25, 29, 30, and 31.

(15) District 15 is composed of:

(a) That part of Orange County consisting of:

1. All of tracts 104.00, 105.00, 116.00, 117.01, 117.02, 120.00, 121.00, 122.01, 122.02, 123.03, 123.04, 123.05, 123.06, 123.07, 124.02, 124.03, 124.04, 124.05, 125.00, 126.00, 142.01, 143.01, 143.02, 144.00, 145.02, 145.03, 145.04, 146.01, 146.05, 146.06, 146.07, 146.08, 146.09, 147.01, 147.02, 147.03, 147.05, 147.06, 148.04, 148.05, 148.06, 148.07, 148.11, 148.12, 149.04, 149.06, 149.08, 149.09, 150.01, 150.02, 150.03, 150.05, 150.06, 151.03, 151.04, 151.05, 151.06, 152.02, 153.00, 169.04, 169.06, 169.07, 169.08, 169.09, 169.10, 169.11, 172.00, 173.01, 173.02, 174.01, 174.02, 175.03, 175.04, 175.05, 175.06, 176.00, 177.01, 177.02, 177.03, 178.05, 178.06, 178.07, 178.08, 178.09, 178.10, 178.11, 178.12, 178.13, 178.14, 179.01, 179.02, 181.00, 183.00, 187.00, 189.01, and 9900.00.

2. That part of tract 103.00 consisting of:

a. That part of block group 3 consisting of blocks 7, 8, 21, and 22.

3. That part of tract 127.01 consisting of:

a. That part of block group 1 consisting of blocks 1, 2, 3, 4, 5, 6, 7, 8, 9, 10, 11, 12, 13, 14, 15, 16, 17, 18, 19, 20, 21, 22, 23, 24, 25, 26, 27, 28, 29, 30, 31, 32, 33, and 34.

b. All of block group 2.

c. That part of block group 3 consisting of blocks 2, 3, 4, 5, 6, 7, 8, 9, 10, 11, 12, 13, 14, 15, 16, 17, 18, 19, 20, 21, 22, 23, 24, 25, 26, 27, 28, 29, 30, 31, 32, 33, 34, 35, 38, 39, 40, 41, and 42.

4. That part of tract 142.02 consisting of:



357120

- 939        a. All of block group 1.
- 940        b. All of block group 2.
- 941        c. That part of block group 3 consisting of blocks 0, 1, 2,
- 942 and 8.
- 943        5. That part of tract 148.13 consisting of:
- 944        a. All of block group 2.
- 945        6. That part of tract 152.03 consisting of:
- 946        a. That part of block group 1 consisting of blocks 28, 29,
- 947 35, 36, 37, and 38.
- 948        7. That part of tract 152.04 consisting of:
- 949        a. That part of block group 1 consisting of blocks 28 and
- 950 29.
- 951        8. That part of tract 169.02 consisting of:
- 952        a. That part of block group 1 consisting of blocks 0, 1, 2,
- 953 3, 4, 5, 6, 7, 8, 9, 10, 11, 12, 13, 14, 15, 16, 17, 18, 19, 20,
- 954 21, 22, 23, 24, 25, 26, 27, 28, 29, 30, 31, 32, 33, 34, 35, 36,
- 955 37, 40, 41, 52, and 53.
- 956        b. All of block group 2.
- 957        c. All of block group 3.
- 958        9. That part of tract 170.01 consisting of:
- 959        a. All of block group 1.
- 960        b. All of block group 2.
- 961        c. That part of block group 3 consisting of blocks 19, 30,
- 962 31, 32, 33, 34, 49, and 50.
- 963        10. That part of tract 171.16 consisting of:
- 964        a. That part of block group 2 consisting of blocks 1, 2, 3,
- 965 4, 5, 6, 7, 8, 9, 10, 11, 12, 13, 14, 15, 16, 17, 18, 19, 20,
- 966 21, 22, 23, 24, 25, 26, 27, 28, 29, 30, 31, 32, 33, and 35.
- 967        11. That part of tract 180.00 consisting of:



357120

a. That part of block group 1 consisting of blocks 0, 2, 3, 4, 5, 6, 7, 8, 9, 10, 11, 12, 13, 14, 15, 16, 17, 18, 19, 20, 21, 22, 23, 24, 25, 26, 27, 28, 29, 30, 31, 32, 33, 34, 35, 36, 37, 38, 39, 40, and 41.

b. That part of block group 2 consisting of blocks 25, 29, 30, 31, 32, 33, 34, 39, 40, 43, and 44.

12. That part of tract 185.00 consisting of:

a. All of block group 1.

b. All of block group 2.

c. That part of block group 3 consisting of blocks 3, 4, 5, 6, 7, 22, 23, 24, 25, 26, 27, 28, 29, 30, 31, 32, 33, 46, 47, 48, and 49.

(16) District 16 is composed of:

(a) That part of Hillsborough County consisting of:

1. All of tracts 1.01, 1.02, 2.01, 2.02, 3.01, 3.02, 7.01, 7.02, 8.00, 9.01, 9.02, 10.01, 10.02, 11.00, 16.00, 17.00, 18.00, 19.00, 20.00, 21.00, 22.00, 28.00, 29.00, 30.00, 31.00, 32.00, 33.00, 34.00, 35.00, 36.00, 37.00, 38.00, 41.00, 42.00, 43.00, 44.00, 49.01, 51.01, 51.02, 53.01, 53.02, 102.04, 104.01, 104.02, 105.01, 105.02, 106.00, 107.01, 107.02, 108.05, 108.08, 108.09, 108.11, 108.14, 108.15, 108.16, 108.17, 108.19, 108.21, 108.22, 108.24, 120.01, 120.02, 121.03, 122.11, 133.15, 133.17, 133.19, 135.01, 135.03, 135.04, 135.05, 136.02, 136.04, 137.02, 137.03, 137.05, 137.06, 138.01, 138.02, 138.03, 138.04, 138.06, 138.07, 140.02, 140.07, 141.04, 141.06, 141.08, 141.09, 141.17, 141.18, 141.19, 141.21, 141.22, and 142.00.

2. That part of tract 4.01 consisting of:

a. That part of block group 2 consisting of blocks 0, 1, 2, 3, 4, 5, 6, 7, 9, 10, and 11.



357120

3. That part of tract 4.02 consisting of:

a. That part of block group 3 consisting of blocks 0, 1, 2, 3, 4, 6, 7, 8, 9, 10, 11, 12, 13, 14, 15, 16, 17, 18, 19, 20, 21, and 22.

4. That part of tract 6.02 consisting of:

a. That part of block group 2 consisting of blocks 0, 1, 12, 13, 14, 15, 16, 17, 18, 19, 20, 21, 22, 23, 41, 42, 43, 44, 45, 46, 47, 48, 49, 50, 51, 52, 53, and 54.

5. That part of tract 12.00 consisting of:

a. That part of block group 1 consisting of blocks 0, 4, 5, 6, 7, 8, 9, 10, 11, 20, 21, 24, 25, 26, 27, 28, 29, 30, 31, and 32.

b. That part of block group 2 consisting of blocks 0, 1, 2, 3, 4, 5, 6, 7, 8, 9, 10, 11, 12, 13, 14, 15, 16, 17, 23, 24, 25, 26, 27, 36, 37, 38, 39, 40, 44, 45, and 46.

6. That part of tract 13.00 consisting of:

a. That part of block group 1 consisting of blocks 0, 1, 2, 25, 28, 29, and 30.

7. That part of tract 27.02 consisting of:

a. That part of block group 1 consisting of blocks 31, 34, 37, and 38.

b. That part of block group 2 consisting of block 41.

8. That part of tract 50.00 consisting of:

a. All of block group 1.

b. All of block group 2.

c. That part of block group 3 consisting of blocks 0 and 1.

9. That part of tract 103.05 consisting of:

a. All of block group 3.

10. That part of tract 108.10 consisting of:



357120

1026        a. That part of block group 1 consisting of blocks 1, 2, 3,  
1027 4, 5, 7, 8, 9, 10, 11, 12, 13, 14, and 15.  
1028        b. All of block group 2.  
1029        11. That part of tract 108.20 consisting of:  
1030        a. That part of block group 1 consisting of blocks 1, 2, 3,  
1031 and 4.  
1032        b. All of block group 2.  
1033        12. That part of tract 108.23 consisting of:  
1034        a. That part of block group 1 consisting of blocks 0, 1, 2,  
1035 3, 5, 6, 7, and 8.  
1036        13. That part of tract 109.00 consisting of:  
1037        a. That part of block group 1 consisting of blocks 2, 3, 4,  
1038 5, 6, 7, 8, 9, 10, 11, 12, 13, 14, 15, 16, 17, 18, 19, 20, 21,  
1039 22, and 23.  
1040        14. That part of tract 110.03 consisting of:  
1041        a. That part of block group 2 consisting of block 22.  
1042        b. That part of block group 3 consisting of blocks 7, 8, 9,  
1043 10, 11, 12, 13, 14, and 15.  
1044        c. All of block group 4.  
1045        15. That part of tract 110.18 consisting of:  
1046        a. That part of block group 2 consisting of blocks 4, 7,  
1047 10, 13, and 14.  
1048        16. That part of tract 133.23 consisting of:  
1049        a. That part of block group 4 consisting of blocks 1, 2, 3,  
1050 4, 5, 6, 7, 8, 9, and 10.  
1051        17. That part of tract 134.10 consisting of:  
1052        a. That part of block group 2 consisting of block 8.  
1053        18. That part of tract 140.03 consisting of:  
1054        a. That part of block group 1 consisting of blocks 50, 51,



357120

and 69.

19. That part of tract 140.09 consisting of:

a. That part of block group 1 consisting of blocks 10 and

11.

20. That part of tract 140.11 consisting of:

a. That part of block group 3 consisting of blocks 15 and

16.

21. That part of tract 140.13 consisting of:

a. That part of block group 1 consisting of blocks 2, 3,  
24, and 25.

22. That part of tract 9900.00 consisting of:

a. That part of block group 0 consisting of blocks 5, 6, 7,  
8, 9, 10, 11, 12, 13, 14, 15, 26, 27, 28, 32, 33, 34, 35, 36,  
37, 38, 39, 40, and 41.

(b) That part of Pinellas County consisting of:

1. All of tracts 201.09, 201.10, 202.01, 202.02, 202.06,  
202.07, 202.08, 202.09, 203.01, 203.02, 204.00, 205.00, 206.00,  
207.00, 208.00, 212.00, 215.01, 215.02, 216.00, 218.00, 219.00,  
220.00, 221.01, 221.02, 222.00, 229.01, 233.00, 234.00, 235.01,  
235.02, 236.01, 236.02, 237.00, 286.01, 286.02, 287.00, and  
9901.00.

2. That part of tract 201.05 consisting of:

a. That part of block group 2 consisting of blocks 6 and 7.

b. That part of block group 3 consisting of blocks 0, 1, 2,  
3, 4, 5, 6, 7, 8, 9, 11, 12, 13, 14, 15, 18, and 19.

3. That part of tract 201.06 consisting of:

a. That part of block group 3 consisting of blocks 1, 4, 7,  
and 31.

4. That part of tract 226.01 consisting of:





357120

a. That part of block group 1 consisting of blocks 22, 23, 24, 25, 26, 27, 28, 29, 30, 31, 32, 33, and 34.

b. That part of block group 3 consisting of blocks 15, 16, 17, 18, 19, 20, 21, 22, 23, 24, 25, 26, 27, 28, 29, 30, 31, and 32.

5. That part of tract 227.00 consisting of:

a. That part of block group 1 consisting of blocks 28, 29, 30, 31, 32, 33, 34, 35, 36, 37, 38, 39, and 40.

b. That part of block group 2 consisting of blocks 13, 14, 15, 24, 25, 26, 27, 28, 29, 30, 31, 32, 33, 34, 35, 36, 37, 38, 39, 40, and 41.

c. That part of block group 3 consisting of blocks 23, 24, 25, 26, 27, 28, 29, 30, 31, 32, 33, and 34.

(17) District 17 is composed of:

(a) That part of Orange County consisting of:

1. All of tracts 102.01, 102.02, 110.00, 111.00, 112.00, 113.00, 129.00, 132.01, 132.02, 133.00, 134.02, 134.03, 134.05, 134.06, 135.03, 135.05, 135.07, 135.10, 135.11, 135.12, 135.13, 136.03, 136.04, 136.05, 136.06, 136.07, 137.01, 137.02, 138.01, 138.02, 138.03, 139.00, 140.00, 141.00, 163.02, 164.02, 164.06, 164.07, 164.08, 164.09, 164.11, 164.12, 164.13, 164.14, 165.03, 165.04, 165.05, 165.09, 165.10, 165.11, 165.12, 165.13, 165.14, 165.15, 166.03, 166.04, 166.05, 166.06, 166.07, 167.09, 167.10, 167.13, 167.14, 167.15, 167.16, 167.17, 167.23, 167.24, 167.28, 167.31, 167.33, 167.35, 167.36, 167.37, 167.38, 167.39, 167.40, 167.41, 167.42, 167.43, 167.44, 167.45, 167.46, 167.47, 167.48, 167.49, 167.50, 167.51, 167.52, 167.53, 167.54, 167.55, 167.56, 182.01, 182.02, 182.04, 184.00, and 189.02.

2. That part of tract 103.00 consisting of:



357120

- 1113        a. All of block group 1.
- 1114        b. All of block group 2.
- 1115        c. That part of block group 3 consisting of blocks 0, 1, 2,
- 1116 3, 4, 5, 6, 9, 10, 11, 12, 13, 14, 15, 16, 17, 18, 19, 20, 23,
- 1117 24, and 25.
- 1118        3. That part of tract 108.02 consisting of:
- 1119        a. That part of block group 1 consisting of blocks 0, 1, 2,
- 1120 3, 4, 5, 6, 8, 9, 10, 11, 12, 13, 14, 15, 16, 17, 18, 19, 20,
- 1121 21, 22, 23, 24, 25, 26, 27, 28, 29, 30, 31, and 32.
- 1122        b. That part of block group 2 consisting of blocks 4, 5, 6,
- 1123 7, 8, 9, 10, 11, 12, 13, 14, 15, 16, 17, 18, 19, 20, 21, 22, 23,
- 1124 24, 25, 26, 27, 28, 29, 30, 31, 32, 33, and 34.
- 1125        c. That part of block group 3 consisting of blocks 4, 5, 6,
- 1126 7, 8, 9, 10, 11, 12, 13, 14, 15, 16, 17, 18, 19, 20, 21, 22, 23,
- 1127 24, 25, 26, 27, 28, 29, 30, 31, and 32.
- 1128        4. That part of tract 127.01 consisting of:
- 1129        a. That part of block group 3 consisting of blocks 36 and
- 1130 37.
- 1131        5. That part of tract 128.00 consisting of:
- 1132        a. That part of block group 1 consisting of blocks 0, 9,
- 1133 10, and 11.
- 1134        6. That part of tract 162.00 consisting of:
- 1135        a. That part of block group 1 consisting of block 11.
- 1136        7. That part of tract 163.01 consisting of:
- 1137        a. That part of block group 1 consisting of block 0.
- 1138        b. That part of block group 3 consisting of blocks 0 and
- 1139 18.
- 1140        8. That part of tract 168.02 consisting of:
- 1141        a. That part of block group 2 consisting of blocks 0, 1, 2,



357120

1142 3, 4, 5, 6, 7, 8, 9, 10, 11, 12, 13, 14, 15, 16, 17, 18, 19, 20,  
1143 21, 22, 23, 24, 25, 26, 27, 28, 29, 30, 31, 32, 33, 34, 35, 36,  
1144 37, 38, 39, 40, 41, 42, 43, 44, 45, 46, 47, 48, 49, 50, 51, 52,  
1145 53, 54, 55, 56, 57, 58, 59, 60, 61, 62, 63, 64, 65, 66, 67, 68,  
1146 69, 70, 71, 72, 73, 74, 75, 88, 89, 90, 91, 92, 93, 94, 95, 96,  
1147 97, 98, 99, 100, 101, 102, 103, 104, 105, 106, 107, 108, 109,  
1148 110, 111, 112, 113, 114, 115, and 116.

1149 b. All of block group 3.

1150 c. All of block group 4.

1151 d. All of block group 5.

1152 9. That part of tract 182.03 consisting of:

1153 a. That part of block group 1 consisting of blocks 0, 3, 4,  
1154 5, 6, 7, 8, 9, 10, 11, 12, 13, 14, 15, 16, 17, 18, 19, and 20.

1155 10. That part of tract 185.00 consisting of:

1156 a. That part of block group 3 consisting of blocks 0, 1, 2,  
1157 8, 9, 10, 11, 12, 13, 14, 15, 16, 17, 18, 19, 20, 21, 34, 35,  
1158 36, 37, 38, 39, 40, 41, 42, 43, 44, 45, 50, 51, 52, 53, 54, and  
1159 55.

1160 11. That part of tract 188.00 consisting of:

1161 a. That part of block group 1 consisting of blocks 39, 40,  
1162 41, 43, 44, 45, 46, 47, 48, 49, 50, and 51.

1163 b. All of block group 3.

1164 c. All of block group 4.

1165 (18) District 18 is composed of:

1166 (a) That part of Pinellas County consisting of:

1167 1. All of tracts 201.07, 201.08, 223.01, 223.02, 224.01,  
1168 224.02, 225.01, 225.02, 225.03, 226.02, 228.01, 228.02, 229.02,  
1169 230.00, 231.00, 232.00, 238.00, 239.00, 240.01, 240.02, 240.04,  
1170 240.05, 241.00, 242.01, 242.02, 243.01, 243.02, 244.03, 244.06,



357120

1171 244.08, 244.09, 244.10, 244.11, 244.12, 244.13, 245.05, 245.07,  
1172 245.08, 245.09, 245.10, 245.12, 245.14, 245.15, 245.16, 245.17,  
1173 245.18, 245.19, 246.01, 246.03, 246.04, 247.01, 247.02, 247.03,  
1174 248.01, 248.03, 248.04, 248.05, 249.01, 249.04, 249.05, 249.06,  
1175 249.07, 249.08, 250.04, 250.07, 250.09, 250.11, 250.12, 250.13,  
1176 250.14, 250.15, 250.16, 250.17, 250.18, 250.19, 250.20, 250.21,  
1177 251.06, 251.07, 251.08, 251.09, 251.10, 251.11, 251.12, 251.13,  
1178 251.14, 251.15, 251.16, 251.19, 251.20, 251.21, 251.22, 251.23,  
1179 252.04, 252.05, 252.07, 252.08, 252.09, 252.10, 252.11, 253.03,  
1180 253.05, 253.07, 253.09, 253.10, 253.11, 254.01, 254.07, 254.11,  
1181 254.12, 254.13, 254.14, 254.15, 254.16, 254.17, 254.18, 254.19,  
1182 254.20, 254.21, 255.01, 255.07, 255.08, 255.09, 255.10, 256.02,  
1183 256.03, 256.04, 258.00, 259.01, 264.01, 266.01, 276.03, 276.05,  
1184 276.06, 277.01, 277.03, 277.04, 278.01, 278.02, 279.01, 279.05,  
1185 280.02, 280.04, 280.05, 280.06, 281.02, 281.03, 281.04, 282.00,  
1186 283.00, 284.03, and 285.00.  
1187 2. That part of tract 201.05 consisting of:  
1188 a. All of block group 1.  
1189 b. That part of block group 2 consisting of blocks 0, 1, 2,  
1190 3, 4, 5, 8, 9, 10, 11, 12, 13, 14, 15, 16, 17, 18, 19, 20, and  
1191 21.  
1192 c. That part of block group 3 consisting of blocks 10, 16,  
1193 and 17.  
1194 3. That part of tract 201.06 consisting of:  
1195 a. All of block group 1.  
1196 b. All of block group 2.  
1197 c. That part of block group 3 consisting of blocks 0, 2, 3,  
1198 5, 6, 8, 9, 10, 11, 12, 13, 14, 15, 16, 17, 18, 19, 20, 21, 22,  
1199 23, 24, 25, 26, 27, 28, 29, and 30.



357120

1200        4. That part of tract 226.01 consisting of:  
1201        a. That part of block group 1 consisting of blocks 0, 1, 2,  
1202 3, 4, 5, 6, 7, 8, 9, 10, 11, 12, 13, 14, 15, 16, 17, 18, 19, 20,  
1203 and 21.  
1204        b. All of block group 2.  
1205        c. That part of block group 3 consisting of blocks 0, 1, 2,  
1206 3, 4, 5, 6, 7, 8, 9, 10, 11, 12, 13, and 14.  
1207        5. That part of tract 227.00 consisting of:  
1208        a. That part of block group 1 consisting of blocks 0, 1, 2,  
1209 3, 4, 5, 6, 7, 8, 9, 10, 11, 12, 13, 14, 15, 16, 17, 18, 19, 20,  
1210 21, 22, 23, 24, 25, 26, and 27.  
1211        b. That part of block group 2 consisting of blocks 0, 1, 2,  
1212 3, 4, 5, 6, 7, 8, 9, 10, 11, 12, 16, 17, 18, 19, 20, 21, 22, and  
1213 23.  
1214        c. That part of block group 3 consisting of blocks 0, 1, 2,  
1215 3, 4, 5, 6, 7, 8, 9, 10, 11, 12, 13, 14, 15, 16, 17, 18, 19, 20,  
1216 21, and 22.  
1217        6. That part of tract 255.05 consisting of:  
1218        a. All of block group 1.  
1219        b. That part of block group 2 consisting of blocks 1, 2, 4,  
1220 5, 6, 7, 8, 9, 10, 11, 12, 13, 14, 15, 16, 17, 18, 19, 20, 21,  
1221 22, 23, 24, 27, 28, and 29.  
1222        7. That part of tract 257.00 consisting of:  
1223        a. That part of block group 3 consisting of blocks 5, 6,  
1224 and 7.  
1225        8. That part of tract 259.02 consisting of:  
1226        a. That part of block group 2 consisting of blocks 17, 18,  
1227 19, 29, 30, 31, 32, 33, 34, 35, 36, 43, 44, 45, 46, 47, 48, 49,  
1228 50, 51, 52, 53, 54, 57, 58, 59, 60, 61, 62, 63, 64, 65, 66, 67,



357120

1229 68, and 69.

1230 9. That part of tract 264.02 consisting of:

1231 a. All of block group 1.

1232 b. That part of block group 3 consisting of blocks 11, 12,

1233 13, 14, 15, 16, 17, 18, 19, 20, 21, 22, 23, 24, 25, 26, 27, and

1234 28.

1235 10. That part of tract 265.01 consisting of:

1236 a. All of block group 1.

1237 b. That part of block group 2 consisting of blocks 26, 27,

1238 28, 29, 30, 32, 33, 34, 35, 36, 37, 38, 39, 40, and 41.

1239 11. That part of tract 9900.00 consisting of:

1240 a. That part of block group 0 consisting of blocks 16, 17,

1241 18, 19, 20, 21, 22, 23, 24, 25, 26, 27, 28, 29, 30, 31, 32, 33,

1242 34, 35, 36, 37, 38, 39, 40, 41, and 42.

1243 (19) District 19 is composed of:

1244 (a) That part of Brevard County consisting of:

1245 1. All of tracts 621.06, 621.08, 621.09, 621.10, 621.11,

1246 621.12, 621.13, 621.14, 621.15, 623.01, 623.02, 624.01, 624.02,

1247 625.00, 626.00, 628.00, 629.00, 630.00, 631.02, 631.04, 631.05,

1248 631.06, 631.08, 631.09, 641.02, 641.23, 641.24, 641.26, 641.27,

1249 641.28, 641.29, 641.30, 642.01, 642.02, 643.01, 643.02, 644.00,

1250 645.00, 646.01, 646.02, 647.01, 647.02, 648.00, 649.01, 649.02,

1251 650.01, 650.22, 650.23, 650.24, 650.25, 651.23, 651.24, 651.26,

1252 651.27, 651.28, 651.29, 651.30, 651.31, 652.01, 652.02, 652.31,

1253 652.36, 652.37, 652.38, 652.39, 652.40, 661.01, 661.03, 661.04,

1254 662.00, 663.01, 663.02, 664.00, 665.00, 666.00, 667.00, 668.00,

1255 669.00, 671.00, 681.01, 681.02, 684.00, 685.01, 685.02, 686.01,

1256 686.03, 686.04, 691.00, 692.00, 693.00, 694.00, 697.00, 698.01,

1257 698.02, 699.03, 699.04, 699.06, 699.07, 712.01, 712.02, 712.03,



357120

1258 712.04, 712.05, 713.35, 713.37, 713.39, 713.41, 713.42, 713.43,  
1259 713.44, 713.45, 713.46, 713.47, 713.48, 713.49, 713.50, 713.51,  
1260 713.52, 713.53, 713.54, 715.00, 716.01, 716.02, 717.00, and  
1261 9800.00.

1262 2. That part of tract 612.02 consisting of:  
1263 a. That part of block group 1 consisting of block 18.  
1264 b. That part of block group 2 consisting of block 6.  
1265 c. That part of block group 3 consisting of blocks 0, 1, 2,  
1266 5, 24, 25, 26, 35, 37, 38, 39, 40, 41, 42, 43, 44, 45, 46, 47,  
1267 48, 49, 50, 51, 52, 53, 54, 55, 56, 57, 58, 59, 60, 61, 62, 63,  
1268 and 64.

1269 3. That part of tract 699.05 consisting of:  
1270 a. That part of block group 1 consisting of blocks 53, 54,  
1271 55, 56, 57, 58, 59, 60, 61, 62, 63, 64, 65, 66, 67, 68, 69, 72,  
1272 73, 74, 75, 76, 77, 78, 79, 80, 81, 82, 83, 84, 85, 86, 87, 88,  
1273 89, 90, 91, 92, 93, 94, 95, 96, 97, 98, 99, 100, 101, 102, 103,  
1274 104, 105, 106, 107, 108, 109, 110, 111, 112, 113, 114, 115, 116,  
1275 117, 118, 119, 120, 121, 122, 123, 124, 125, 126, 127, 128, 130,  
1276 131, 132, 133, 134, 135, 136, 137, 138, 139, and 140.

1277 4. That part of tract 711.00 consisting of:  
1278 a. That part of block group 2 consisting of blocks 2, 3, 4,  
1279 5, 6, 7, 8, 9, 10, 11, 12, 13, 14, 15, 16, 17, 18, 19, 20, 21,  
1280 22, and 23.

1281 5. That part of tract 9801.00 consisting of:  
1282 a. That part of block group 1 consisting of blocks 1, 24,  
1283 25, and 29.

1284 6. That part of tract 9900.00 consisting of:  
1285 a. That part of block group 0 consisting of blocks 2, 3, 4,  
1286 5, 6, 7, 8, 9, 10, 11, 12, 13, 14, 15, 16, 17, 18, 19, 20, 21,



357120

1287 22, 23, 24, 25, 26, 27, and 28.

1288 (20) District 20 is composed of:

1289 (a) That part of Hillsborough County consisting of:

1290 1. All of tracts 131.00, 132.06, 132.07, 132.08, 133.10,

1291 133.13, 133.14, 133.20, 133.22, 134.06, 134.07, 134.09, 134.11,

1292 134.12, 134.13, 134.14, 134.15, 139.03, 139.07, 139.12, 139.13,

1293 139.14, 139.15, 139.16, 139.17, 139.18, 139.19, 139.22, 139.23,

1294 139.24, 139.25, 139.26, 140.08, 140.10, 140.12, 140.14, 140.17,

1295 9802.00, and 9901.00.

1296 2. That part of tract 133.05 consisting of:

1297 a. That part of block group 1 consisting of blocks 6, 7, 8,

1298 9, 10, 11, 12, 13, 14, 15, 16, 17, 18, 19, 20, 21, 22, 23, and

1299 24.

1300 b. All of block group 2.

1301 3. That part of tract 133.23 consisting of:

1302 a. All of block group 1.

1303 b. All of block group 2.

1304 c. All of block group 3.

1305 d. That part of block group 4 consisting of blocks 0, 11,

1306 12, 13, 14, 15, and 16.

1307 e. All of block group 5.

1308 4. That part of tract 134.10 consisting of:

1309 a. All of block group 1.

1310 b. That part of block group 2 consisting of blocks 0, 1, 2,

1311 3, 4, 5, 6, 7, 9, 10, and 11.

1312 5. That part of tract 140.03 consisting of:

1313 a. That part of block group 1 consisting of blocks 0, 1, 2,

1314 3, 4, 5, 6, 7, 8, 9, 10, 11, 12, 13, 14, 15, 16, 17, 18, 19, 20,

1315 21, 22, 23, 24, 25, 26, 27, 28, 29, 30, 31, 32, 33, 34, 35, 36,





357120

1316 37, 38, 39, 40, 41, 42, 43, 44, 45, 46, 47, 48, 49, 52, 53, 54,  
1317 55, 56, 57, 58, 59, 60, 61, 62, 63, 64, 65, 66, 67, 68, 70, 71,  
1318 72, 73, 74, 75, 76, 77, 78, 79, 80, 81, 82, 83, 84, 85, and 86.  
1319 6. That part of tract 140.09 consisting of:  
1320 a. That part of block group 1 consisting of blocks 0, 1, 2,  
1321 3, 4, 5, 6, 7, 8, 9, 12, 13, 14, 15, 16, 17, 18, 19, 20, 21, 22,  
1322 23, and 24.  
1323 7. That part of tract 140.11 consisting of:  
1324 a. All of block group 1.  
1325 b. All of block group 2.  
1326 c. That part of block group 3 consisting of blocks 0, 1, 2,  
1327 3, 4, 5, 6, 7, 8, 9, 10, 11, 12, 13, 14, 17, 18, 19, 20, 21, 22,  
1328 23, 24, 25, 26, 27, 28, 29, 30, and 31.  
1329 8. That part of tract 140.13 consisting of:  
1330 a. That part of block group 1 consisting of blocks 0, 1, 4,  
1331 5, 6, 7, 8, 9, 10, 11, 12, 13, 14, 15, 16, 17, 18, 19, 20, 21,  
1332 22, 23, 26, 27, 28, 29, 30, 31, 32, 33, and 34.  
1333 (b) That part of Manatee County consisting of:  
1334 1. All of tracts 1.01, 1.03, 1.05, 1.06, 2.01, 2.03, 2.04,  
1335 3.07, 3.09, 3.10, 4.03, 4.05, 4.06, 4.07, 4.09, 4.10, 5.01,  
1336 5.03, 5.04, 6.01, 6.03, 6.04, 7.03, 7.04, 7.05, 8.04, 8.11,  
1337 8.12, 11.04, 11.05, 11.06, 11.07, 11.08, 12.02, 12.03, 12.04,  
1338 13.00, 14.02, 14.04, 14.05, 14.06, 15.01, 15.02, 16.02, 16.03,  
1339 16.04, 17.01, 17.05, 18.01, 18.02, 19.04, 19.07, 19.08, 19.09,  
1340 19.10, 19.11, 19.13, 19.14, 19.15, 19.16, 20.03, 20.11, 20.12,  
1341 20.14, 20.18, 20.19, 20.20, 20.21, 20.24, 20.25, and 9900.00.  
1342 2. That part of tract 3.11 consisting of:  
1343 a. All of block group 1.  
1344 b. That part of block group 2 consisting of blocks 2, 3, 4,



357120

5, 6, 7, and 8.

3. That part of tract 3.12 consisting of:

a. All of block group 2.

4. That part of tract 20.10 consisting of:

a. That part of block group 1 consisting of blocks 0, 1, 2, 3, 4, 5, 6, 7, 8, 9, 10, 11, 12, 13, 14, 15, 16, 17, 18, 19, 20, 21, 22, 23, 24, 25, 26, 27, 28, 29, 30, 31, 32, 33, 34, 35, 36, 38, 39, 40, 41, 42, 43, 44, 45, 46, 47, 48, 49, 50, 51, 52, 53, 54, 55, 56, 57, 58, and 59.

(21) District 21 is composed of:

(a) That part of Pasco County consisting of:

1. All of tracts 302.03, 302.04, 302.05, 303.03, 303.04, 304.04, 304.05, 304.06, 304.07, 304.08, 304.09, 304.10, 304.11, 304.12, 305.01, 305.02, 306.01, 306.02, 307.00, 308.00, 309.01, 309.05, 309.06, 310.03, 310.05, 310.06, 310.07, 310.08, 310.09, 310.10, 310.11, 310.12, 310.13, 310.14, 313.01, 313.02, 314.01, 314.04, 314.06, 314.07, 314.10, 314.11, 314.12, 315.03, 315.04, 315.05, 315.06, 315.07, 315.08, 316.01, 316.02, 317.04, 317.05, 317.06, 317.07, and 317.08.

2. That part of tract 316.03 consisting of:

a. That part of block group 3 consisting of block 2.

3. That part of tract 316.05 consisting of:

a. That part of block group 1 consisting of blocks 16 and 17.

4. That part of tract 317.01 consisting of:

a. That part of block group 1 consisting of blocks 7, 8, 9, 10, 11, 12, 14, 15, 16, 17, 18, 19, 20, 21, 22, 24, 25, 26, 27, 28, 29, 30, 31, 32, 53, 54, 55, 56, 57, 58, 59, 60, 61, 62, 63, 64, 65, 66, 67, 68, 69, 70, 71, 72, 73, 74, 75, 76, 77, 78, 79,



357120

1374 80, 81, 82, 83, 84, 85, 86, 87, 88, 89, 90, 91, 92, 93, 94, 95,  
1375 96, 97, 98, 99, 100, 101, 102, 103, 104, 105, 106, 107, 108,  
1376 109, 110, 111, 112, 113, 114, 115, 116, 117, 118, 119, 120, 121,  
1377 122, 123, 124, 125, 126, 127, 128, 129, 130, 131, 132, 136, 137,  
1378 138, 148, 149, 150, and 151.

1379 5. That part of tract 317.03 consisting of:

1380 a. That part of block group 1 consisting of blocks 2, 3, 4,  
1381 5, 6, 9, 10, 11, 12, 13, 14, 15, 16, 17, 18, 19, 20, 21, 22, 23,  
1382 24, 25, 26, 27, 28, 29, 30, 31, 32, 33, 34, 35, 36, 37, 38, 39,  
1383 40, 41, 42, 43, and 44.

1384 b. All of block group 2.

1385 c. All of block group 3.

1386 6. That part of tract 9900.00 consisting of:

1387 a. That part of block group 0 consisting of blocks 5, 6, 7,  
1388 8, 9, 10, 11, 12, 13, and 14.

1389 (b) That part of Pinellas County consisting of:

1390 1. All of tracts 260.01, 260.03, 260.04, 261.01, 261.02,  
1391 262.00, 263.00, 265.02, 266.02, 267.01, 267.03, 267.04, 267.05,  
1392 268.04, 268.09, 268.11, 268.12, 268.13, 268.14, 268.15, 268.16,  
1393 268.17, 268.18, 268.19, 268.20, 268.21, 269.04, 269.08, 269.09,  
1394 269.11, 269.12, 269.13, 269.14, 269.15, 269.16, 269.17, 270.00,  
1395 271.05, 271.06, 271.07, 271.08, 272.02, 272.04, 272.06, 272.07,  
1396 272.08, 272.09, 272.10, 272.11, 272.12, 273.08, 273.09, 273.14,  
1397 273.16, 273.17, 273.18, 273.19, 273.20, 273.21, 273.23, 273.24,  
1398 273.25, 273.26, 273.27, 273.28, 273.29, 273.30, 273.31, 273.32,  
1399 273.33, 274.01, 274.04, 275.01, 275.03, 275.04, and 276.04.

1400 2. That part of tract 255.05 consisting of:

1401 a. That part of block group 2 consisting of blocks 0, 3,  
1402 25, and 26.



357120

1403        3. That part of tract 257.00 consisting of:  
1404        a. All of block group 1.  
1405        b. All of block group 2.  
1406        c. That part of block group 3 consisting of blocks 0, 1, 2,  
1407        3, 4, 8, 9, 10, 11, 12, 13, 14, 15, 16, 17, 18, 19, 20, 21, 22,  
1408        23, 24, 25, 26, 27, 28, 29, 30, 31, 32, 33, 34, 35, 36, and 37.  
1409        4. That part of tract 259.02 consisting of:  
1410        a. All of block group 1.  
1411        b. That part of block group 2 consisting of blocks 0, 1, 2,  
1412        3, 4, 5, 6, 7, 8, 9, 10, 11, 12, 13, 14, 15, 16, 20, 21, 22, 23,  
1413        24, 25, 26, 27, 28, 37, 38, 39, 40, 41, 42, 55, and 56.  
1414        5. That part of tract 264.02 consisting of:  
1415        a. All of block group 2.  
1416        b. That part of block group 3 consisting of blocks 0, 1, 2,  
1417        3, 4, 5, 6, 7, 8, 9, and 10.  
1418        6. That part of tract 265.01 consisting of:  
1419        a. That part of block group 2 consisting of blocks 0, 1, 2,  
1420        3, 4, 5, 6, 7, 8, 9, 10, 11, 12, 13, 14, 15, 16, 17, 18, 19, 20,  
1421        21, 22, 23, 24, 25, and 31.  
1422        7. That part of tract 9900.00 consisting of:  
1423        a. That part of block group 0 consisting of blocks 1, 2, 3,  
1424        4, 5, 6, 7, 8, 9, 10, 11, 12, 13, 14, and 15.  
1425        (22) District 22 is composed of:  
1426        (a) All of Sarasota County.  
1427        (b) That part of Manatee County consisting of:  
1428        1. All of tracts 3.04, 3.05, 3.13, 3.14, 8.05, 8.08, 8.09,  
1429        8.10, 8.13, 8.14, 9.01, 9.02, 10.01, 10.02, 20.05, 20.08, 20.16,  
1430        20.17, 20.22, and 20.23.  
1431        2. That part of tract 3.11 consisting of:



357120

- 1432 a. That part of block group 2 consisting of blocks 0 and 1.
- 1433 3. That part of tract 3.12 consisting of:
- 1434 a. All of block group 1.
- 1435 4. That part of tract 20.10 consisting of:
- 1436 a. That part of block group 1 consisting of block 37.
- 1437 b. All of block group 2.
- 1438 (23) District 23 is composed of:
- 1439 (a) That part of Hillsborough County consisting of:
- 1440 1. All of tracts 101.05, 101.06, 101.07, 101.08, 102.03,
- 1441 102.10, 102.11, 102.12, 102.13, 102.15, 102.16, 102.17, 102.18,
- 1442 103.03, 103.04, 110.13, 110.19, 121.06, 121.07, 121.08, 121.09,
- 1443 121.10, 122.06, 122.07, 122.08, 122.09, 122.10, 122.12, 122.13,
- 1444 123.01, 123.03, 123.04, 124.01, 124.02, 124.03, 125.01, 125.03,
- 1445 125.04, 126.00, 127.01, 127.02, 128.00, 129.00, 130.01, 130.02,
- 1446 130.03, 130.04, 132.03, 132.04, 132.05, 133.07, 133.11, 133.12,
- 1447 133.16, 143.00, 9803.00, and 9804.00.
- 1448 2. That part of tract 103.05 consisting of:
- 1449 a. All of block group 1.
- 1450 b. All of block group 2.
- 1451 3. That part of tract 108.10 consisting of:
- 1452 a. That part of block group 1 consisting of blocks 0 and 6.
- 1453 4. That part of tract 110.08 consisting of:
- 1454 a. That part of block group 1 consisting of blocks 0, 1, 6,
- 1455 and 11.
- 1456 b. That part of block group 2 consisting of block 2.
- 1457 5. That part of tract 110.16 consisting of:
- 1458 a. That part of block group 1 consisting of blocks 0, 11,
- 1459 12, and 15.
- 1460 6. That part of tract 110.17 consisting of:



357120

a. That part of block group 1 consisting of blocks 0 and 1.

7. That part of tract 133.05 consisting of:

a. That part of block group 1 consisting of blocks 0, 1, 2, 3, 4, and 5.

(b) That part of Pasco County consisting of:

1. All of tracts 316.04, 319.01, 319.02, 319.03, 320.01, 320.05, 320.06, 320.07, 320.08, 320.09, 320.10, 320.11, 320.12, 320.13, 320.14, 321.03, 321.04, 321.05, 321.06, 321.07, 321.08, 321.09, 321.10, 321.11, 321.12, 321.13, 322.00, 323.00, 324.01, 324.02, 325.00, 326.01, 326.02, 327.00, 328.02, 328.04, 328.05, 329.01, 329.02, 329.05, 330.05, 330.06, 330.07, 330.08, 330.09, 330.10, 330.11, 330.12, 330.13, 330.14, 331.01, and 331.02.

2. That part of tract 316.03 consisting of:

a. All of block group 1.

b. All of block group 2.

c. That part of block group 3 consisting of blocks 0, 1, 3, 4, 5, 6, 7, 8, 9, 10, 11, 12, 13, 14, 15, 16, 17, and 18.

3. That part of tract 316.05 consisting of:

a. That part of block group 1 consisting of blocks 0, 1, 2, 3, 4, 5, 6, 7, 8, 9, 10, 11, 12, 13, 14, and 15.

b. All of block group 2.

4. That part of tract 317.01 consisting of:

a. That part of block group 1 consisting of blocks 0, 1, 2, 6, 23, 33, 34, 35, 36, 37, 38, 39, 40, 41, 42, 43, 44, 45, 46, 47, 48, 49, 50, 51, 52, 133, 134, 135, 139, 140, 141, 142, 143, 144, 145, 146, and 147.

5. That part of tract 318.06 consisting of:

a. That part of block group 2 consisting of block 13.

6. That part of tract 318.08 consisting of:



357120

a. That part of block group 2 consisting of blocks 3, 4, and 12.

7. That part of tract 318.09 consisting of:

a. That part of block group 1 consisting of blocks 0, 1, 2, 3, 4, 7, 8, 9, 10, 11, 12, 13, 14, 15, 16, 18, 19, 21, 23, 24, 25, 26, and 27.

b. All of block group 2.

(24) District 24 is composed of:

(a) That part of Palm Beach County consisting of:

1. All of tracts 5.05, 5.09, 5.12, 5.13, 7.02, 7.03, 8.03, 8.05, 9.02, 9.03, 10.02, 10.03, 10.04, 11.01, 11.02, 12.00, 13.01, 13.02, 14.02, 14.03, 14.04, 15.00, 16.00, 17.00, 18.01, 18.02, 19.04, 19.07, 19.09, 19.10, 19.11, 19.12, 19.13, 19.16, 19.17, 19.18, 19.19, 19.20, 19.21, 20.05, 20.06, 21.00, 22.00, 23.00, 24.00, 26.00, 27.01, 27.02, 27.03, 28.00, 29.00, 30.00, 31.01, 31.02, 32.01, 32.02, 33.00, 34.00, 35.07, 35.12, 35.13, 35.14, 36.00, 37.00, 38.01, 38.02, 39.01, 39.02, 40.05, 40.07, 40.08, 40.09, 40.10, 40.11, 40.12, 40.13, 41.01, 41.02, 42.03, 42.04, 42.05, 42.06, 42.07, 43.00, 44.01, 44.02, 45.00, 46.01, 46.02, 47.02, 47.04, 47.05, 47.06, 48.10, 48.13, 48.15, 48.16, 48.17, 48.18, 48.19, 48.20, 48.21, 48.22, 48.23, 49.02, 49.03, 49.04, 50.00, 51.01, 51.02, 52.02, 52.03, 52.04, 53.00, 54.12, 54.13, 55.01, 55.02, 56.02, 58.14, 59.16, 59.17, 59.60, 59.61, 9800.00, and 9805.00.

2. That part of tract 5.07 consisting of:

a. That part of block group 1 consisting of blocks 13, 27, 28, 29, 30, 31, 32, 33, and 34.

3. That part of tract 6.00 consisting of:

a. That part of block group 1 consisting of blocks 22, 24,



357120

1519 25, 26, 27, 28, 29, 30, 31, 32, 33, 34, and 35.

1520 4. That part of tract 9.04 consisting of:

1521 a. All of block group 1.

1522 5. That part of tract 56.01 consisting of:

1523 a. That part of block group 2 consisting of blocks 0, 1, 2,

1524 3, 4, 5, 6, 7, 8, 9, 10, 11, 12, 13, 14, 15, 16, 17, and 18.

1525 b. All of block group 3.

1526 6. That part of tract 57.03 consisting of:

1527 a. That part of block group 1 consisting of blocks 0, 1, 2,

1528 3, 4, 5, 6, 7, and 22.

1529 7. That part of tract 58.07 consisting of:

1530 a. All of block group 1.

1531 b. That part of block group 2 consisting of blocks 0, 1, 2,

1532 3, 4, 5, 6, 7, 8, 9, 10, 11, 12, 13, 14, and 16.

1533 c. All of block group 3.

1534 d. That part of block group 4 consisting of blocks 0, 1, 2,

1535 3, 4, 5, 6, 7, 8, and 9.

1536 8. That part of tract 58.15 consisting of:

1537 a. That part of block group 1 consisting of blocks 0, 1, 2,

1538 3, 4, 5, 6, 7, 8, 9, 10, 11, 12, 13, 14, and 18.

1539 b. All of block group 2.

1540 9. That part of tract 77.54 consisting of:

1541 a. That part of block group 1 consisting of block 0.

1542 10. That part of tract 9900.00 consisting of:

1543 a. That part of block group 0 consisting of blocks 5, 6, 7,

1544 8, and 9.

1545 (25) District 25 is composed of:

1546 (a) All of Osceola County.

1547 (b) That part of Orange County consisting of:





357120

1. All of tracts 168.03, 168.04, 168.08, 168.09, 168.10, 168.11, 168.12, 168.13, 168.14, 170.04, 170.06, 170.11, 170.12, 170.13, 170.15, 170.18, 170.19, 170.20, 170.21, 170.22, 170.23, 170.24, 170.25, and 170.26.

2. That part of tract 142.02 consisting of:

a. That part of block group 3 consisting of blocks 3, 4, 5, 6, 7, 9, 10, 11, 12, 13, 14, 15, 16, 17, 18, 19, 20, 21, 22, and 23.

3. That part of tract 168.02 consisting of:

a. All of block group 1.

b. That part of block group 2 consisting of blocks 76, 77, 78, 79, 80, 81, 82, 83, 84, 85, 86, and 87.

4. That part of tract 169.02 consisting of:

a. That part of block group 1 consisting of blocks 38, 39, 42, 43, 44, 45, 46, 47, 48, 49, 50, and 51.

5. That part of tract 170.01 consisting of:

a. That part of block group 3 consisting of blocks 0, 1, 2, 3, 4, 5, 6, 7, 8, 9, 10, 11, 12, 13, 14, 15, 16, 17, 18, 20, 21, 22, 23, 24, 25, 26, 27, 28, 29, 35, 36, 37, 38, 39, 40, 41, 42, 43, 44, 45, 46, 47, 48, 51, 52, 53, 54, 55, 56, 57, 58, 59, 60, 61, 62, 63, 64, 65, 66, 67, 68, 69, 70, 71, 72, 73, 74, 75, 76, 77, 78, 79, 80, 81, 82, 83, 84, 85, 86, 87, 88, 89, 90, 91, 92, 93, 94, 95, 96, and 97.

(26) District 26 is composed of:

(a) That part of Palm Beach County consisting of:

1. All of tracts 54.11, 57.02, 57.04, 58.10, 58.11, 58.12, 58.13, 58.18, 58.19, 58.20, 58.21, 59.18, 59.21, 59.22, 59.23, 59.26, 59.30, 59.31, 59.33, 59.34, 59.36, 59.37, 59.38, 59.39, 59.40, 59.42, 59.43, 59.44, 59.45, 59.46, 59.47, 59.49, 59.50,



357120

1577 59.51, 59.52, 59.53, 59.54, 59.55, 59.57, 59.58, 59.59, 60.05,  
1578 60.06, 60.07, 60.08, 60.09, 60.10, 60.11, 60.12, 61.00, 62.01,  
1579 62.02, 62.03, 63.01, 63.02, 64.01, 64.02, 65.01, 65.02, 66.02,  
1580 66.04, 66.06, 66.07, 67.00, 68.01, 68.02, 69.06, 69.07, 69.08,  
1581 69.09, 69.10, 69.11, 69.12, 70.05, 70.06, 70.07, 70.08, 70.09,  
1582 70.10, 70.11, 70.12, 70.13, 71.00, 72.02, 72.06, 72.07, 72.08,  
1583 73.01, 73.02, 74.07, 74.10, 74.12, 74.14, 77.05, 77.10, 77.16,  
1584 77.21, 77.23, 77.24, 77.25, 77.42, 77.43, 77.46, 77.47, 77.48,  
1585 77.49, 77.50, 77.51, 77.52, 77.57, 77.58, 77.59, 77.63, 77.64,  
1586 77.68, 77.69, 77.70, 77.71, 77.72, 77.73, 77.74, 77.75, 77.76,  
1587 77.78, 77.79, 77.80, 81.02, 82.01, 82.02, 82.03, 83.02, and  
1588 9804.00.

1589 2. That part of tract 56.01 consisting of:

1590 a. All of block group 1.

1591 b. That part of block group 2 consisting of block 19.

1592 3. That part of tract 57.03 consisting of:

1593 a. That part of block group 1 consisting of blocks 8, 9,  
1594 10, 11, 12, 13, 14, 15, 16, 17, 18, 19, 20, and 21.

1595 4. That part of tract 58.07 consisting of:

1596 a. That part of block group 2 consisting of block 15.

1597 b. That part of block group 4 consisting of blocks 10, 11,  
1598 and 12.

1599 5. That part of tract 58.15 consisting of:

1600 a. That part of block group 1 consisting of blocks 15, 16,  
1601 and 17.

1602 6. That part of tract 72.05 consisting of:

1603 a. All of block group 2.

1604 b. All of block group 3.

1605 7. That part of tract 74.21 consisting of:



357120

- 1606        a. That part of block group 1 consisting of blocks 0, 1,  
1607 and 2.
- 1608        b. All of block group 3.
- 1609        c. All of block group 4.
- 1610        8. That part of tract 75.01 consisting of:
- 1611        a. That part of block group 1 consisting of blocks 3, 4, 5,  
1612 and 6.
- 1613        9. That part of tract 77.30 consisting of:
- 1614        a. All of block group 2.
- 1615        b. All of block group 3.
- 1616        c. All of block group 4.
- 1617        10. That part of tract 77.54 consisting of:
- 1618        a. That part of block group 1 consisting of blocks 1, 2, 3,  
1619 4, 5, 6, 7, 8, 9, 10, and 11.
- 1620        b. All of block group 2.
- 1621        c. All of block group 3.
- 1622        11. That part of tract 79.17 consisting of:
- 1623        a. That part of block group 4 consisting of blocks 33, 34,  
1624 35, 36, 37, 38, 72, 73, 74, 87, 88, 89, 90, 91, 92, 96, 97, 98,  
1625 99, 100, 101, 102, 103, 104, 105, 106, 107, 108, 109, 110, 113,  
1626 114, 115, 116, 117, 118, 119, 120, 121, 122, 123, 124, 125, 126,  
1627 127, 128, 129, 130, 131, 132, 133, 134, 135, 136, 137, 138, 139,  
1628 140, 141, 142, 145, 146, 147, 148, 149, 150, 151, 152, 153, 154,  
1629 155, 156, 157, 158, 175, 176, 177, 178, 179, 180, 181, 182, 183,  
1630 184, 185, 186, 187, 188, 189, 190, 191, 192, 193, 194, 195, 196,  
1631 197, 198, 199, 200, 201, 202, 203, 204, 206, 207, 208, 209, 210,  
1632 and 211.
- 1633        12. That part of tract 80.02 consisting of:
- 1634        a. That part of block group 4 consisting of blocks 16, 17,



357120

18, and 19.

13. That part of tract 81.01 consisting of:

a. That part of block group 1 consisting of blocks 23, 24, 25, 26, 27, 28, 40, 41, 42, 43, 44, 45, 46, 47, 48, 49, 50, 51, 52, 53, 54, 55, 56, 57, 58, 59, 60, 61, 62, 63, 64, 65, 66, 69, 70, 72, 73, 74, 75, 76, 77, 78, 79, 80, 81, 82, and 83.

b. All of block group 2.

c. All of block group 3.

14. That part of tract 83.01 consisting of:

a. All of block group 1.

b. That part of block group 2 consisting of blocks 0, 1, 2, 3, 4, 5, 6, 7, 8, 9, 10, 11, 12, 13, 14, 15, 16, 17, 20, 21, 22, 23, 24, 25, 26, 27, 28, 29, 30, 31, 32, 33, 34, 35, 36, 37, 38, 39, 40, 41, 42, 43, 44, 45, 46, 47, 48, 49, 50, 51, 52, 53, 54, 55, 56, 57, 58, 59, 60, 61, 62, 63, 64, 65, 66, 67, 68, 69, 70, 71, 72, 73, 74, 75, 76, 77, 78, and 79.

15. That part of tract 9900.00 consisting of:

a. That part of block group 0 consisting of blocks 10, 11, and 12.

16. That part of tract 9901.00 consisting of:

a. That part of block group 0 consisting of blocks 3 and 4.

(27) District 27 is composed of:

(a) All of Charlotte County.

(b) All of De Soto County.

(c) All of Hardee County.

(d) That part of Lee County consisting of:

1. All of tracts 4.02, 202.01, 202.02, 203.01, 203.02, 205.01, 301.00, 302.01, 302.02, 302.05, 303.00, 401.23, 401.24, 401.25, 401.26, 401.27, 402.05, 402.06, 402.07, 402.08, 402.09,



357120

1664 402.10, 402.11, and 402.12.

1665 2. That part of tract 201.02 consisting of:

1666 a. That part of block group 1 consisting of blocks 0, 1, 2,  
1667 3, 4, 5, 6, 7, 8, 9, 10, 11, 12, 14, 15, 16, 17, 18, 19, 20, and  
1668 21.

1669 b. That part of block group 2 consisting of blocks 0, 1, 2,  
1670 4, 5, 6, 7, 8, 9, 10, 11, 12, 13, 14, 15, 16, 17, 18, 19, 20,  
1671 21, 22, 23, 24, 25, 26, 27, 28, 29, 30, 31, 32, 33, 34, and 35.

1672 c. All of block group 3.

1673 d. All of block group 4.

1674 3. That part of tract 201.03 consisting of:

1675 a. That part of block group 1 consisting of blocks 0, 1, 2,  
1676 3, 4, 5, 6, 8, 9, 10, 11, 12, 13, 14, 15, 16, 17, 18, 19, 20,  
1677 and 25.

1678 b. That part of block group 2 consisting of blocks 0, 1, 2,  
1679 3, 4, 5, 6, 7, 8, 9, 10, 11, 12, 13, 14, 15, 16, 18, 19, 20, 22,  
1680 23, 25, 27, 28, 29, 30, 31, and 32.

1681 4. That part of tract 201.04 consisting of:

1682 a. That part of block group 1 consisting of blocks 0, 1, 2,  
1683 3, 4, 5, 6, 7, 8, 9, 10, 11, 12, 15, 16, 17, 18, 19, 20, and 21.

1684 b. That part of block group 2 consisting of blocks 0, 1, 2,  
1685 3, 4, 5, 6, 7, 8, 9, 10, 11, 13, 14, 15, 16, 17, 18, 19, 20, 21,  
1686 and 22.

1687 5. That part of tract 204.00 consisting of:

1688 a. That part of block group 2 consisting of blocks 0, 1, 2,  
1689 3, 5, 6, and 7.

1690 6. That part of tract 208.02 consisting of:

1691 a. All of block group 1.

1692 b. That part of block group 3 consisting of blocks 0, 6, 7,



357120

1693 8, 9, 10, 11, 12, 13, 14, 15, 16, 17, 18, 19, 20, 21, 22, 23,  
1694 24, 25, 26, 27, 28, 29, 30, and 31.

1695 7. That part of tract 401.10 consisting of:  
1696 a. That part of block group 1 consisting of blocks 0, 1, 2,  
1697 3, 4, 5, 6, 7, 8, 9, 10, 11, 12, 13, 14, 15, 16, 17, 18, 19, 20,  
1698 21, 22, 23, 24, 25, 26, 27, 28, 29, 30, 31, 32, and 35.

1699 (e) That part of Polk County consisting of:  
1700 1. All of tracts 118.21, 118.22, 118.32, 118.35, 118.36,  
1701 118.37, 118.38, 119.02, 119.08, 119.09, 119.10, 119.11, 119.12,  
1702 119.13, 145.02, 148.02, 148.03, 148.04, 149.03, 149.04, 149.05,  
1703 149.06, 150.00, 151.01, 151.02, 152.00, 153.01, 154.02, 154.04,  
1704 154.05, 156.00, 157.01, 157.02, 158.01, 158.02, 159.00, 160.01,  
1705 160.02, 160.03, and 161.00.

1706 2. That part of tract 106.01 consisting of:  
1707 a. All of block group 3.

1708 3. That part of tract 106.03 consisting of:  
1709 a. That part of block group 1 consisting of blocks 1, 2, 3,  
1710 4, 5, 6, 7, 8, 9, 10, and 11.

1711 b. That part of block group 2 consisting of blocks 2, 3, 4,  
1712 5, 6, 7, 8, 9, 10, 11, 12, 13, 14, 15, 16, and 17.

1713 4. That part of tract 117.04 consisting of:  
1714 a. That part of block group 1 consisting of blocks 9 and  
1715 10.

1716 5. That part of tract 117.21 consisting of:  
1717 a. That part of block group 2 consisting of blocks 37 and  
1718 38.

1719 6. That part of tract 117.22 consisting of:  
1720 a. That part of block group 1 consisting of blocks 33, 34,  
1721 35, and 36.



357120

1722       7. That part of tract 118.34 consisting of:  
1723       a. All of block group 1.  
1724       b. All of block group 2.  
1725       c. That part of block group 3 consisting of blocks 16, 17,  
1726 18, 19, 20, 22, 23, 24, 25, 26, 27, 28, 29, 31, 32, 33, 34, 35,  
1727 36, 37, 38, 39, 40, 41, 42, 43, 44, 45, 46, 47, 48, 49, 50, 51,  
1728 56, 57, 58, 59, 60, 61, 62, 63, 64, 65, 66, 67, 68, 69, 70, 71,  
1729 72, 73, 74, 75, 76, 77, and 78.  
1730       8. That part of tract 119.01 consisting of:  
1731       a. That part of block group 1 consisting of blocks 4, 5, 7,  
1732 9, 10, 11, 12, 13, 14, 15, 16, 17, 18, 19, 20, and 21.  
1733       b. All of block group 2.  
1734       9. That part of tract 144.02 consisting of:  
1735       a. That part of block group 1 consisting of blocks 20, 34,  
1736 35, 36, 37, 38, 39, 40, 43, 44, 45, 46, 47, 48, 49, 50, 51, 52,  
1737 53, 54, 55, 56, 57, 58, 59, 60, 61, 62, 63, 64, 65, 66, 67, 68,  
1738 69, 70, 71, 72, 73, 74, 77, 78, 80, 81, 82, 83, 84, 85, 86, 87,  
1739 88, 89, 90, and 91.  
1740       10. That part of tract 145.01 consisting of:  
1741       a. All of block group 1.  
1742       b. All of block group 2.  
1743       c. All of block group 3.  
1744       d. That part of block group 4 consisting of blocks 31, 33,  
1745 37, 42, 43, 44, 45, 46, 47, 48, 49, 50, 51, 52, 53, 54, 55, 56,  
1746 75, 76, and 77.  
1747       11. That part of tract 146.00 consisting of:  
1748       a. That part of block group 1 consisting of blocks 6, 7, 8,  
1749 9, 10, 19, 20, 21, 22, 23, 24, 27, 28, 29, 30, 32, 33, 34, 35,  
1750 36, 37, 38, 39, 40, 41, 42, 43, 44, 45, 46, 47, and 48.



357120

b. All of block group 2.

12. That part of tract 147.01 consisting of:

a. That part of block group 1 consisting of blocks 11, 28, 29, 30, 31, 32, 33, 34, 35, 36, 37, 38, 59, 60, 61, 62, 63, 64, 65, 66, 67, 68, 69, 70, 71, 72, 73, 74, 75, 76, 80, 81, 82, 83, 84, 85, 86, 87, 88, 89, 90, and 91.

b. All of block group 2.

c. That part of block group 3 consisting of blocks 1, 2, 3, 4, 5, 6, 7, 8, 9, 10, 11, 12, 13, 14, 15, 16, 17, 18, 19, 20, 21, 22, 23, 24, 25, 26, and 27.

13. That part of tract 147.03 consisting of:

a. That part of block group 2 consisting of blocks 7 and 8.

b. That part of block group 3 consisting of blocks 1, 2, and 3.

14. That part of tract 147.04 consisting of:

a. That part of block group 1 consisting of blocks 1, 2, 3, 4, 5, 6, 7, 8, 9, 10, 11, 12, 13, 14, 15, 16, 17, 18, 19, 20, 21, 22, 23, 24, 25, 26, 27, 28, 29, 30, 31, 32, 33, 34, 35, 36, 37, 38, 39, 40, 41, 42, 43, 44, 45, 46, 47, 48, 49, 50, 51, 52, 53, 54, 55, 56, 57, 58, 59, 60, 61, 62, 63, 64, and 65.

b. All of block group 2.

15. That part of tract 153.02 consisting of:

a. That part of block group 1 consisting of blocks 7, 14, 15, 16, 17, 18, 19, 20, 21, 22, 23, 24, 25, 26, 27, 28, 29, 30, 31, 32, 33, 34, 35, 36, 37, 38, 42, 43, 44, 45, 46, 47, 48, 49, 50, 51, 52, 53, 54, 55, 56, 57, 58, 59, 60, 61, and 62.

b. All of block group 2.

16. That part of tract 154.01 consisting of:

a. All of block group 1.





357120

b. That part of block group 2 consisting of blocks 0, 1, 2, 3, 4, 5, 6, 8, 9, 10, 11, 12, 13, 14, 15, 16, 17, 18, 19, 20, 21, 22, 23, 24, 25, 26, 27, 28, 29, 30, 31, 32, 33, 34, 35, 36, 37, 38, 39, 40, 41, 42, 43, 44, 45, 46, 47, 48, and 49.

17. That part of tract 155.00 consisting of:

a. That part of block group 1 consisting of blocks 8, 9, 10, 11, 12, 13, 14, 15, 16, 17, 18, 19, 20, 21, 22, 23, 24, 25, 26, 27, 28, 29, 30, 31, 32, 33, 34, 35, 36, 37, 38, 39, 40, 41, 42, 43, 44, 45, 46, 47, 48, 49, 50, 51, 52, 53, 54, 55, 56, 57, 58, 59, 60, 61, 62, 63, 64, 65, 66, 67, 68, and 69.

b. That part of block group 3 consisting of blocks 3, 4, 5, 6, 7, 8, 9, 10, 11, 12, 13, 14, 15, 16, 17, 18, 19, 20, 21, 22, 23, 24, 25, 26, 27, 28, 29, 30, 31, 32, 33, 34, 35, 36, 37, 38, 39, 40, 41, 42, 43, 44, 45, 46, 47, 48, 49, 50, 51, 52, 53, 54, 55, 56, 57, 58, 59, 60, and 61.

(28) District 28 is composed of:

(a) All of Collier County.

(b) All of Hendry County.

(c) That part of Lee County consisting of:

1. All of tracts 401.09, 401.18, 401.20, 401.21, 401.22, 401.28, 401.29, 401.30, 401.31, 401.32, 401.33, 401.36, 401.37, 401.38, 401.39, 403.01, 403.02, 403.03, 403.04, 403.05, 403.08, 403.10, 403.11, 403.12, 403.13, 403.14, 403.15, 403.16, 503.11, 503.12, 503.23, 503.24, 503.25, and 9800.00.

2. That part of tract 401.10 consisting of:

a. That part of block group 1 consisting of blocks 33, 34, 36, 37, and 38.

(29) District 29 is composed of:

(a) All of Glades County.



357120

1809        (b) All of Highlands County.

1810        (c) All of Indian River County.

1811        (d) All of Okeechobee County.

1812        (e) That part of St Lucie County consisting of:

1813        1. All of tracts 3801.00, 3802.00, 3803.00, 3804.00,

1814 3805.00, 3806.00, 3807.00, 3808.00, 3809.01, 3809.02, 3810.00,

1815 3811.03, 3811.04, 3811.05, 3811.06, 3811.07, 3812.04, 3813.00,

1816 3814.01, 3814.02, 3815.04, 3815.05, 3815.06, 3815.07, 3815.08,

1817 3816.02, 3816.03, 3816.04, 3816.05, 3817.01, 3817.02, 3818.02,

1818 3818.03, 3818.04, 3820.09, 3820.10, 3820.11, 3820.12, 3820.13,

1819 3820.14, 3821.22, 3821.23, 3821.24, 3821.25, 3822.01, 9800.00,

1820 and 9900.00.

1821        2. That part of tract 3820.07 consisting of:

1822        a. That part of block group 1 consisting of blocks 0, 1, 2,

1823 3, 4, 5, 6, 7, 8, 9, 10, 11, 12, 13, 14, 15, 16, 17, 18, 19, 20,

1824 21, 22, 23, 24, 25, 26, 27, 28, 29, 30, 31, 32, 33, 34, 35, 36,

1825 37, 38, 39, 40, 41, 42, 43, 44, 45, 46, 47, and 49.

1826        b. That part of block group 2 consisting of blocks 0, 1, 2,

1827 3, 4, 5, 6, 7, 8, 9, 10, 11, 12, 13, 14, 15, 17, 18, 19, 20, 21,

1828 22, 23, 24, 25, 26, 27, 28, 29, 30, 31, 32, 33, 34, 35, 36, 37,

1829 38, 39, 40, 41, 42, 43, 44, 45, 46, 47, 48, 49, 50, 51, 52, and

1830 53.

1831        3. That part of tract 3820.08 consisting of:

1832        a. That part of block group 1 consisting of blocks 0, 1, 2,

1833 3, 4, 5, 6, 7, 8, 9, 10, 13, 14, 15, 16, 17, 18, 19, 20, 21, 22,

1834 23, 24, 25, 26, 27, 28, 29, 30, 31, 32, 33, 34, 35, 36, 37, 38,

1835 39, 40, 41, 42, 43, 44, 45, 46, and 47.

1836        b. All of block group 2.

1837        c. All of block group 3.



357120

1838 d. All of block group 4.  
1839 4. That part of tract 3821.20 consisting of:  
1840 a. All of block group 1.  
1841 b. That part of block group 2 consisting of blocks 0, 1, 2,  
1842 and 3.  
1843 c. All of block group 3.  
1844 d. All of block group 4.  
1845 5. That part of tract 3821.21 consisting of:  
1846 a. That part of block group 1 consisting of blocks 0, 1, 2,  
1847 3, 4, 5, 6, 7, 8, 9, 10, 11, and 12.  
1848 b. That part of block group 2 consisting of blocks 0, 1, 2,  
1849 and 3.  
1850 c. All of block group 3.  
1851 6. That part of tract 3821.26 consisting of:  
1852 a. That part of block group 1 consisting of block 0.  
1853 b. That part of block group 2 consisting of blocks 0, 1, 2,  
1854 and 8.  
1855 7. That part of tract 3821.27 consisting of:  
1856 a. All of block group 1.  
1857 b. All of block group 2.  
1858 c. That part of block group 3 consisting of blocks 0, 1, 2,  
1859 3, 4, 5, 6, 7, 8, 9, 10, 11, 12, 13, 14, 15, and 16.  
1860 8. That part of tract 3822.02 consisting of:  
1861 a. That part of block group 1 consisting of blocks 0, 1, 2,  
1862 3, 4, 5, 6, 7, 8, 9, 10, 11, 12, 13, 14, 15, 16, 17, 18, 19, 20,  
1863 21, 22, 23, 24, 25, 26, 27, 28, 29, 30, 31, 32, 33, 34, 35, 36,  
1864 37, 38, 39, 40, 41, 42, 43, 44, 45, 46, 47, 48, 49, 50, 51, 52,  
1865 53, 54, 55, 56, 57, 58, 59, 60, 61, 62, 63, 64, 65, 66, 67, 68,  
1866 69, 70, 71, 72, 73, 74, 75, 76, 77, 78, 79, 80, 81, 82, 83, 84,



357120

1867 85, 86, 87, 88, 89, 90, 91, 92, 93, 94, 95, 96, 97, 98, 99, 100,  
1868 101, 102, 103, 104, 105, 106, 107, 108, 109, 110, 111, 112, 113,  
1869 114, 115, 116, 117, 118, 119, 120, 121, 122, 123, 124, 125, 126,  
1870 127, 128, 129, 130, 131, 132, 133, 134, 135, 136, 137, 138, 139,  
1871 140, 141, 142, 143, 144, 150, 151, 152, 157, 158, 159, 160, 161,  
1872 162, 163, 164, 165, 166, 167, 168, 169, 170, 171, 172, 173, 174,  
1873 175, 176, 177, 178, 179, 180, 181, 182, 183, 184, 185, and 186.

1874 b. All of block group 2.

1875 (30) District 30 is composed of:

1876 (a) That part of Broward County consisting of:

1877 1. All of tracts 103.04, 103.05, 103.08, 104.01, 104.02,  
1878 104.03, 104.05, 104.06, 104.07, 105.02, 105.03, 105.04, 106.03,  
1879 106.04, 106.05, 106.06, 106.09, 106.10, 106.11, 106.13, 106.14,  
1880 106.15, 107.01, 201.01, 201.03, 201.04, 202.04, 202.05, 202.06,  
1881 202.09, 202.10, 202.11, 202.12, 202.13, 202.14, 203.02, 203.08,  
1882 203.09, 203.11, 203.13, 203.14, 203.15, 203.16, 203.17, 203.19,  
1883 203.20, 203.21, 203.22, 203.23, 203.24, 203.25, 205.01, 303.01,  
1884 305.00, 306.01, 306.02, 307.02, 307.03, 307.04, 307.05, 308.05,  
1885 308.06, 502.05, and 502.06.

1886 2. That part of tract 101.04 consisting of:

1887 a. That part of block group 1 consisting of block 6.

1888 3. That part of tract 103.06 consisting of:

1889 a. All of block group 2.

1890 4. That part of tract 103.07 consisting of:

1891 a. All of block group 1.

1892 b. That part of block group 2 consisting of blocks 0, 1, 2,  
1893 3, 4, 5, 6, 7, 8, 9, 10, 11, 12, 13, 14, 15, 16, 17, 18, 19, 20,  
1894 21, 22, 23, 24, 25, 30, 31, 32, and 33.

1895 c. All of block group 3.



357120

5. That part of tract 106.01 consisting of:

a. All of block group 1.

b. That part of block group 2 consisting of blocks 0, 1, 2, 3, 4, 5, 6, 7, 8, 9, 10, 11, 12, 13, 14, 15, 16, 17, 18, 19, 20, 21, 22, 23, 26, 27, 28, 29, 30, 31, 32, 33, 34, 35, 36, 37, 38, 39, 40, 41, 42, 43, 44, 45, 46, 47, 48, and 49.

c. All of block group 3.

d. All of block group 4.

6. That part of tract 106.12 consisting of:

a. That part of block group 1 consisting of blocks 0, 1, 2, 3, 4, 5, 6, 7, 8, 9, 10, 11, 12, 13, 14, 15, 16, 17, 18, 19, 20, 21, 22, 23, 24, 25, 26, 27, 28, 29, 30, 31, 32, 33, 34, 35, and 36.

b. That part of block group 2 consisting of blocks 0, 1, 2, 3, 4, 5, 6, 7, 8, 9, 10, 11, 12, 13, 14, 15, 16, 17, 18, 19, 20, 21, 22, 24, and 25.

7. That part of tract 107.02 consisting of:

a. That part of block group 1 consisting of blocks 1, 2, 3, 4, 5, 6, 7, 8, 9, 10, 11, 12, 13, 14, 15, 16, 17, 18, 19, 20, 21, 22, 23, 24, 25, 26, 27, 28, 29, 30, 31, 32, 33, 34, 35, 36, 37, 38, 39, 40, and 41.

b. That part of block group 2 consisting of blocks 1, 2, 3, 4, 5, 6, 7, 8, 9, 10, 11, 12, 13, 14, 15, 16, 17, 18, 19, 20, 21, 22, 23, 24, 25, 26, 27, 28, 29, 30, 31, 32, 33, and 34.

c. All of block group 3.

d. All of block group 4.

8. That part of tract 203.12 consisting of:

a. That part of block group 1 consisting of blocks 0, 1, 2, 3, 4, 5, 6, 8, 9, 10, 11, 12, 13, and 14.



357120

1925 b. All of block group 2.

1926 9. That part of tract 203.18 consisting of:

1927 a. That part of block group 1 consisting of blocks 0, 1, 2,

1928 3, 4, 5, 7, 8, 9, 10, 11, 12, 13, 14, 15, 16, 17, 18, 19, 20,

1929 21, 22, 23, 24, 25, and 26.

1930 b. All of block group 2.

1931 c. All of block group 3.

1932 d. All of block group 4.

1933 10. That part of tract 203.26 consisting of:

1934 a. All of block group 1.

1935 b. That part of block group 2 consisting of blocks 0, 1, 2,

1936 3, 4, 5, 6, 7, 8, 9, 10, 11, 12, 13, 14, 15, 16, 18, 19, 20, 21,

1937 22, 23, 24, 25, 26, 27, 28, 29, 30, 31, 32, 33, 34, 35, 36, 37,

1938 38, 39, and 40.

1939 c. All of block group 3.

1940 d. All of block group 4.

1941 11. That part of tract 204.04 consisting of:

1942 a. That part of block group 3 consisting of block 11.

1943 12. That part of tract 205.02 consisting of:

1944 a. That part of block group 1 consisting of block 5.

1945 b. All of block group 2.

1946 c. All of block group 3.

1947 d. All of block group 4.

1948 13. That part of tract 303.02 consisting of:

1949 a. All of block group 1.

1950 b. All of block group 2.

1951 c. That part of block group 3 consisting of blocks 1, 2, 3,

1952 4, 5, 6, 7, 8, 9, 10, 11, 12, 13, 14, 15, 16, 17, 18, 19, 20,

1953 21, 22, 23, 24, 25, 26, 27, 28, 29, 30, 31, 32, 33, and 34.



357120

d. That part of block group 4 consisting of blocks 1, 3, 4, 5, 6, 7, 8, 9, 10, 11, 12, 13, 14, 15, 16, 17, 18, 19, 20, and 21.

14. That part of tract 304.01 consisting of:

a. That part of block group 1 consisting of blocks 2, 3, 4, 5, 6, 7, 8, 9, 10, 11, 12, 13, 14, 15, 16, 17, 18, 19, 20, 21, and 22.

b. All of block group 2.

15. That part of tract 304.02 consisting of:

a. That part of block group 1 consisting of blocks 1, 2, 3, 4, 5, 6, 7, 8, 9, 10, 11, 12, 13, 14, 15, 16, 17, 18, 19, 20, 21, 22, 23, 24, 25, 26, 27, 28, 29, 34, 37, and 38.

b. All of block group 2.

c. That part of block group 3 consisting of blocks 0, 1, 2, 3, 4, 5, 8, 9, 10, 11, 12, 14, 15, 16, 17, 18, 19, 20, 21, 22, 23, 24, 25, and 26.

16. That part of tract 308.03 consisting of:

a. That part of block group 2 consisting of blocks 0, 1, 2, 3, 9, 10, 11, 12, 13, 14, 15, 16, 21, 22, 23, 24, 25, 26, and 27.

17. That part of tract 308.04 consisting of:

a. That part of block group 2 consisting of blocks 7, 8, 9, 10, 11, 12, 13, 14, 15, 16, and 17.

18. That part of tract 502.04 consisting of:

a. All of block group 1.

b. That part of block group 2 consisting of block 0.

(b) That part of Palm Beach County consisting of:

1. All of tracts 72.04, 74.20, 75.04, 75.05, 76.03, 76.04, 76.05, 76.10, 76.12, 76.13, 76.14, 76.15, 76.16, 76.19, 76.20,



357120

1983 76.21, 76.22, 76.23, 76.24, 77.31, 77.32, 77.35, 77.36, 77.38,  
1984 77.39, 77.40, 77.41, 77.66, 77.67, and 77.77.  
1985 2. That part of tract 72.05 consisting of:  
1986 a. All of block group 1.  
1987 b. All of block group 4.  
1988 3. That part of tract 74.21 consisting of:  
1989 a. That part of block group 1 consisting of blocks 3, 4, 5,  
1990 6, 7, 8, 9, 10, 11, 12, 13, 14, 15, 16, 17, 18, 19, 20, 21, 22,  
1991 23, and 24.  
1992 b. All of block group 2.  
1993 4. That part of tract 75.01 consisting of:  
1994 a. That part of block group 1 consisting of blocks 0, 1, 2,  
1995 7, 8, 9, 10, 11, 12, 13, 14, 15, 16, 17, and 18.  
1996 b. All of block group 2.  
1997 c. All of block group 3.  
1998 5. That part of tract 77.30 consisting of:  
1999 a. All of block group 1.  
2000 (31) District 31 is composed of:  
2001 (a) All of Martin County.  
2002 (b) That part of Palm Beach County consisting of:  
2003 1. All of tracts 1.02, 1.03, 1.04, 2.02, 2.04, 2.08, 2.10,  
2004 2.11, 2.13, 2.14, 2.16, 2.17, 2.18, 2.19, 2.20, 2.21, 2.22,  
2005 2.23, 3.01, 3.03, 3.04, 4.05, 4.06, 4.07, 4.08, 4.10, 9.05,  
2006 78.05, 78.12, 78.13, 78.14, 78.18, 78.20, 78.21, 78.23, 78.30,  
2007 78.31, 78.32, 78.33, 78.34, 78.35, 78.37, 78.38, 78.40, 78.41,  
2008 78.42, 78.43, 78.44, 78.45, 78.46, 78.47, 78.48, 78.49, 78.50,  
2009 78.51, 78.52, 78.53, 79.09, 79.13, 79.14, 79.15, 79.16, 79.18,  
2010 79.19, 80.01, 9801.00, and 9802.00.  
2011 2. That part of tract 5.07 consisting of:





357120

2012        a. That part of block group 1 consisting of blocks 0, 1, 2,  
2013 3, 4, 5, 6, 7, 8, 9, 10, 11, 12, 14, 15, 16, 17, 18, 19, 20, 21,  
2014 22, 23, 24, 25, 26, 35, and 36.  
2015        3. That part of tract 6.00 consisting of:  
2016        a. That part of block group 1 consisting of blocks 0, 1, 2,  
2017 3, 4, 5, 6, 7, 8, 9, 10, 11, 12, 13, 14, 15, 16, 17, 18, 19, 20,  
2018 21, and 23.  
2019        4. That part of tract 9.04 consisting of:  
2020        a. All of block group 2.  
2021        b. All of block group 3.  
2022        5. That part of tract 79.17 consisting of:  
2023        a. All of block group 1.  
2024        b. All of block group 2.  
2025        c. All of block group 3.  
2026        d. That part of block group 4 consisting of blocks 0, 1, 2,  
2027 3, 4, 5, 6, 7, 8, 9, 10, 11, 12, 13, 14, 15, 16, 17, 18, 19, 20,  
2028 21, 22, 23, 24, 25, 26, 27, 28, 29, 30, 31, 32, 39, 40, 41, 42,  
2029 43, 44, 45, 46, 47, 48, 49, 50, 51, 52, 53, 54, 55, 56, 57, 58,  
2030 59, 60, 61, 62, 63, 64, 65, 66, 67, 68, 69, 70, 71, 75, 76, 77,  
2031 78, 79, 80, 81, 82, 83, 84, 85, 86, 93, 94, 95, 111, 112, 143,  
2032 144, 159, 160, 161, 162, 163, 164, 165, 166, 167, 168, 169, 170,  
2033 171, 172, 173, 174, and 205.  
2034        6. That part of tract 80.02 consisting of:  
2035        a. All of block group 1.  
2036        b. All of block group 2.  
2037        c. All of block group 3.  
2038        d. That part of block group 4 consisting of blocks 0, 1, 2,  
2039 3, 4, 5, 6, 7, 8, 9, 10, 11, 12, 13, 14, 15, 20, 21, 22, and 23.  
2040        7. That part of tract 81.01 consisting of:



357120

2041        a. That part of block group 1 consisting of blocks 0, 1, 2,  
2042 3, 4, 5, 6, 7, 8, 9, 10, 11, 12, 13, 14, 15, 16, 17, 18, 19, 20,  
2043 21, 22, 29, 30, 31, 32, 33, 34, 35, 36, 37, 38, 39, 67, 68, and  
2044 71.  
2045        8. That part of tract 83.01 consisting of:  
2046        a. That part of block group 2 consisting of blocks 18 and  
2047 19.  
2048        9. That part of tract 9900.00 consisting of:  
2049        a. That part of block group 0 consisting of blocks 1, 2, 3,  
2050 and 4.  
2051        10. That part of tract 9901.00 consisting of:  
2052        a. That part of block group 0 consisting of blocks 1, 2,  
2053 and 5.  
2054        (c) That part of St Lucie County consisting of:  
2055        1. All of tracts 3819.00, 3820.15, 3820.16, 3821.10,  
2056 3821.12, 3821.14, 3821.15, 3821.16, 3821.17, 3821.18, 3821.19,  
2057 3821.28, 3821.29, and 3821.30.  
2058        2. That part of tract 3820.07 consisting of:  
2059        a. That part of block group 1 consisting of block 48.  
2060        b. That part of block group 2 consisting of block 16.  
2061        3. That part of tract 3820.08 consisting of:  
2062        a. That part of block group 1 consisting of blocks 11 and  
2063 12.  
2064        4. That part of tract 3821.20 consisting of:  
2065        a. That part of block group 2 consisting of blocks 4 and 5.  
2066        5. That part of tract 3821.21 consisting of:  
2067        a. That part of block group 1 consisting of blocks 13 and  
2068 14.  
2069        b. That part of block group 2 consisting of blocks 4 and 5.



357120

6. That part of tract 3821.26 consisting of:

a. That part of block group 1 consisting of blocks 1, 2, 3, 4, 5, 6, 7, 8, 9, 10, 11, 12, 13, 14, 15, 16, 17, 18, 19, 20, 21, 22, 23, 24, 25, 26, 27, 28, 29, 30, 31, 32, 33, 34, 35, 36, 37, 38, 39, 40, 41, 42, 43, 44, 45, 46, 47, 48, 49, 50, 51, 52, 53, 54, 55, 56, 57, 58, 59, 60, 61, 62, 63, 64, 65, 66, 67, 68, 69, 70, 71, 72, 73, 74, 75, 76, 77, 78, 79, 80, 81, 82, 83, 84, 85, 86, 87, 88, 89, 90, 91, 92, 93, 94, 95, 96, 97, 98, 99, 100, 101, 102, 103, 104, 105, 106, 107, 108, 109, 110, 111, 112, 113, 114, 115, 116, 117, 118, 119, 120, 121, 122, 123, and 124.

b. That part of block group 2 consisting of blocks 3, 4, 5, 6, 7, 9, 10, 11, 12, 13, 14, 15, 16, 17, 18, 19, 20, 21, 22, 23, 24, 25, 26, 27, 28, 29, 30, 31, 32, 33, 34, 35, 36, 37, and 38.

c. All of block group 3.

d. All of block group 4.

e. All of block group 5.

f. All of block group 6.

7. That part of tract 3821.27 consisting of:

a. That part of block group 3 consisting of blocks 17, 18, and 19.

8. That part of tract 3822.02 consisting of:

a. That part of block group 1 consisting of blocks 145, 146, 147, 148, 149, 153, 154, 155, and 156.

(32) District 32 is composed of:

(a) That part of Broward County consisting of:

1. All of tracts 204.05, 204.06, 204.07, 204.12, 204.14, 204.15, 204.17, 204.18, 204.19, 204.20, 204.21, 408.01, 408.02, 409.01, 409.02, 410.00, 411.00, 412.00, 413.00, 414.00, 415.00, 416.01, 416.02, 417.00, 426.01, 426.02, 428.02, 429.00, 501.00,



357120

2099 502.07, 502.08, 503.01, 503.06, 503.08, 503.09, 503.11, 503.12,  
2100 503.13, 503.14, 503.15, 503.16, 504.01, 504.02, 505.01, 505.02,  
2101 506.02, 507.01, 507.02, 508.00, 601.05, 601.07, 601.09, 601.14,  
2102 601.15, 601.16, 601.17, 601.18, 601.21, 601.22, 601.23, 601.24,  
2103 601.25, 601.26, 601.27, 601.28, 601.29, 601.30, 602.03, 602.06,  
2104 602.07, 602.08, 602.09, 602.10, 602.11, 602.12, 602.14, 602.15,  
2105 603.02, 603.03, 603.04, 603.05, 603.06, 604.01, 604.02, 604.04,  
2106 604.05, 605.01, 605.03, 605.04, 605.05, 606.03, 606.05, 606.06,  
2107 606.07, 606.08, 606.09, 607.00, 608.01, 608.02, 609.00, 610.03,  
2108 and 610.04.  
2109 2. That part of tract 204.04 consisting of:  
2110 a. All of block group 1.  
2111 b. All of block group 2.  
2112 c. That part of block group 3 consisting of blocks 0, 1, 2,  
2113 3, 4, 5, 6, 7, 8, 9, 10, 12, 13, 14, 15, 16, 17, 18, and 19.  
2114 3. That part of tract 204.16 consisting of:  
2115 a. That part of block group 1 consisting of blocks 0, 1, 2,  
2116 3, 4, 5, 6, 7, 8, 9, 10, 11, 12, 13, 15, 16, 17, 18, 19, 20, 21,  
2117 22, 23, 24, 25, 26, 27, 28, and 29.  
2118 b. All of block group 2.  
2119 4. That part of tract 205.02 consisting of:  
2120 a. That part of block group 1 consisting of blocks 0, 1, 2,  
2121 3, 4, 6, 7, 8, 9, 10, 11, 12, 13, 14, and 15.  
2122 5. That part of tract 402.05 consisting of:  
2123 a. That part of block group 3 consisting of block 3.  
2124 6. That part of tract 403.00 consisting of:  
2125 a. That part of block group 1 consisting of block 4.  
2126 7. That part of tract 423.02 consisting of:  
2127 a. That part of block group 2 consisting of blocks 1, 2, 3,



357120

2128 4, 5, 6, 7, 12, and 13.

2129 8. That part of tract 425.01 consisting of:

2130 a. That part of block group 1 consisting of blocks 1, 2, 3,

2131 4, 5, 6, 7, 8, 11, 12, 15, 16, and 18.

2132 b. That part of block group 2 consisting of blocks 2, 3, 4,

2133 6, 7, 8, 9, 10, 13, 14, 15, 16, 17, 18, 19, 20, 21, 22, 23, 24,

2134 25, 26, 27, 28, 29, 30, 31, 32, 33, 34, 35, 36, and 37.

2135 9. That part of tract 425.02 consisting of:

2136 a. That part of block group 1 consisting of blocks 1, 2, 3,

2137 4, 5, 6, 7, 11, 12, 13, 14, 15, 16, 17, 18, 19, 20, 23, 24, 25,

2138 26, 27, 28, 29, 30, 32, 33, 34, 35, and 36.

2139 b. That part of block group 2 consisting of blocks 1, 2, 3,

2140 4, 5, 6, 7, 8, 9, 10, 11, 12, 13, 14, 15, 16, 17, 18, 19, 20,

2141 21, 22, 23, 24, 25, 28, 29, 30, 31, 32, 33, 34, and 35.

2142 10. That part of tract 427.00 consisting of:

2143 a. All of block group 1.

2144 b. All of block group 3.

2145 c. That part of block group 4 consisting of blocks 0, 1, 2,

2146 3, 4, 5, 6, 7, 8, 9, 10, 11, 12, 13, 19, and 20.

2147 11. That part of tract 428.01 consisting of:

2148 a. That part of block group 1 consisting of blocks 0, 1, 2,

2149 3, 4, 5, 6, 7, 8, 9, 10, 11, 12, 13, 14, 15, 16, 17, 18, 19, 20,

2150 21, 22, 23, 24, 25, 26, 30, 31, 32, 33, 34, 35, 36, 37, and 38.

2151 b. All of block group 2.

2152 c. All of block group 3.

2153 d. All of block group 4.

2154 12. That part of tract 430.02 consisting of:

2155 a. That part of block group 1 consisting of blocks 0, 1, 2,

2156 3, 4, 5, 6, 7, 8, 9, 10, and 11.



357120

2157        b. That part of block group 6 consisting of blocks 0, 1, 2,  
2158 and 6.  
2159        13. That part of tract 502.04 consisting of:  
2160        a. That part of block group 2 consisting of blocks 1, 2, 3,  
2161 4, 5, 6, 7, 8, 9, 10, 11, 12, 13, 14, 15, 16, 17, 18, 19, 20,  
2162 21, 22, 23, 24, 25, 26, 27, 28, 29, 30, 31, 32, 33, 34, 35, 36,  
2163 37, 38, 39, 40, 41, 42, 43, 44, 45, 46, 47, 48, 49, 50, 51, 52,  
2164 and 53.  
2165        b. All of block group 3.  
2166        14. That part of tract 506.01 consisting of:  
2167        a. All of block group 1.  
2168        b. That part of block group 2 consisting of blocks 0, 1, 2,  
2169 3, 4, 5, 6, 9, 10, 11, 12, 13, 14, 15, 16, 17, 18, 19, 20, 21,  
2170 22, 23, 24, 25, 26, 27, 28, 29, 30, 31, 32, 33, and 34.  
2171        c. All of block group 3.  
2172        15. That part of tract 509.00 consisting of:  
2173        a. That part of block group 5 consisting of blocks 11, 17,  
2174 18, 19, 20, 21, 22, 23, and 24.  
2175        16. That part of tract 601.11 consisting of:  
2176        a. That part of block group 1 consisting of blocks 0, 1, 2,  
2177 3, 4, 5, 6, 7, 8, 9, 10, 11, 12, 13, 14, 15, 16, 17, 18, 19, 20,  
2178 21, 22, 24, 25, 26, 27, 28, and 29.  
2179        b. All of block group 2.  
2180        c. All of block group 3.  
2181        d. All of block group 4.  
2182        e. All of block group 5.  
2183        17. That part of tract 601.13 consisting of:  
2184        a. All of block group 1.  
2185        b. That part of block group 2 consisting of blocks 0, 1, 2,



357120

2186 3, 4, 5, 6, 7, 8, 9, 10, 11, 12, 13, 14, 15, 16, 17, 18, 19, 20,  
2187 21, 22, 23, 24, 25, 26, 27, 28, 30, 31, 32, 33, 34, 35, 36, 37,  
2188 38, 39, 40, and 41.  
2189 c. All of block group 3.  
2190 18. That part of tract 601.19 consisting of:  
2191 a. All of block group 1.  
2192 b. All of block group 2.  
2193 c. That part of block group 3 consisting of blocks 0, 1, 2,  
2194 3, 4, 5, 6, 7, 8, and 9.  
2195 19. That part of tract 601.20 consisting of:  
2196 a. All of block group 1.  
2197 b. All of block group 2.  
2198 c. All of block group 3.  
2199 d. That part of block group 4 consisting of blocks 2, 3, 4,  
2200 25, 41, 42, and 43.  
2201 20. That part of tract 610.01 consisting of:  
2202 a. That part of block group 1 consisting of blocks 0, 1, 2,  
2203 3, 4, 5, 6, 7, 8, 9, 10, 11, 12, 13, 14, 15, 17, 18, 19, 20, 21,  
2204 22, 23, 24, 25, 26, 27, 28, 29, and 30.  
2205 b. All of block group 2.  
2206 c. All of block group 3.  
2207 21. That part of tract 611.00 consisting of:  
2208 a. That part of block group 2 consisting of block 0.  
2209 b. That part of block group 4 consisting of blocks 10 and  
2210 11.  
2211 22. That part of tract 701.03 consisting of:  
2212 a. That part of block group 2 consisting of block 1.  
2213 23. That part of tract 702.04 consisting of:  
2214 a. That part of block group 1 consisting of blocks 0 and 1.



357120

2215        24. That part of tract 702.05 consisting of:  
2216        a. That part of block group 2 consisting of blocks 0, 1, 2,  
2217 and 3.  
2218        25. That part of tract 702.08 consisting of:  
2219        a. That part of block group 2 consisting of blocks 0, 1,  
2220 and 3.  
2221        b. That part of block group 3 consisting of blocks 0 and 1.  
2222        26. That part of tract 702.10 consisting of:  
2223        a. That part of block group 1 consisting of blocks 0, 1, 2,  
2224 and 5.  
2225        27. That part of tract 702.12 consisting of:  
2226        a. That part of block group 3 consisting of blocks 0 and 1.  
2227        28. That part of tract 702.13 consisting of:  
2228        a. That part of block group 2 consisting of blocks 0 and 1.  
2229        29. That part of tract 703.24 consisting of:  
2230        a. That part of block group 2 consisting of blocks 0 and 1.  
2231        b. That part of block group 3 consisting of blocks 0, 1, 2,  
2232 and 3.  
2233        (33) District 33 is composed of:  
2234        (a) That part of Lee County consisting of:  
2235        1. All of tracts 3.03, 3.04, 3.05, 3.06, 4.01, 5.02, 5.03,  
2236 5.04, 6.00, 7.00, 8.00, 9.00, 10.01, 10.02, 11.01, 11.03, 11.04,  
2237 12.03, 12.04, 12.05, 12.06, 12.07, 12.08, 12.09, 13.00, 14.01,  
2238 14.02, 15.01, 15.02, 16.01, 16.02, 17.01, 17.05, 17.06, 17.08,  
2239 17.09, 17.10, 17.11, 18.01, 18.02, 19.03, 19.08, 19.10, 19.11,  
2240 19.12, 19.13, 19.15, 19.16, 19.17, 19.18, 19.19, 19.20, 19.21,  
2241 19.22, 19.23, 101.04, 101.06, 101.07, 101.08, 101.09, 101.10,  
2242 101.11, 101.12, 101.13, 102.03, 102.05, 102.06, 102.07, 102.08,  
2243 102.09, 102.10, 103.02, 103.03, 103.05, 103.06, 103.07, 103.08,





357120

2244 103.09, 104.04, 104.11, 104.12, 104.13, 104.14, 104.15, 104.16,  
2245 104.17, 104.18, 104.19, 104.20, 104.21, 104.22, 104.23, 105.01,  
2246 105.03, 105.04, 106.01, 106.02, 107.01, 107.02, 108.01, 108.02,  
2247 108.03, 205.02, 206.00, 207.00, 208.01, 401.08, 401.11, 401.13,  
2248 401.17, 401.34, 401.35, 501.03, 501.04, 501.05, 501.06, 502.04,  
2249 502.05, 502.06, 502.07, 502.08, 502.10, 502.11, 502.12, 502.13,  
2250 503.05, 503.06, 503.15, 503.16, 503.17, 503.18, 503.19, 503.20,  
2251 503.21, 503.22, 504.01, 504.02, 505.01, 505.02, 506.01, 506.03,  
2252 506.04, 601.01, 601.02, 602.01, 602.02, 602.03, 603.00, 701.01,  
2253 701.02, 702.01, 702.02, 801.00, 802.02, 802.03, 802.04, 803.00,  
2254 901.00, and 9900.00.  
2255 2. That part of tract 201.02 consisting of:  
2256 a. That part of block group 1 consisting of block 13.  
2257 b. That part of block group 2 consisting of block 3.  
2258 3. That part of tract 201.03 consisting of:  
2259 a. That part of block group 1 consisting of blocks 7, 21,  
2260 22, 23, and 24.  
2261 b. That part of block group 2 consisting of blocks 17, 21,  
2262 24, 26, and 33.  
2263 4. That part of tract 201.04 consisting of:  
2264 a. That part of block group 1 consisting of blocks 13, 14,  
2265 and 22.  
2266 b. That part of block group 2 consisting of block 12.  
2267 5. That part of tract 204.00 consisting of:  
2268 a. All of block group 1.  
2269 b. That part of block group 2 consisting of blocks 4, 8, 9,  
2270 10, 11, 12, 13, 14, 15, 16, 17, 18, 19, 20, 21, 22, 23, 24, 25,  
2271 26, 27, 28, 29, 30, 31, 32, 33, 34, 35, 36, 37, 38, 39, 40, 41,  
2272 42, 43, 44, 45, 46, 47, 48, 49, 50, 51, 52, 53, 54, 55, and 56.



357120

2273 c. All of block group 3.  
2274 6. That part of tract 208.02 consisting of:  
2275 a. All of block group 2.  
2276 b. That part of block group 3 consisting of blocks 1, 2, 3,  
2277 4, and 5.  
2278 (34) District 34 is composed of:  
2279 (a) That part of Miami-Dade County consisting of:  
2280 1. All of tracts 1.09, 1.20, 1.24, 2.04, 2.06, 2.11, 2.12,  
2281 2.13, 2.15, 2.16, 2.18, 2.19, 2.20, 2.21, 2.22, 2.23, 2.24,  
2282 2.25, 2.26, 2.27, 2.28, 3.02, 3.06, 3.07, 3.08, 3.09, 3.10,  
2283 3.11, 3.12, 4.02, 4.05, 4.08, 4.09, 4.10, 4.11, 4.13, 4.14,  
2284 4.15, 4.16, 4.17, 4.18, 4.19, 4.20, 5.04, 5.06, 5.07, 5.09,  
2285 10.03, 10.04, 10.05, 10.06, 10.07, 10.08, 11.01, 11.02, 11.03,  
2286 11.04, 12.04, 12.05, 12.06, 12.07, 12.08, 12.09, 13.01, 13.02,  
2287 14.01, 14.02, 15.01, 15.02, 18.01, 18.02, 18.03, 19.01, 19.03,  
2288 19.04, 20.01, 20.03, 20.04, 21.00, 22.01, 22.02, 23.00, 38.01,  
2289 38.03, 38.04, 39.06, 39.09, 39.11, 39.12, 39.13, 39.14, 39.15,  
2290 39.16, 39.17, 39.18, 39.19, 39.21, 39.22, 94.01, 94.02, 95.03,  
2291 95.04, 95.05, 95.06, 96.01, 96.02, 98.03, 98.04, 98.06, 98.09,  
2292 98.10, 98.11, 98.12, 99.03, 99.04, 99.05, 99.06, 99.07, 99.08,  
2293 99.09, 100.10, 100.12, 100.19, 100.20, 100.21, 100.22, 100.23,  
2294 100.24, 100.25, and 9808.00.  
2295 2. That part of tract 1.28 consisting of:  
2296 a. That part of block group 3 consisting of blocks 2, 4, 5,  
2297 6, 7, 15, 16, and 17.  
2298 3. That part of tract 1.30 consisting of:  
2299 a. That part of block group 2 consisting of blocks 0 and 3.  
2300 b. That part of block group 5 consisting of blocks 2 and 3.  
2301 4. That part of tract 1.32 consisting of:



357120

2302       a. That part of block group 1 consisting of blocks 2, 3,  
2303 and 4.

2304       b. That part of block group 4 consisting of blocks 0 and 2.

2305       5. That part of tract 5.05 consisting of:

2306       a. That part of block group 2 consisting of blocks 0, 1, 2,  
2307 3, 4, 5, 6, 7, 8, 9, 11, 12, 13, 14, 15, 16, 17, 18, 31, 32, 33,  
2308 34, 35, and 42.

2309       6. That part of tract 5.08 consisting of:

2310       a. That part of block group 1 consisting of blocks 0, 1, 2,  
2311 3, 4, 5, 6, 7, 8, 9, 10, and 11.

2312       b. That part of block group 2 consisting of blocks 0, 1, 2,  
2313 3, 4, 5, 6, 7, 8, 9, 10, 11, 12, 13, 14, 15, 16, 17, 20, and 21.

2314       7. That part of tract 9.03 consisting of:

2315       a. That part of block group 1 consisting of blocks 0, 1, 2,  
2316 3, 19, 20, 21, 24, 25, 26, 30, 31, 32, 33, 34, 37, 38, 41, 42,  
2317 43, 44, 45, 48, and 49.

2318       8. That part of tract 17.01 consisting of:

2319       a. That part of block group 2 consisting of blocks 0, 1, 2,  
2320 5, 6, 7, 8, 9, 10, 13, 14, and 15.

2321       b. That part of block group 3 consisting of blocks 0, 1, 2,  
2322 4, 5, 6, 8, 9, 10, 29, 30, and 31.

2323       9. That part of tract 24.03 consisting of:

2324       a. That part of block group 1 consisting of blocks 0, 1, 2,  
2325 3, 4, 5, 6, 7, 8, 15, and 16.

2326       10. That part of tract 24.04 consisting of:

2327       a. That part of block group 1 consisting of blocks 0, 1, 2,  
2328 3, 5, and 6.

2329       11. That part of tract 25.02 consisting of:

2330       a. All of block group 1.



357120

2331 b. That part of block group 3 consisting of blocks 0, 1, 2,  
2332 13, 14, 15, 16, 17, and 18.  
2333 12. That part of tract 26.00 consisting of:  
2334 a. That part of block group 2 consisting of blocks 0, 1, 2,  
2335 3, 4, and 5.  
2336 b. That part of block group 3 consisting of blocks 0, 1, 2,  
2337 and 7.  
2338 c. That part of block group 4 consisting of blocks 0 and 1.  
2339 d. That part of block group 5 consisting of blocks 0, 1, 2,  
2340 and 3.  
2341 13. That part of tract 27.02 consisting of:  
2342 a. That part of block group 1 consisting of blocks 0 and 1.  
2343 14. That part of tract 40.00 consisting of:  
2344 a. All of block group 1.  
2345 b. All of block group 2.  
2346 c. All of block group 3.  
2347 d. All of block group 4.  
2348 e. All of block group 6.  
2349 15. That part of tract 97.04 consisting of:  
2350 a. That part of block group 3 consisting of block 13.  
2351 16. That part of tract 100.26 consisting of:  
2352 a. That part of block group 1 consisting of blocks 0, 1, 2,  
2353 3, 4, 5, 6, 7, 8, 9, 15, 16, 17, and 18.  
2354 17. That part of tract 9900.00 consisting of:  
2355 a. That part of block group 0 consisting of blocks 1 and 2.  
2356 (35) District 35 is composed of:  
2357 (a) That part of Broward County consisting of:  
2358 1. All of tracts 702.09, 702.11, 703.04, 703.06, 703.10,  
2359 703.11, 703.12, 703.14, 703.15, 703.16, 703.18, 703.19, 703.20,



357120

2360 703.21, 703.23, 703.25, 703.26, 703.27, 703.28, 703.29, 703.30,  
2361 703.31, 704.01, 704.02, 704.03, 704.04, 704.05, 705.01, 705.03,  
2362 705.04, 706.01, 706.02, 906.01, 913.00, 1101.00, 1103.01,  
2363 1103.03, 1103.07, 1103.08, 1103.09, 1103.11, 1103.12, 1103.13,  
2364 1103.19, 1103.21, 1103.23, 1103.26, 1103.27, 1103.28, 1103.30,  
2365 1103.32, 1103.33, 1103.34, 1103.37, 1103.38, 1103.39, 1103.41,  
2366 1103.44, 1103.45, 1103.46, 1103.47, 1103.48, 1103.49, 1103.50,  
2367 1103.51, 1103.52, 1103.53, 1103.54, 1103.55, 1103.56, 1103.57,  
2368 1103.58, 1103.59, 1103.60, 1103.61, 1103.62, 1103.63, 1103.64,  
2369 1103.65, 1103.66, 1103.67, 1103.68, 1104.03, and 9800.00.

2370 2. That part of tract 106.01 consisting of:

2371 a. That part of block group 2 consisting of blocks 24 and  
2372 25.

2373 3. That part of tract 106.12 consisting of:

2374 a. That part of block group 1 consisting of block 37.

2375 b. That part of block group 2 consisting of block 23.

2376 4. That part of tract 203.12 consisting of:

2377 a. That part of block group 1 consisting of block 7.

2378 5. That part of tract 203.18 consisting of:

2379 a. That part of block group 1 consisting of block 6.

2380 6. That part of tract 203.26 consisting of:

2381 a. That part of block group 2 consisting of block 17.

2382 7. That part of tract 204.16 consisting of:

2383 a. That part of block group 1 consisting of block 14.

2384 8. That part of tract 601.11 consisting of:

2385 a. That part of block group 1 consisting of block 23.

2386 9. That part of tract 601.13 consisting of:

2387 a. That part of block group 2 consisting of block 29.

2388 10. That part of tract 601.19 consisting of:



357120

2389        a. That part of block group 3 consisting of blocks 10, 11,  
2390 12, 13, 14, 15, 16, 17, 18, 19, 20, 21, 22, 23, 24, and 25.  
2391        11. That part of tract 601.20 consisting of:  
2392        a. That part of block group 4 consisting of blocks 0, 1, 5,  
2393 6, 7, 8, 9, 10, 11, 12, 13, 14, 15, 16, 17, 18, 19, 20, 21, 22,  
2394 23, 24, 26, 27, 28, 29, 30, 31, 32, 33, 34, 35, 36, 37, 38, 39,  
2395 40, 44, 45, 46, 47, 48, 49, 50, 51, 52, 53, 54, 55, 56, 57, 58,  
2396 59, 60, 61, 62, 63, 64, 65, and 66.  
2397        12. That part of tract 701.02 consisting of:  
2398        a. That part of block group 1 consisting of blocks 6, 7, 8,  
2399 9, 10, 11, 12, 13, 14, 15, 16, 17, 18, 19, 20, 21, 30, 31, and  
2400 32.  
2401        13. That part of tract 701.03 consisting of:  
2402        a. All of block group 1.  
2403        b. That part of block group 2 consisting of blocks 2, 3, 4,  
2404 5, 6, 7, 8, 9, 10, 11, 12, 13, 14, 15, 18, 19, and 20.  
2405        14. That part of tract 701.04 consisting of:  
2406        a. That part of block group 1 consisting of blocks 11, 12,  
2407 13, 14, 15, 16, 17, 18, 19, 20, 21, 22, 23, 24, 25, 26, and 34.  
2408        b. All of block group 2.  
2409        15. That part of tract 702.04 consisting of:  
2410        a. That part of block group 1 consisting of blocks 2, 3, 4,  
2411 5, 6, 7, 8, 9, 10, 11, 12, 13, and 14.  
2412        b. All of block group 2.  
2413        16. That part of tract 702.05 consisting of:  
2414        a. All of block group 1.  
2415        b. That part of block group 2 consisting of blocks 4, 5, 6,  
2416 7, 8, 9, 10, 11, 12, 13, 14, 15, 16, 17, 18, 19, and 20.  
2417        c. All of block group 3.



357120

2418       17. That part of tract 702.08 consisting of:  
2419       a. All of block group 1.  
2420       b. That part of block group 2 consisting of blocks 2, 4, 5,  
2421 6, 7, 8, 9, 10, 11, 12, 13, 14, 15, 16, 17, 18, 19, 20, and 21.  
2422       c. That part of block group 3 consisting of blocks 2, 3, 4,  
2423 5, 6, 7, 8, 9, 10, 11, 12, 13, 14, 15, 16, 17, 18, 19, 20, 21,  
2424 22, 23, and 24.  
2425       18. That part of tract 702.10 consisting of:  
2426       a. That part of block group 1 consisting of blocks 3, 4, 6,  
2427 7, 8, 9, 10, 11, 12, 13, 14, 15, 16, 17, 18, 19, 20, 21, and 22.  
2428       b. All of block group 2.  
2429       19. That part of tract 702.12 consisting of:  
2430       a. All of block group 1.  
2431       b. All of block group 2.  
2432       c. That part of block group 3 consisting of blocks 2, 3, 4,  
2433 5, 6, and 7.  
2434       20. That part of tract 702.13 consisting of:  
2435       a. All of block group 1.  
2436       b. That part of block group 2 consisting of blocks 2, 3, 4,  
2437 5, 6, and 7.  
2438       21. That part of tract 703.24 consisting of:  
2439       a. All of block group 1.  
2440       b. That part of block group 2 consisting of blocks 2, 3, 4,  
2441 5, 6, 7, 8, 9, 10, 11, 12, 13, 14, 15, 16, and 17.  
2442       c. That part of block group 3 consisting of blocks 4, 5, 6,  
2443 7, 8, 9, 10, 11, 12, 13, 14, 15, 16, 17, 18, 19, 20, 21, 22, and  
2444 23.  
2445       22. That part of tract 906.02 consisting of:  
2446       a. All of block group 1.



357120

2447        b. All of block group 2.  
2448        c. All of block group 3.  
2449        d. All of block group 4.  
2450        e. That part of block group 5 consisting of blocks 1, 2, 3,  
2451 4, 5, 6, 7, 8, 9, 10, 11, 14, 15, 16, 17, 18, 19, 20, and 21.  
2452        23. That part of tract 907.00 consisting of:  
2453        a. That part of block group 1 consisting of blocks 1, 2, 3,  
2454 4, 5, 6, 7, 8, 9, 10, 11, 12, 13, 14, 15, 16, 17, 18, 19, 20,  
2455 21, 22, 23, 24, 25, 26, 27, and 28.  
2456        b. All of block group 2.  
2457        c. All of block group 3.  
2458        24. That part of tract 912.01 consisting of:  
2459        a. That part of block group 1 consisting of blocks 1, 2, 3,  
2460 4, 5, 6, 7, 8, 9, 10, 11, 12, 13, 14, 15, 16, 17, 18, 19, 20,  
2461 21, 22, 23, and 24.  
2462        b. All of block group 2.  
2463        c. All of block group 3.  
2464        25. That part of tract 912.02 consisting of:  
2465        a. That part of block group 1 consisting of blocks 1, 2, 3,  
2466 4, 5, 6, 7, 8, 9, 10, 11, 12, 13, 14, 15, 16, 17, 18, 19, 20,  
2467 21, 22, 23, 24, 25, 26, 27, 28, and 29.  
2468        b. All of block group 2.  
2469        26. That part of tract 914.00 consisting of:  
2470        a. That part of block group 4 consisting of block 4.  
2471        27. That part of tract 1104.02 consisting of:  
2472        a. All of block group 1.  
2473        b. That part of block group 2 consisting of blocks 1, 2, 3,  
2474 4, 5, 6, 7, 8, 9, 10, 11, 12, 13, 14, 15, 16, 17, 18, 19, 20,  
2475 21, 22, 23, 24, 25, 26, and 27.





357120

28. That part of tract 1104.04 consisting of:

a. That part of block group 1 consisting of blocks 1, 2, 3, 4, 5, 6, 7, 8, 9, 10, 11, 12, 13, 14, 15, 16, 17, 18, 19, 20, 21, 22, 23, 24, 25, 26, 27, 28, 29, 30, 31, 32, and 33.

b. All of block group 2.

c. All of block group 3.

(36) District 36 is composed of:

(a) That part of Miami-Dade County consisting of:

1. All of tracts 24.02, 25.01, 27.05, 27.07, 27.08, 27.09, 27.10, 28.00, 29.00, 30.01, 30.04, 30.05, 30.06, 31.00, 34.00, 36.03, 36.04, 36.05, 36.06, 36.07, 37.03, 37.04, 37.05, 37.06, 37.07, 37.08, 37.09, 37.10, 41.02, 41.03, 41.05, 41.06, 42.04, 42.05, 42.06, 42.07, 42.08, 43.01, 43.03, 43.04, 44.03, 44.04, 44.05, 44.06, 45.00, 49.01, 49.03, 49.04, 50.02, 50.03, 50.04, 51.02, 51.03, 51.04, 52.01, 52.02, 53.03, 53.04, 53.05, 53.06, 54.03, 54.05, 54.06, 54.07, 54.09, 54.10, 55.03, 55.04, 55.05, 55.06, 56.00, 57.01, 57.05, 57.06, 57.07, 57.08, 58.03, 58.04, 58.05, 58.06, 59.01, 59.02, 59.03, 59.04, 60.02, 60.03, 60.04, 61.03, 61.04, 61.05, 61.06, 62.01, 62.03, 62.05, 62.06, 63.02, 63.03, 63.04, 64.01, 64.02, 64.03, 65.01, 65.03, 65.04, 66.03, 66.04, 66.05, 66.06, 66.07, 66.08, 67.07, 67.09, 67.13, 67.14, 67.16, 67.17, 67.18, 67.19, 67.20, 67.21, 69.01, 69.02, 70.03, 70.04, 70.05, 70.06, 74.02, 88.07, 89.06, 89.07, 89.08, 89.09, 89.10, 89.11, 90.14, 90.15, 90.24, 90.26, 90.27, 90.29, 90.30, 90.31, 90.51, 90.52, 90.53, 90.54, 90.55, 91.01, 4901.00, and 9810.00.

2. That part of tract 24.03 consisting of:

a. That part of block group 1 consisting of blocks 9, 10, 11, 12, 13, 14, 17, 18, 19, 20, 21, 22, 23, 24, 25, and 26.



357120

2505        b. All of block group 2.

2506        3. That part of tract 24.04 consisting of:

2507        a. That part of block group 1 consisting of blocks 4, 7, 8,

2508 9, 10, 11, 12, 13, 14, 15, 16, 17, 18, 19, 20, 21, and 22.

2509        b. All of block group 2.

2510        c. All of block group 3.

2511        4. That part of tract 25.02 consisting of:

2512        a. All of block group 2.

2513        b. That part of block group 3 consisting of blocks 3, 4, 5,

2514 6, 7, 8, 9, 10, 11, 12, 19, 20, 21, 22, 23, 24, 25, and 26.

2515        5. That part of tract 26.00 consisting of:

2516        a. All of block group 1.

2517        b. That part of block group 2 consisting of blocks 6, 7, 8,

2518 9, 10, 11, 12, 13, 14, 15, 16, 17, 18, and 19.

2519        c. That part of block group 3 consisting of blocks 3, 4, 5,

2520 6, 8, 9, 10, 11, 12, 13, 14, 15, 16, 17, 18, 19, 20, and 21.

2521        d. That part of block group 4 consisting of blocks 2, 3, 4,

2522 5, 6, 7, 8, 9, and 10.

2523        e. That part of block group 5 consisting of blocks 4, 5, 6,

2524 7, 8, 9, 10, 11, 12, 13, and 14.

2525        6. That part of tract 27.02 consisting of:

2526        a. That part of block group 1 consisting of blocks 2, 3, 4,

2527 5, 6, 7, 8, 9, 10, 11, 12, 13, 14, 15, 16, 17, 18, 19, 20, 21,

2528 22, 23, 24, 25, 26, and 27.

2529        b. All of block group 2.

2530        7. That part of tract 40.00 consisting of:

2531        a. All of block group 5.

2532        8. That part of tract 67.06 consisting of:

2533        a. That part of block group 1 consisting of block 1.



357120

- 2534 9. That part of tract 67.15 consisting of:
- 2535 a. All of block group 1.
- 2536 b. All of block group 2.
- 2537 c. That part of block group 3 consisting of block 0.
- 2538 d. All of block group 4.
- 2539 10. That part of tract 67.22 consisting of:
- 2540 a. That part of block group 1 consisting of block 0.
- 2541 11. That part of tract 70.07 consisting of:
- 2542 a. All of block group 1.
- 2543 b. All of block group 3.
- 2544 12. That part of tract 77.08 consisting of:
- 2545 a. That part of block group 1 consisting of blocks 0, 1, 2,
- 2546 3, 4, 5, 6, 7, 8, 9, 10, 11, 12, 13, 14, 15, 16, 17, 18, and 19.
- 2547 b. That part of block group 2 consisting of block 0.
- 2548 c. All of block group 3.
- 2549 13. That part of tract 77.09 consisting of:
- 2550 a. That part of block group 1 consisting of blocks 0, 1, 2,
- 2551 3, 4, and 9.
- 2552 b. All of block group 2.
- 2553 14. That part of tract 88.05 consisting of:
- 2554 a. All of block group 2.
- 2555 15. That part of tract 88.06 consisting of:
- 2556 a. All of block group 2.
- 2557 16. That part of tract 90.10 consisting of:
- 2558 a. That part of block group 3 consisting of block 80.
- 2559 17. That part of tract 90.28 consisting of:
- 2560 a. All of block group 1.
- 2561 b. All of block group 2.
- 2562 c. That part of block group 3 consisting of blocks 0, 2, 3,



357120

2563 4, 5, 6, 7, 8, 9, 10, 11, 12, and 13.

2564 18. That part of tract 91.02 consisting of:

2565 a. That part of block group 2 consisting of blocks 31, 32,

2566 39, 40, 41, 42, 43, 44, 45, 46, 47, 48, 49, 50, and 51.

2567 19. That part of tract 9804.00 consisting of:

2568 a. That part of block group 1 consisting of blocks 0, 1, 2,

2569 3, 4, 7, 15, 16, 17, 18, 19, and 21.

2570 20. That part of tract 9805.00 consisting of:

2571 a. That part of block group 1 consisting of blocks 83, 84,

2572 85, 86, 87, 88, 89, 90, 91, 92, 93, 94, 100, and 103.

2573 (37) District 37 is composed of:

2574 (a) That part of Broward County consisting of:

2575 1. All of tracts 101.02, 101.03, 102.01, 102.02, 108.00,

2576 109.01, 109.02, 110.00, 301.00, 302.01, 302.02, 302.03, 309.02,

2577 309.03, 309.04, 310.01, 310.02, 311.01, 311.02, 312.03, 312.04,

2578 312.05, 312.06, 312.07, 401.01, 401.02, 402.03, 402.04, 402.06,

2579 404.01, 404.02, 405.02, 405.03, 405.05, 405.06, 406.01, 406.02,

2580 407.01, 407.02, 418.01, 418.02, 419.00, 420.00, 421.00, 422.00,

2581 423.01, 424.00, 430.01, 431.00, 433.01, 433.02, 510.01, 510.02,

2582 801.02, 801.03, 801.04, 801.05, 802.00, 804.02, 804.03, 804.05,

2583 804.06, 805.00, 901.02, 901.03, 901.04, 902.00, 903.01, 903.03,

2584 903.04, 904.01, 904.03, 904.04, 905.02, 905.03, 905.04, 908.01,

2585 908.02, 909.00, 910.00, 911.00, 915.00, 916.01, 916.02, 917.01,

2586 917.02, 918.02, 918.03, 918.04, 919.01, 919.03, 919.04, 920.00,

2587 1001.03, 1001.04, 1001.05, 1001.06, 1001.07, 1001.08, 1002.01,

2588 1002.03, 1002.04, 1003.01, 1003.02, 1004.00, 1005.01, 1005.02,

2589 1006.00, 1007.00, 1008.01, 1008.03, 1008.04, 1105.01, 1105.02,

2590 1106.00, and 9900.00.

2591 2. That part of tract 101.04 consisting of:



357120

- a. That part of block group 1 consisting of blocks 0, 1, 2, 3, 4, 5, 7, 8, 9, 10, 11, 12, 13, 14, 15, 16, 17, 18, 19, and 20.
- b. All of block group 2.
3. That part of tract 103.06 consisting of:
- a. All of block group 1.
4. That part of tract 103.07 consisting of:
- a. That part of block group 2 consisting of blocks 26, 27, 28, 29, 34, 35, and 36.
5. That part of tract 107.02 consisting of:
- a. That part of block group 1 consisting of block 0.
- b. That part of block group 2 consisting of block 0.
6. That part of tract 303.02 consisting of:
- a. That part of block group 3 consisting of block 0.
- b. That part of block group 4 consisting of blocks 0 and 2.
7. That part of tract 304.01 consisting of:
- a. That part of block group 1 consisting of blocks 0 and 1.
8. That part of tract 304.02 consisting of:
- a. That part of block group 1 consisting of blocks 0, 30, 31, 32, 33, 35, and 36.
- b. That part of block group 3 consisting of blocks 6, 7, and 13.
9. That part of tract 308.03 consisting of:
- a. All of block group 1.
- b. That part of block group 2 consisting of blocks 4, 5, 6, 7, 8, 17, 18, 19, and 20.
- c. All of block group 3.
10. That part of tract 308.04 consisting of:
- a. All of block group 1.



357120

2621        b. That part of block group 2 consisting of blocks 0, 1, 2,  
2622 3, 4, 5, 6, 18, and 19.

2623        11. That part of tract 402.05 consisting of:  
2624        a. All of block group 1.  
2625        b. All of block group 2.  
2626        c. That part of block group 3 consisting of blocks 0, 1, 2,  
2627 4, 5, 6, 7, 8, 9, 10, 11, 12, 13, 14, 15, 16, 17, 18, 19, 20,  
2628 and 21.

2629        12. That part of tract 403.00 consisting of:  
2630        a. That part of block group 1 consisting of blocks 0, 1, 2,  
2631 3, 5, 6, 7, 8, 9, 10, 11, 12, 13, 14, 15, 16, 17, 18, and 19.

2632        b. All of block group 2.  
2633        c. All of block group 3.  
2634        d. All of block group 4.

2635        13. That part of tract 423.02 consisting of:  
2636        a. All of block group 1.  
2637        b. That part of block group 2 consisting of blocks 0, 8, 9,  
2638 10, 11, 14, 15, 16, 17, 18, 19, 20, 21, 22, 23, 24, 25, 26, 27,  
2639 28, 29, 30, 31, 32, 33, 34, 35, 36, 37, 38, 39, 40, 41, and 42.

2640        14. That part of tract 425.01 consisting of:  
2641        a. That part of block group 1 consisting of blocks 0, 9,  
2642 10, 13, 14, and 17.

2643        b. That part of block group 2 consisting of blocks 0, 1, 5,  
2644 11, and 12.

2645        15. That part of tract 425.02 consisting of:  
2646        a. That part of block group 1 consisting of blocks 0, 8, 9,  
2647 10, 21, 22, and 31.

2648        b. That part of block group 2 consisting of blocks 0, 26,  
2649 and 27.



357120

2650       16. That part of tract 427.00 consisting of:  
2651       a. All of block group 2.  
2652       b. That part of block group 4 consisting of blocks 14, 15,  
2653 16, 17, and 18.  
2654       17. That part of tract 428.01 consisting of:  
2655       a. That part of block group 1 consisting of blocks 27, 28,  
2656 and 29.  
2657       18. That part of tract 430.02 consisting of:  
2658       a. That part of block group 1 consisting of blocks 12, 13,  
2659 14, 15, 16, 17, 18, 19, and 20.  
2660       b. All of block group 2.  
2661       c. All of block group 3.  
2662       d. All of block group 4.  
2663       e. All of block group 5.  
2664       f. That part of block group 6 consisting of blocks 3, 4, 5,  
2665 7, 8, 9, 10, 11, 12, 13, 14, 15, 16, 17, 18, 19, 20, 21, 22, and  
2666 23.  
2667       19. That part of tract 506.01 consisting of:  
2668       a. That part of block group 2 consisting of blocks 7 and 8.  
2669       20. That part of tract 509.00 consisting of:  
2670       a. All of block group 1.  
2671       b. All of block group 2.  
2672       c. All of block group 3.  
2673       d. All of block group 4.  
2674       e. That part of block group 5 consisting of blocks 0, 1, 2,  
2675 3, 4, 5, 6, 7, 8, 9, 10, 12, 13, 14, 15, and 16.  
2676       f. All of block group 6.  
2677       21. That part of tract 610.01 consisting of:  
2678       a. That part of block group 1 consisting of block 16.



357120

2679        22. That part of tract 611.00 consisting of:  
2680        a. All of block group 1.  
2681        b. That part of block group 2 consisting of blocks 1, 2, 3,  
2682 4, 5, 6, 7, 8, and 9.  
2683        c. All of block group 3.  
2684        d. That part of block group 4 consisting of blocks 0, 1, 2,  
2685 3, 4, 5, 6, 7, 8, 9, 12, 13, 14, 15, 16, and 17.  
2686        e. All of block group 5.  
2687        23. That part of tract 701.02 consisting of:  
2688        a. That part of block group 1 consisting of blocks 0, 1, 2,  
2689 3, 4, 5, 22, 23, 24, 25, 26, 27, 28, and 29.  
2690        24. That part of tract 701.03 consisting of:  
2691        a. That part of block group 2 consisting of blocks 0, 16,  
2692 and 17.  
2693        25. That part of tract 701.04 consisting of:  
2694        a. That part of block group 1 consisting of blocks 0, 1, 2,  
2695 3, 4, 5, 6, 7, 8, 9, 10, 27, 28, 29, 30, 31, 32, 33, and 35.  
2696        26. That part of tract 906.02 consisting of:  
2697        a. That part of block group 5 consisting of blocks 0, 12,  
2698 and 13.  
2699        27. That part of tract 907.00 consisting of:  
2700        a. That part of block group 1 consisting of block 0.  
2701        28. That part of tract 912.01 consisting of:  
2702        a. That part of block group 1 consisting of block 0.  
2703        29. That part of tract 912.02 consisting of:  
2704        a. That part of block group 1 consisting of block 0.  
2705        30. That part of tract 914.00 consisting of:  
2706        a. All of block group 1.  
2707        b. All of block group 2.





357120

2708 c. All of block group 3.  
2709 d. That part of block group 4 consisting of blocks 0, 1, 2,  
2710 3, 5, 6, 7, 8, 9, 10, 11, 12, 13, 14, 15, 16, 17, 18, 19, and  
2711 20.  
2712 31. That part of tract 1104.02 consisting of:  
2713 a. That part of block group 2 consisting of block 0.  
2714 32. That part of tract 1104.04 consisting of:  
2715 a. That part of block group 1 consisting of block 0.  
2716 (b) That part of Miami-Dade County consisting of:  
2717 1. All of tracts 1.07, 1.15, 1.18, 1.21, 1.22, 1.23, 1.25,  
2718 1.26, 1.27, 1.29, 1.31, 1.34, 1.40, 1.41, 1.42, 1.43, 1.44,  
2719 1.45, 1.46, 97.03, 97.05, and 97.06.  
2720 2. That part of tract 1.28 consisting of:  
2721 a. All of block group 1.  
2722 b. All of block group 2.  
2723 c. That part of block group 3 consisting of blocks 0, 1, 3,  
2724 8, 9, 10, 11, 12, 13, and 14.  
2725 3. That part of tract 1.30 consisting of:  
2726 a. That part of block group 1 consisting of block 0.  
2727 b. That part of block group 2 consisting of blocks 1 and 2.  
2728 c. All of block group 3.  
2729 d. All of block group 4.  
2730 e. That part of block group 5 consisting of blocks 0 and 1.  
2731 4. That part of tract 1.32 consisting of:  
2732 a. That part of block group 1 consisting of blocks 0, 1,  
2733 and 5.  
2734 b. All of block group 2.  
2735 c. All of block group 3.  
2736 d. That part of block group 4 consisting of blocks 1, 3,



357120

2737 and 4.

2738 e. All of block group 5.

2739 5. That part of tract 97.04 consisting of:

2740 a. All of block group 1.

2741 b. All of block group 2.

2742 c. That part of block group 3 consisting of blocks 0, 1, 2,

2743 3, 4, 5, 6, 7, 8, 9, 10, 11, 12, 14, 15, 16, and 17.

2744 d. All of block group 4.

2745 (38) District 38 is composed of:

2746 (a) That part of Miami-Dade County consisting of:

2747 1. All of tracts 46.02, 46.05, 46.07, 46.08, 67.05, 68.01,

2748 68.02, 71.01, 71.03, 71.04, 72.00, 73.00, 74.01, 74.03, 75.01,

2749 75.03, 76.01, 76.03, 76.05, 76.07, 76.08, 76.09, 76.10, 77.04,

2750 77.05, 77.06, 77.07, 78.01, 78.05, 78.06, 78.07, 78.08, 78.09,

2751 79.01, 79.02, 80.00, 81.01, 81.02, 82.02, 82.05, 82.06, 82.07,

2752 82.08, 82.09, 83.05, 83.08, 83.09, 83.10, 83.11, 83.12, 83.13,

2753 83.14, 83.15, 84.09, 84.15, 84.16, 84.18, 84.19, 84.20, 84.21,

2754 84.22, 84.23, 84.24, 84.25, 84.26, 84.27, 84.28, 84.29, 84.30,

2755 84.31, 85.02, 85.03, 85.04, 86.01, 86.03, 86.04, 87.02, 102.05,

2756 102.07, 102.08, 102.09, 102.11, 102.12, 102.13, 102.14, 103.01,

2757 104.00, 105.01, 105.02, 106.04, 106.08, 106.09, 106.10, 106.13,

2758 106.18, 106.19, 106.20, 106.21, 106.22, 106.23, 106.24, 106.25,

2759 106.26, 107.05, 107.07, 107.08, 107.09, 107.10, 108.03, 108.04,

2760 108.05, 108.06, 109.00, 110.13, 111.05, 156.00, 193.01, 193.02,

2761 199.01, 199.02, 203.00, 9803.00, 9806.00, and 9807.00.

2762 2. That part of tract 67.06 consisting of:

2763 a. That part of block group 1 consisting of blocks 0, 2, 3,

2764 4, 5, 6, 7, and 8.

2765 b. All of block group 2.



357120

2766 c. That part of block group 3 consisting of block 0.  
2767 3. That part of tract 67.15 consisting of:  
2768 a. That part of block group 3 consisting of blocks 1, 2, 3,  
2769 4, 5, and 6.  
2770 4. That part of tract 70.07 consisting of:  
2771 a. All of block group 2.  
2772 5. That part of tract 77.08 consisting of:  
2773 a. That part of block group 1 consisting of blocks 20 and  
2774 21.  
2775 b. That part of block group 2 consisting of blocks 1, 2, 3,  
2776 4, 5, 6, and 7.  
2777 6. That part of tract 77.09 consisting of:  
2778 a. That part of block group 1 consisting of blocks 5, 6, 7,  
2779 8, 10, 11, 12, 13, 14, 15, 16, 17, and 18.  
2780 b. All of block group 3.  
2781 7. That part of tract 87.04 consisting of:  
2782 a. All of block group 1.  
2783 8. That part of tract 88.05 consisting of:  
2784 a. All of block group 1.  
2785 b. All of block group 3.  
2786 9. That part of tract 88.06 consisting of:  
2787 a. All of block group 1.  
2788 10. That part of tract 88.08 consisting of:  
2789 a. That part of block group 1 consisting of blocks 0, 1, 2,  
2790 13, 14, 15, 16, 17, 22, 23, 24, 25, and 26.  
2791 b. All of block group 2.  
2792 11. That part of tract 102.01 consisting of:  
2793 a. That part of block group 1 consisting of blocks 0, 1, 2,  
2794 3, 4, 5, 11, 12, 13, 14, 15, 16, 17, 18, 19, 27, 28, 29, 30, 31,



357120

2795 32, 33, 34, 35, 36, 37, 38, 39, 40, 45, 46, 47, 48, 49, 50, 53,  
2796 58, 59, 60, 61, 62, 63, 64, 65, 66, 67, 68, 69, 70, 71, and 72.  
2797 b. All of block group 2.  
2798 c. All of block group 3.  
2799 12. That part of tract 103.03 consisting of:  
2800 a. All of block group 2.  
2801 13. That part of tract 107.06 consisting of:  
2802 a. That part of block group 1 consisting of blocks 0, 1, 2,  
2803 3, 4, 5, 6, 7, 8, 9, 10, 14, 15, 16, 17, 18, 19, 20, 21, 22, 23,  
2804 24, 25, 26, 27, 28, 29, 30, 31, 32, 33, 34, 35, 36, and 64.  
2805 b. That part of block group 2 consisting of blocks 0, 1, 2,  
2806 3, 4, 5, 6, 7, 8, 9, 10, 11, 12, 13, 15, 16, 17, 18, 19, 20, 21,  
2807 22, 23, 24, 25, 26, 27, 28, 29, 30, 31, 32, 33, 34, 35, 36, 37,  
2808 38, 39, 40, 41, 42, 43, 44, 45, 46, 47, 48, 49, 50, 51, 52, 53,  
2809 54, 55, 56, 57, 58, 59, 60, 61, 62, 63, 64, and 65.  
2810 14. That part of tract 110.03 consisting of:  
2811 a. All of block group 1.  
2812 b. All of block group 2.  
2813 c. That part of block group 3 consisting of blocks 0, 1, 2,  
2814 3, 4, 5, 6, 7, 8, 12, 13, 16, 17, 18, 19, and 20.  
2815 15. That part of tract 110.11 consisting of:  
2816 a. That part of block group 1 consisting of blocks 0, 1, 2,  
2817 3, 4, 5, 6, 7, 8, 9, 10, 11, 12, 13, 14, 15, 16, and 18.  
2818 b. That part of block group 2 consisting of blocks 0, 1, 2,  
2819 3, 17, 19, and 24.  
2820 16. That part of tract 110.12 consisting of:  
2821 a. That part of block group 1 consisting of blocks 0, 1, 2,  
2822 3, 4, 5, 6, 9, 10, 11, 12, 13, 14, 15, and 16.  
2823 b. All of block group 2.



357120

2824 17. That part of tract 111.04 consisting of:  
2825 a. That part of block group 1 consisting of blocks 1, 2, 3,  
2826 4, 5, 6, 7, 8, 9, 10, and 11.  
2827 b. That part of block group 4 consisting of blocks 0 and 1.  
2828 18. That part of tract 111.06 consisting of:  
2829 a. All of block group 1.  
2830 b. That part of block group 2 consisting of blocks 0, 1, 2,  
2831 3, 4, 5, 6, 7, 8, 9, 10, 11, 12, 13, 14, 15, 16, 17, 18, 19, 20,  
2832 21, 23, 24, 33, 34, 35, 36, 37, 38, 39, 40, 41, 49, 50, 52, 53,  
2833 54, 55, 56, 57, 58, 59, 60, 61, 62, 63, 64, 65, and 66.  
2834 19. That part of tract 112.04 consisting of:  
2835 a. That part of block group 1 consisting of blocks 0, 1, 2,  
2836 3, 4, 9, 10, 11, 12, 13, 14, 15, 17, 18, 20, 21, 23, and 24.  
2837 20. That part of tract 112.06 consisting of:  
2838 a. That part of block group 2 consisting of blocks 0, 1, 8,  
2839 9, 10, 11, 18, 19, 20, 21, and 22.  
2840 21. That part of tract 192.00 consisting of:  
2841 a. That part of block group 2 consisting of block 5.  
2842 22. That part of tract 194.02 consisting of:  
2843 a. That part of block group 2 consisting of blocks 0 and  
2844 64.  
2845 23. That part of tract 198.02 consisting of:  
2846 a. That part of block group 1 consisting of block 21.  
2847 24. That part of tract 202.00 consisting of:  
2848 a. All of block group 2.  
2849 b. All of block group 3.  
2850 c. All of block group 4.  
2851 25. That part of tract 9801.00 consisting of:  
2852 a. That part of block group 1 consisting of blocks 0, 1,



357120

and 2.

26. That part of tract 9804.00 consisting of:

a. That part of block group 1 consisting of blocks 5, 6, 8, 9, 10, 11, 12, 13, 14, 20, 22, 23, 24, 25, 26, 27, 28, and 29.

27. That part of tract 9900.00 consisting of:

a. That part of block group 0 consisting of blocks 3, 4, 5, 6, 7, 8, 9, 10, 11, 12, 13, 14, 15, 16, 17, 18, 19, 20, 21, 22, 23, 24, 25, 28, 29, 30, 32, and 33.

(39) District 39 is composed of:

(a) That part of Miami-Dade County consisting of:

1. All of tracts 6.01, 6.02, 6.03, 6.05, 6.07, 6.09, 6.10, 6.11, 6.12, 7.05, 7.10, 7.11, 7.12, 7.13, 7.14, 7.15, 7.16, 7.17, 7.18, 7.19, 7.20, 8.04, 8.05, 8.06, 8.07, 8.08, 9.04, 9.05, 9.06, 9.07, 9.08, 16.03, 16.05, 16.06, 16.07, 16.08, 17.02, 17.04, 17.05, 47.01, 47.03, 47.04, 47.05, 90.20, 90.21, 90.22, 90.39, 90.40, 90.43, 90.44, 90.48, 90.49, 90.50, 90.56, 90.57, 90.58, 90.59, 90.60, 90.61, 90.62, 90.63, 90.64, 90.65, 90.66, 92.00, 93.05, 93.12, 93.14, 93.15, 93.16, 93.17, 93.18, 93.19, 93.20, 93.21, 93.22, 93.23, 93.24, 93.25, 93.26, 93.27, 100.13, 100.15, 100.16, 100.17, 100.18, 116.01, 116.02, 117.01, 117.02, 118.00, 119.00, 120.01, 120.02, 121.01, 121.02, 121.03, 121.04, 121.05, 122.00, 123.01, 123.02, 124.01, 124.02, 125.01, 125.02, 126.01, 126.02, 127.01, 127.02, 128.01, 128.02, 129.00, 130.00, 131.00, 132.01, 132.02, 133.01, 133.02, 134.00, 135.00, 136.00, 137.00, 138.01, 138.02, 139.00, 142.00, 143.00, 144.00, and 145.00.

2. That part of tract 5.05 consisting of:

a. All of block group 1.

b. That part of block group 2 consisting of blocks 10, 19,



357120

2882 20, 21, 22, 23, 24, 25, 26, 27, 28, 29, 30, 36, 37, 38, 39, 40,  
2883 and 41.  
2884 c. All of block group 3.  
2885 3. That part of tract 5.08 consisting of:  
2886 a. That part of block group 1 consisting of blocks 12, 13,  
2887 14, 15, 16, 17, 18, 19, 20, 21, 22, 23, 24, 25, 26, 27, and 28.  
2888 b. That part of block group 2 consisting of blocks 18, 19,  
2889 22, 23, 24, 25, 26, 27, and 28.  
2890 4. That part of tract 9.03 consisting of:  
2891 a. That part of block group 1 consisting of blocks 4, 5, 6,  
2892 7, 8, 9, 10, 11, 12, 13, 14, 15, 16, 17, 18, 22, 23, 27, 28, 29,  
2893 35, 36, 39, 40, 46, and 47.  
2894 b. All of block group 2.  
2895 5. That part of tract 17.01 consisting of:  
2896 a. All of block group 1.  
2897 b. That part of block group 2 consisting of blocks 3, 4,  
2898 11, and 12.  
2899 c. That part of block group 3 consisting of blocks 3, 7,  
2900 11, 12, 13, 14, 15, 16, 17, 18, 19, 20, 21, 22, 23, 24, 25, 26,  
2901 27, 28, and 32.  
2902 d. All of block group 4.  
2903 6. That part of tract 90.10 consisting of:  
2904 a. All of block group 1.  
2905 b. All of block group 2.  
2906 c. That part of block group 3 consisting of blocks 0, 1, 2,  
2907 3, 4, 5, 6, 7, 8, 9, 10, 11, 12, 13, 14, 15, 16, 17, 18, 19, 20,  
2908 21, 22, 23, 24, 25, 26, 27, 28, 29, 30, 31, 32, 33, 34, 35, 36,  
2909 37, 38, 39, 40, 41, 42, 43, 44, 45, 46, 47, 48, 49, 50, 51, 52,  
2910 53, 54, 55, 56, 57, 58, 59, 60, 61, 62, 63, 64, 65, 66, 67, 68,



357120

2911 69, 70, 71, 72, 73, 74, 75, 76, 77, 78, and 79.

2912 7. That part of tract 90.28 consisting of:

2913 a. That part of block group 3 consisting of block 1.

2914 8. That part of tract 91.02 consisting of:

2915 a. All of block group 1.

2916 b. That part of block group 2 consisting of blocks 0, 1, 2,

2917 3, 4, 5, 6, 7, 8, 9, 10, 11, 12, 13, 14, 15, 16, 17, 18, 19, 20,

2918 21, 22, 23, 24, 25, 26, 27, 28, 29, 30, 33, 34, 35, 36, 37, and

2919 38.

2920 9. That part of tract 100.26 consisting of:

2921 a. That part of block group 1 consisting of blocks 10, 11,

2922 12, 13, and 14.

2923 10. That part of tract 124.03 consisting of:

2924 a. That part of block group 1 consisting of blocks 0, 1, 2,

2925 3, 4, 5, 6, 7, 8, 9, 13, 14, 15, 16, 17, 18, 19, 20, 21, 22, 23,

2926 24, 25, 26, 27, 28, 29, 31, 32, 33, 34, 35, 36, 37, 38, 39, 40,

2927 41, 42, 43, 44, 45, 46, 47, 48, 49, 50, 51, 52, 53, 54, 55, 56,

2928 57, 58, 59, 60, 61, 62, 63, 64, 65, and 66.

2929 11. That part of tract 141.00 consisting of:

2930 a. That part of block group 1 consisting of blocks 0, 1, 2,

2931 3, 4, 5, 6, 7, 8, 9, 10, 11, 12, 13, 14, 15, 16, 17, 18, 19, 20,

2932 21, 22, 23, 24, 25, 26, 27, 28, 29, 30, 31, 32, 33, 34, 35, 36,

2933 37, 38, 39, 44, 45, 46, and 47.

2934 12. That part of tract 9805.00 consisting of:

2935 a. That part of block group 1 consisting of blocks 0, 1, 2,

2936 3, 4, 5, 6, 7, 8, 9, 10, 11, 12, 13, 14, 15, 16, 17, 18, 19, 20,

2937 21, 22, 23, 24, 25, 26, 27, 28, 29, 30, 31, 32, 33, 34, 35, 36,

2938 37, 38, 39, 40, 41, 42, 43, 44, 45, 46, 47, 48, 49, 50, 51, 52,

2939 53, 54, 55, 56, 57, 58, 59, 60, 61, 62, 63, 64, 65, 66, 67, 68,





357120

2940 69, 70, 71, 72, 73, 74, 75, 76, 77, 78, 79, 80, 81, 82, 95, 96,  
2941 97, 98, 99, 101, 102, and 104.

2942 13. That part of tract 9811.00 consisting of:

2943 a. That part of block group 1 consisting of blocks 2, 3, 4,  
2944 5, 6, 7, 8, 9, 10, 11, 12, 13, 14, 15, 16, 17, 18, 19, 20, 21,  
2945 22, 23, 24, 25, 26, 27, 28, 29, 30, 31, 32, 33, 34, 35, 36, 37,  
2946 38, 39, 40, 41, 42, 43, 44, 45, 46, 47, 48, 49, 50, 51, 52, 53,  
2947 54, 55, 56, 57, 58, 59, 60, 61, 62, 63, 64, 65, 66, 67, 68, 69,  
2948 70, 71, 72, 73, 74, 75, and 76.

2949 (40) District 40 is composed of:

2950 (a) All of Monroe County.

2951 (b) That part of Miami-Dade County consisting of:

2952 1. All of tracts 87.03, 88.09, 88.10, 89.04, 101.93,  
2953 101.98, 103.02, 110.08, 110.09, 110.10, 110.14, 110.15, 111.03,  
2954 112.03, 112.05, 113.01, 113.02, 114.05, 114.06, 114.07, 114.08,  
2955 114.09, 114.10, 114.11, 114.12, 115.00, 146.01, 146.02, 147.01,  
2956 147.02, 148.00, 149.00, 150.01, 150.02, 151.01, 151.02, 151.03,  
2957 152.01, 152.02, 153.00, 154.00, 155.01, 155.02, 157.00, 158.00,  
2958 159.00, 160.00, 161.00, 162.00, 163.00, 164.01, 164.02, 165.01,  
2959 165.02, 166.00, 167.00, 168.00, 169.00, 170.00, 171.01, 171.02,  
2960 172.00, 173.00, 174.01, 174.02, 175.00, 176.00, 177.00, 178.00,  
2961 179.01, 179.02, 180.01, 180.02, 180.03, 181.00, 182.00, 183.00,  
2962 184.00, 185.00, 186.01, 186.02, 187.00, 188.01, 188.02, 188.03,  
2963 189.01, 189.02, 190.00, 191.00, 194.01, 195.01, 195.02, 196.00,  
2964 197.00, 198.01, 200.01, 200.02, 201.00, 9802.00, 9809.00,  
2965 9812.00, and 9813.00.

2966 2. That part of tract 87.04 consisting of:

2967 a. All of block group 2.

2968 3. That part of tract 88.08 consisting of:



357120

2969        a. That part of block group 1 consisting of blocks 3, 4, 5,  
2970 6, 7, 8, 9, 10, 11, 12, 18, 19, 20, and 21.  
2971        4. That part of tract 102.01 consisting of:  
2972        a. That part of block group 1 consisting of blocks 6, 7, 8,  
2973 9, 10, 20, 21, 22, 23, 24, 25, 26, 41, 42, 43, 44, 51, 52, 54,  
2974 55, 56, 57, and 73.  
2975        5. That part of tract 103.03 consisting of:  
2976        a. All of block group 1.  
2977        b. All of block group 3.  
2978        6. That part of tract 107.06 consisting of:  
2979        a. That part of block group 1 consisting of blocks 11, 12,  
2980 13, 37, 38, 39, 40, 41, 42, 43, 44, 45, 46, 47, 48, 49, 50, 51,  
2981 52, 53, 54, 55, 56, 57, 58, 59, 60, 61, 62, and 63.  
2982        b. That part of block group 2 consisting of block 14.  
2983        7. That part of tract 110.03 consisting of:  
2984        a. That part of block group 3 consisting of blocks 9, 10,  
2985 11, 14, and 15.  
2986        8. That part of tract 110.11 consisting of:  
2987        a. That part of block group 1 consisting of block 17.  
2988        b. That part of block group 2 consisting of blocks 4, 5, 6,  
2989 7, 8, 9, 10, 11, 12, 13, 14, 15, 16, 18, 20, 21, 22, 23, 25, 26,  
2990 27, 28, 29, 30, 31, 32, 33, 34, 35, and 36.  
2991        9. That part of tract 110.12 consisting of:  
2992        a. That part of block group 1 consisting of blocks 7 and 8.  
2993        10. That part of tract 111.04 consisting of:  
2994        a. That part of block group 1 consisting of blocks 0, 12,  
2995 13, 14, 15, 16, and 17.  
2996        b. All of block group 2.  
2997        c. All of block group 3.



357120

2998        d. That part of block group 4 consisting of blocks 2, 3, 4,  
2999 5, 6, 7, 8, 9, 10, 11, 12, 13, 14, 15, and 16.  
3000        11. That part of tract 111.06 consisting of:  
3001        a. That part of block group 2 consisting of blocks 22, 25,  
3002 26, 27, 28, 29, 30, 31, 32, 42, 43, 44, 45, 46, 47, 48, and 51.  
3003        12. That part of tract 112.04 consisting of:  
3004        a. That part of block group 1 consisting of blocks 5, 6, 7,  
3005 8, 16, 19, 22, 25, 26, 27, 28, 29, 30, 31, 32, 33, 34, 35, 36,  
3006 37, 38, 39, 40, 41, 42, 43, 44, 45, 46, 47, 48, 49, 50, 51, 52,  
3007 53, 54, 55, 56, 57, 58, 59, 60, 61, 62, 63, 64, 65, 66, 67, and  
3008 68.  
3009        13. That part of tract 112.06 consisting of:  
3010        a. All of block group 1.  
3011        b. That part of block group 2 consisting of blocks 2, 3, 4,  
3012 5, 6, 7, 12, 13, 14, 15, 16, 17, 23, 24, 25, 26, 27, 28, 29, 30,  
3013 31, 32, 33, 34, 35, 36, 37, 38, 39, 40, 41, 42, 43, 44, 45, 46,  
3014 47, 48, 49, 50, 51, 52, 53, 54, 55, 56, and 57.  
3015        14. That part of tract 124.03 consisting of:  
3016        a. That part of block group 1 consisting of blocks 10, 11,  
3017 12, and 30.  
3018        15. That part of tract 141.00 consisting of:  
3019        a. That part of block group 1 consisting of blocks 40, 41,  
3020 42, and 43.  
3021        16. That part of tract 192.00 consisting of:  
3022        a. All of block group 1.  
3023        b. That part of block group 2 consisting of blocks 0, 1, 2,  
3024 3, 4, 6, 7, 8, 9, 10, 11, and 12.  
3025        c. All of block group 3.  
3026        17. That part of tract 194.02 consisting of:



357120

a. All of block group 1.

b. That part of block group 2 consisting of blocks 1, 2, 3, 4, 5, 6, 7, 8, 9, 10, 11, 12, 13, 14, 15, 16, 17, 18, 19, 20, 21, 22, 23, 24, 25, 26, 27, 28, 29, 30, 31, 32, 33, 34, 35, 36, 37, 38, 39, 40, 41, 42, 43, 44, 45, 46, 47, 48, 49, 50, 51, 52, 53, 54, 55, 56, 57, 58, 59, 60, 61, 62, 63, 65, and 66.

18. That part of tract 198.02 consisting of:

a. That part of block group 1 consisting of blocks 0, 1, 2, 3, 4, 5, 6, 7, 8, 9, 10, 11, 12, 13, 14, 15, 16, 17, 18, 19, 20, 22, 23, and 24.

b. All of block group 2.

19. That part of tract 202.00 consisting of:

a. All of block group 1.

20. That part of tract 9801.00 consisting of:

a. That part of block group 1 consisting of blocks 3, 4, 5, 6, 7, 8, 9, 10, 11, 12, 13, 14, 15, 16, 17, 18, 19, 20, and 21.

21. That part of tract 9811.00 consisting of:

a. That part of block group 1 consisting of blocks 0, 1, 77, and 78.

22. That part of tract 9900.00 consisting of:

a. That part of block group 0 consisting of blocks 26, 27, 31, 34, 35, 36, 37, and 38.

===== T I T L E   A M E N D M E N T =====

And the title is amended as follows:

Delete line 4

and insert:

Senate (plans \_\_\_\_\_ and S027S8058); adopting the  
United

By Senator Rodrigues

27-01186A-22

2022100\_\_

Senate Joint Resolution

A joint resolution of apportionment; providing for the apportionment of the House of Representatives and the Senate (plans \_\_\_\_\_ and \_\_\_\_\_); adopting the United States Decennial Census of 2020 for use in such apportionment; defining terms; providing for the inclusion of omitted areas; providing contiguity for areas specified for inclusion in one district which are noncontiguous; specifying that the apportioned districts constitute the legislative districts of the state; specifying that electronic maps serve as the official maps of the legislative districts of the state; providing for the public availability of electronic maps; providing for severability of invalid portions; providing for application beginning in 2022.

Be It Resolved by the Legislature of the State of Florida:

Section 1. Official census for apportionment; definitions.-

(1) In accordance with Section 8(a), Article X of the State Constitution, the United States Decennial Census of 2020 is the official census of the state for the purposes of this joint resolution.

(2) The following delineation of representative and senatorial districts employs areas included within official county, tract, block group, and block boundary descriptions used by the United States Department of Commerce, Bureau of the Census, in compiling the United States Decennial Census of 2020 in this state. The populations within these census geographic

Page 1 of 5

CODING: Words ~~stricken~~ are deletions; words underlined are additions.

27-01186A-22

2022100\_\_

units are the population figures reported in the counts of the United States Decennial Census of 2020 provided to the state in accordance with Pub. L. No. 94-171.

(3) As used in this joint resolution, the term:

(a) "Block" describes the smallest geographic unit for which population was tabulated in the 2020 decennial census. Blocks are nested within tracts and within block groups. A block is identified by a three-character number that is unique within a block group.

(b) "Block equivalency file" describes a list of all blocks within the state and the representative or senatorial district number designated for each block. Blocks are listed by a 15-character number that combines the five-character county-level Federal Information Processing System (FIPS) code, the six-character tract number with leading zeros and an implied decimal, the single-character block group number, and the three-character block number.

(c) "Block group" describes a cluster of blocks within the same census tract. Block groups are nested within tracts, and are uniquely identified by a single character number with a valid range of 0 through 9.

(d) "County" describes a legal governmental subdivision of the state. Boundaries of counties described in this joint resolution reflect those boundaries in effect as of January 1, 2020.

(e) "Geographical information systems map" describes an electronic map that represents the boundaries of representative and senatorial districts in a commonly accepted and readable format.

Page 2 of 5

CODING: Words ~~stricken~~ are deletions; words underlined are additions.

27-01186A-22

2022100\_\_

(f) "Tract" describes a relatively permanent statistical subdivision of a county. Tracts are nested within counties, and are uniquely identified by an up to four-character number and a two-digit suffix identified by a decimal.

Section 2. Representative districts.—For the election of members to the House of Representatives of this state, the state is apportioned into 120 consecutively numbered, single-member, representative districts of contiguous territory, to be designated by such numbers as follows:

Section 3. Senatorial districts.—For the election of members to the Senate of this state, the state is apportioned into 40 consecutively numbered, single-member senatorial districts of contiguous territory, to be designated by such numbers as follows:

Section 4. Territory not specified for inclusion in any district.—Any portion of the state which is not stated in this joint resolution as being included in any district described in this joint resolution but which is entirely surrounded by a district shall be deemed to be included within the surrounding district. Any portion of the state which is not included in any district described in this joint resolution and which is not entirely surrounded by a district shall be included within that district contiguous to the portion that contains the least population per legislator according to the United States Decennial Census of 2020; however, if every district contiguous to such portion has an equal population, such portion shall be included within the lowest-numbered district that is contiguous

Page 3 of 5

CODING: Words ~~stricken~~ are deletions; words underlined are additions.

27-01186A-22

2022100\_\_

to such portion.

Section 5. Territory specified for inclusion in one district which is noncontiguous.—If any district described in this joint resolution is composed of noncontiguous territory, the noncontiguous portion that has the least population shall be included in the district that is contiguous to such portion and that has the least population; however, if every district contiguous to such portion has an equal population, such portion shall be included within the lowest-numbered district that is contiguous to such portion.

Section 6. Districts to constitute representative and senatorial districts of state.—The districts created by this joint resolution constitute and form the representative and senatorial districts of the state, and members of the Legislature shall be elected in and for these representative and senatorial districts as provided by law.

Section 7. Electronic maps to serve as the official maps of representative and senatorial districts; availability.—

(1) Geographical information systems maps and block equivalency files representing the boundaries of representative and senatorial districts described in this joint resolution shall serve as the official maps of the representative and senatorial districts of the state. In the event of any conflict between the descriptions of districts set forth in this joint resolution, geographical information systems maps, or block equivalency files, the descriptions in the block equivalency files shall prevail.

(2) Within 10 days of a judgment of the Florida Supreme Court determining the apportionment provided for in this joint

Page 4 of 5

CODING: Words ~~stricken~~ are deletions; words underlined are additions.

27-01186A-22

2022100\_\_

117 resolution to be valid, the geographical information systems  
118 maps and block equivalency files representing the boundaries of  
119 the representative and senatorial districts described in this  
120 joint resolution shall be made available to the public by the  
121 Office of Economic and Demographic Research.

122 Section 8. Severability.—If any provision of this joint  
123 resolution or the application thereof to any person or  
124 circumstance is held invalid, or if any representative or  
125 senatorial district established in this joint resolution is held  
126 invalid, the invalidity does not affect other provisions or  
127 applications of this joint resolution, or any other districts  
128 established in this joint resolution, which can be given effect  
129 without the invalid provision or application, and to this end  
130 the provisions of this joint resolution are severable.

131 Section 9. Applicability.—This joint resolution applies  
132 with respect to the qualification, nomination, and election of  
133 members of the Legislature in the primary and general elections  
134 held in 2022 and thereafter.

The Florida Senate

January 13, 2022

Meeting Date

**APPEARANCE RECORD**

SB 102/SJR 100

Bill Number or Topic

Deliver both copies of this form to  
Senate professional staff conducting the meeting

Reapportionment

Committee

Amendment Barcode (if applicable)

Name

Steven Mangual

Phone

321-247-6159

Address

523 W. Colonial Dr.

Email

mgalindoo@latinojustice.org

Street

Orlando, FL 32804

City

State

Zip

Speaking:

☐

For

☒

Against

☐

Information

**OR**

Waive Speaking:

☐

In Support

☐

Against

**PLEASE CHECK ONE OF THE FOLLOWING:**☒I am appearing without  
compensation or sponsorship.☐I am a registered lobbyist,  
representing:☐I am not a lobbyist, but received  
something of value for my appearance  
(travel, meals, lodging, etc.),  
sponsored by:

While it is a tradition to encourage public testimony, time may not permit all persons wishing to speak to be heard at this hearing. Those who do speak may be asked to limit their remarks so that as many persons as possible can be heard. If you have questions about registering to lobby please see Fla. Stat. §11.045 and Joint Rule 1. [2020-2022 Joint Rules.pdf \(flsenate.gov\)](#)

This form is part of the public record for this meeting.

S-001 (08/10/2021)



The Florida Senate

January 13, 2022

Meeting Date

**APPEARANCE RECORD**

SB102 / SJR100

Bill Number or Topic

Deliver both copies of this form to  
Senate professional staff conducting the meeting

Committee

Amendment Barcode (if applicable)

Name

Steven Mangual

Phone

321-247-6159

Address

523 W. Colonial Dr.

Email

mgalindo@latinojustice.org

Street

City

Orlando, FL

State

Zip

32804

Speaking:

☐ For☒ Against☐ Information**OR**

Waive Speaking:

☐ In Support☐ Against**PLEASE CHECK ONE OF THE FOLLOWING:**I am appearing without  
compensation or sponsorship.I am a registered lobbyist,  
representing:I am not a lobbyist, but received  
something of value for my appearance  
(travel, meals, lodging, etc.),  
sponsored by:

While it is a tradition to encourage public testimony, time may not permit all persons wishing to speak to be heard at this hearing. Those who do speak may be asked to limit their remarks so that as many persons as possible can be heard. If you have questions about registering to lobby please see Fla. Stat. §11.045 and Joint Rule 1. [2020-2022 Joint Rules.pdf \(flsenate.gov\)](#)

This form is part of the public record for this meeting.

S-001 (08/10/2021)

The Florida Senate

13 Jan 2022

Meeting Date

## APPEARANCE RECORD

Deliver both copies of this form to  
Senate professional staff conducting the meeting

Redistricting

Bill Number or Topic

Committee

Name

Cecile M. Scoon

Phone

850-319-1975

Amendment Barcode (if applicable)

Address

512 Bunkers Cove Rd

Street

Email

cunscoon1@knology.net

Panama City FL 32401

City

State

Zip

Speaking:

☐ For☐ Against☒ Information

OR

Waive Speaking:

☐ In Support☐ Against

## PLEASE CHECK ONE OF THE FOLLOWING:

☐I am appearing without  
compensation or sponsorship.☐I am a registered lobbyist,  
representing:☒I am not a lobbyist, but received  
something of value for my appearance  
(travel, meals, lodging, etc.),  
sponsored by:

League of Women Voters, Florida, President

While it is a tradition to encourage public testimony, time may not permit all persons wishing to speak to be heard at this hearing. Those who do speak may be asked to limit their remarks so that as many persons as possible can be heard. If you have questions about registering to lobby please see Fla. Stat. §11.045 and Joint Rule 1. [2020-2022 Joint Rules.pdf \(flsenate.gov\)](#)

This form is part of the public record for this meeting.

S-001 (08/10/2021)

The Florida Senate

Jan 13, 2022

# APPEARANCE RECORD

Deliver both copies of this form to  
Senate professional staff conducting the meeting

*Redistricting*  
Bill Number or Topic

Meeting Date  
*Redistricting*  
Committee

Name *Cecile Seaton*

Amendment Barcode (if applicable)

Phone *850-319-1975*

Address *512 Bankers Cove Rd*  
Street

Email

*Panama City, FL 32401*  
City State Zip

Speaking: ☐ For ☐ Against ☒ Information

OR

Waive Speaking: ☐ In Support ☐ Against

## PLEASE CHECK ONE OF THE FOLLOWING:

☐ I am appearing without  
compensation or sponsorship.

☐ I am a registered lobbyist,  
representing:

☒ I am not a lobbyist, but received  
something of value for my appearance  
(travel, meals, lodging, etc.),  
sponsored by:

*Florida League of Women Voters. President*

While it is a tradition to encourage public testimony, time may not permit all persons wishing to speak to be heard at this hearing. Those who do speak may be asked to limit their remarks so that as many persons as possible can be heard. If you have questions about registering to lobby please see Fla. Stat. § 11.045 and Joint Rule 1. [2020-2022 Joint Rules.pdf \(flsenate.gov\)](#)

This form is part of the public record for this meeting.

## **Cards Used to Determine Staggered Elections**

Senators shall be elected for terms of four years, those from odd-numbered districts in the years the numbers of which are multiples of four and those from even-numbered districts in even-numbered years the numbers of which are not multiples of four; except, at the election next following a reapportionment, some senators shall be elected for terms of two years when necessary to maintain staggered terms. – Article III, Section 15 (a), Florida Constitution

### **Production of Cards**

40 cards were created by Senate Professional Staff using Adobe Creative Cloud Express Software. The cards were laid out to standard business card size of 3.5 x 2 inches. The first card produced was the even card. The file was then duplicated and then edited to odd, using the same fonts, colors and layout. The finished files were exported to .JPGs for printing. The .JPG files were centered on a standard digital letter size paper format for printing. The cards were printed with one per sheet of paper. All 40 cards were printed in the same run with the same paper on the same machine, and were then cut using a digital aligned laser guided precision cutter to ensure each card is exactly the same size. The cards fit #3 manila, gummed seal, coin envelopes. Manila was used in to fully conceal the contents of each envelope.

### **Resources Utilized in Production**

**Printer:** Ricoh - Pro C7210s

**Paper:** COUGAR DIGITAL – 8.5X11; Grain Long; Smooth; Cover; 80#; White

**Cutter:** CE – Model: E490R; SN: 810612172224; Year of Manufacture: 21.06

**Envelope:** JAM Paper Coin Envelopes, #3, Gummed Seal, Manila

**Software:** Adobe Creative Cloud Express

### **Attestation of Inspection**

I inspected 40 cards. Each card is the same size and weight. There are 20 even district cards and 20 odd district cards.

I inspected each envelope. There are no distinguishing features on any envelope.

I placed one card in each envelope. No card is visible in any way from the outside of any envelope.

I placed 40 envelopes in a glass container with a lid. By manually mixing the cards before and after placing them in the container, I ensured there was no possibility of an intentional pattern with which the cards were laid in the container.

I presented the closed container to Chair Rodrigues. The jar was in my custody and control and no other person had access to the jar between the time I inspected the cards and presented the closed container to Chair Rodrigues.

Signature: Debbie Brown


Printed Name: Debbie Brown

Date: 1/13/22



**Florida State Senate District Renumbering of Plan S027S8056**

<b>District</b>	<b>Even/Odd</b>	<b>District</b>	<b>Even/Odd</b>
1	ODD	21	EVEN
2	EVEN	22	EVEN
3	ODD	23	EVEN
4	EVEN	24	EVEN
5	EVEN	25	ODD
6	ODD	26	ODD
7	ODD	27	ODD
8	ODD	28	EVEN
9	EVEN	29	ODD
10	ODD	30	EVEN
11	ODD	31	EVEN
12	ODD	32	ODD
13	ODD	33	EVEN
14	EVEN	34	EVEN
15	ODD	35	EVEN
16	ODD	36	ODD
17	ODD	37	EVEN
18	EVEN	38	ODD
19	EVEN	39	EVEN
20	ODD	40	EVEN

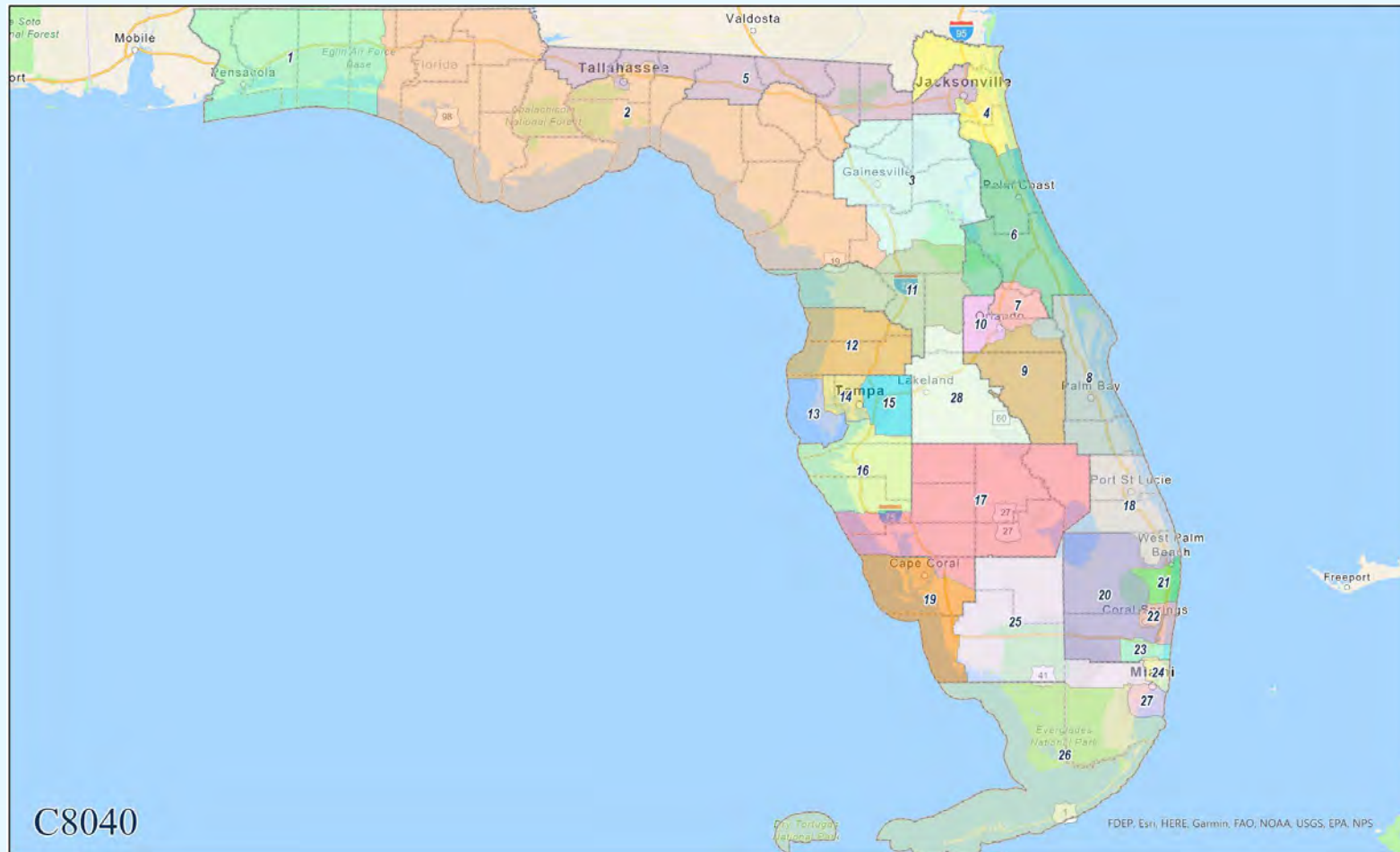
The background of the entire page is a blue-tinted photograph of the Florida State Capitol building. The building is a large, white, neoclassical structure with a prominent central dome and a portico with columns. It is surrounded by trees and a lawn. In the upper right background, there is a faint, large circular seal of the Florida Senate, featuring the words "SEAL" and "IN GOD WE TRUST" around a central emblem.

# SENATE COMMITTEE ON REAPPORTIONMENT

JANUARY 13<sup>TH</sup>, 2022



# Statewide S000C8040





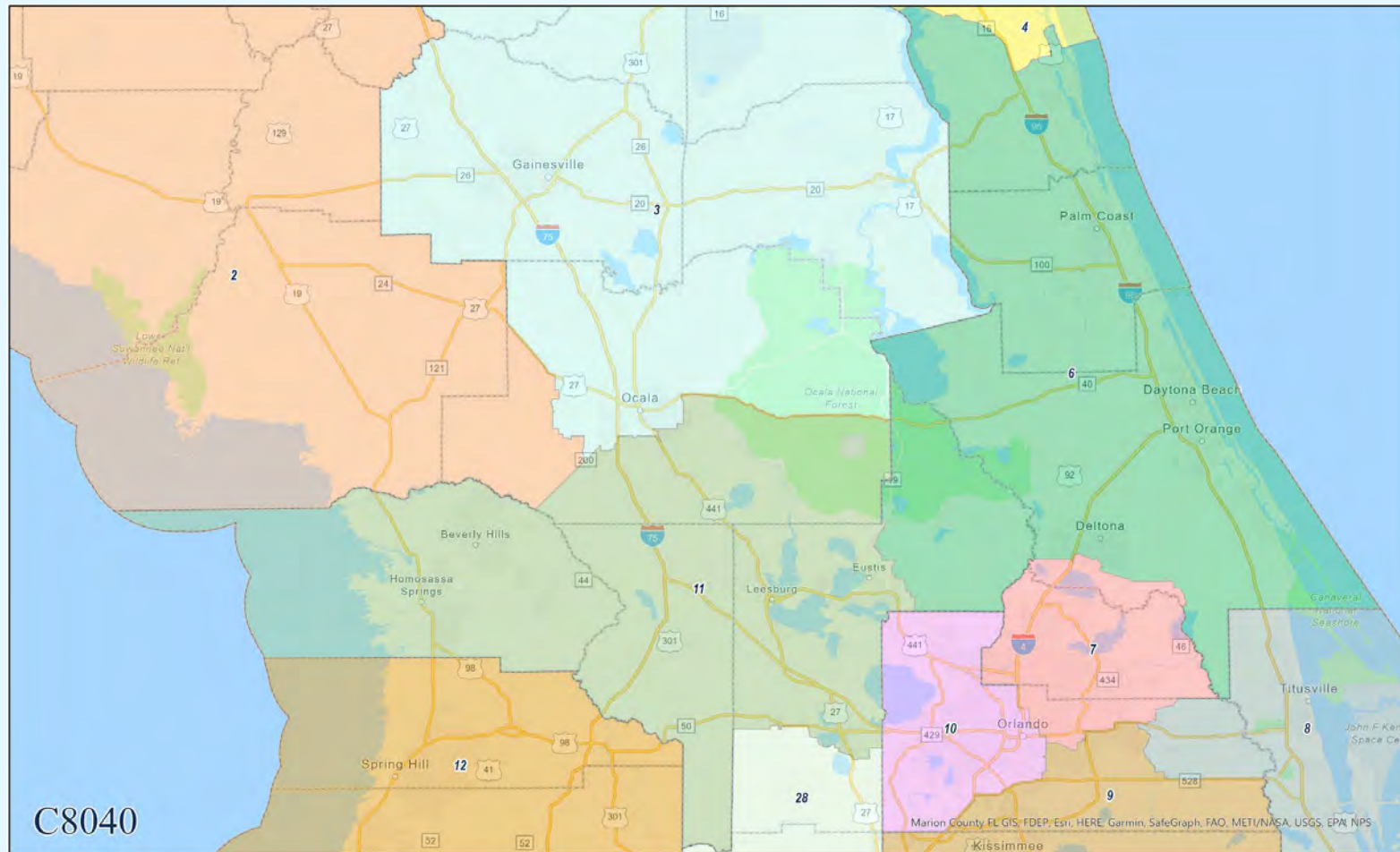
## 648





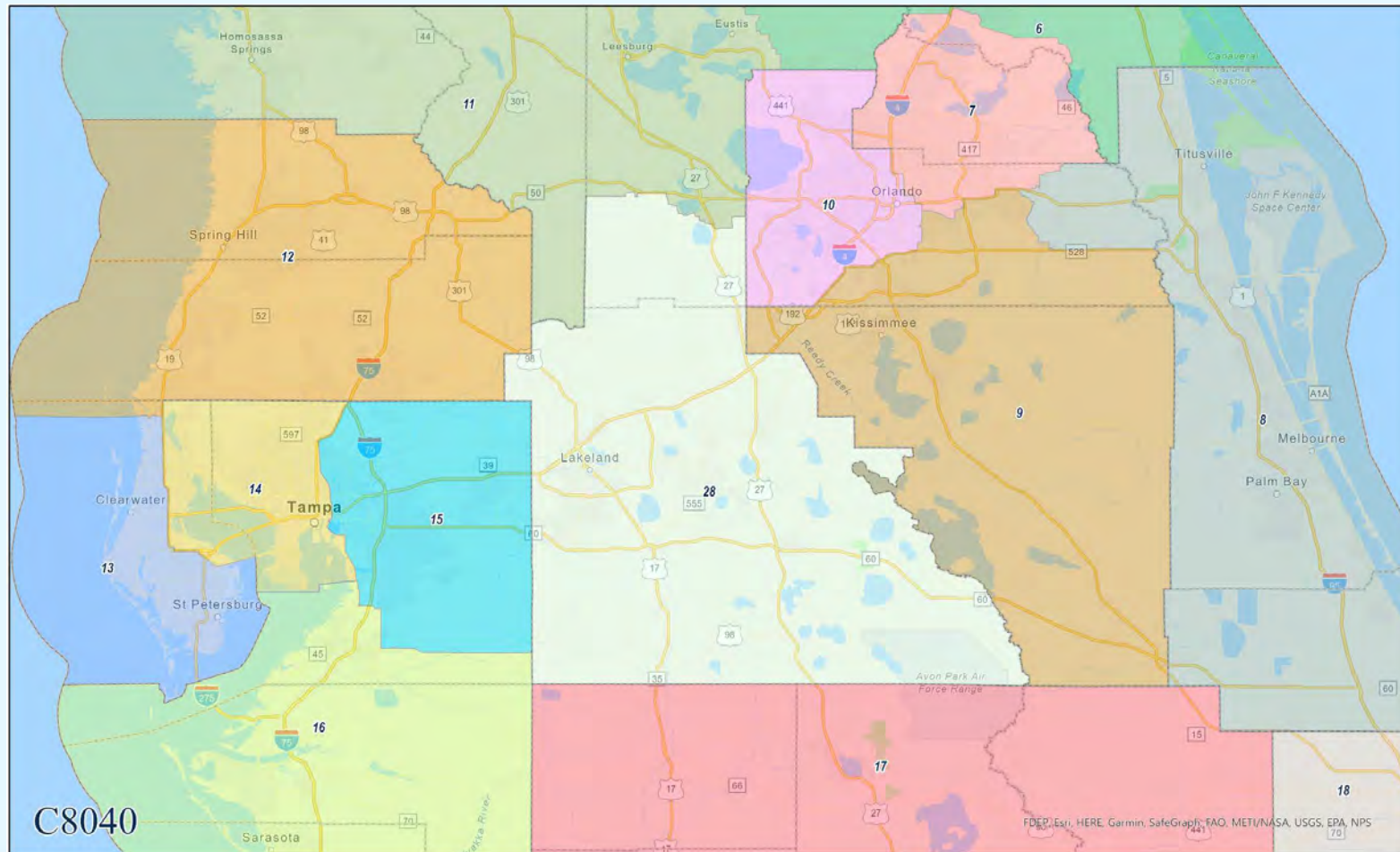


# Central Florida



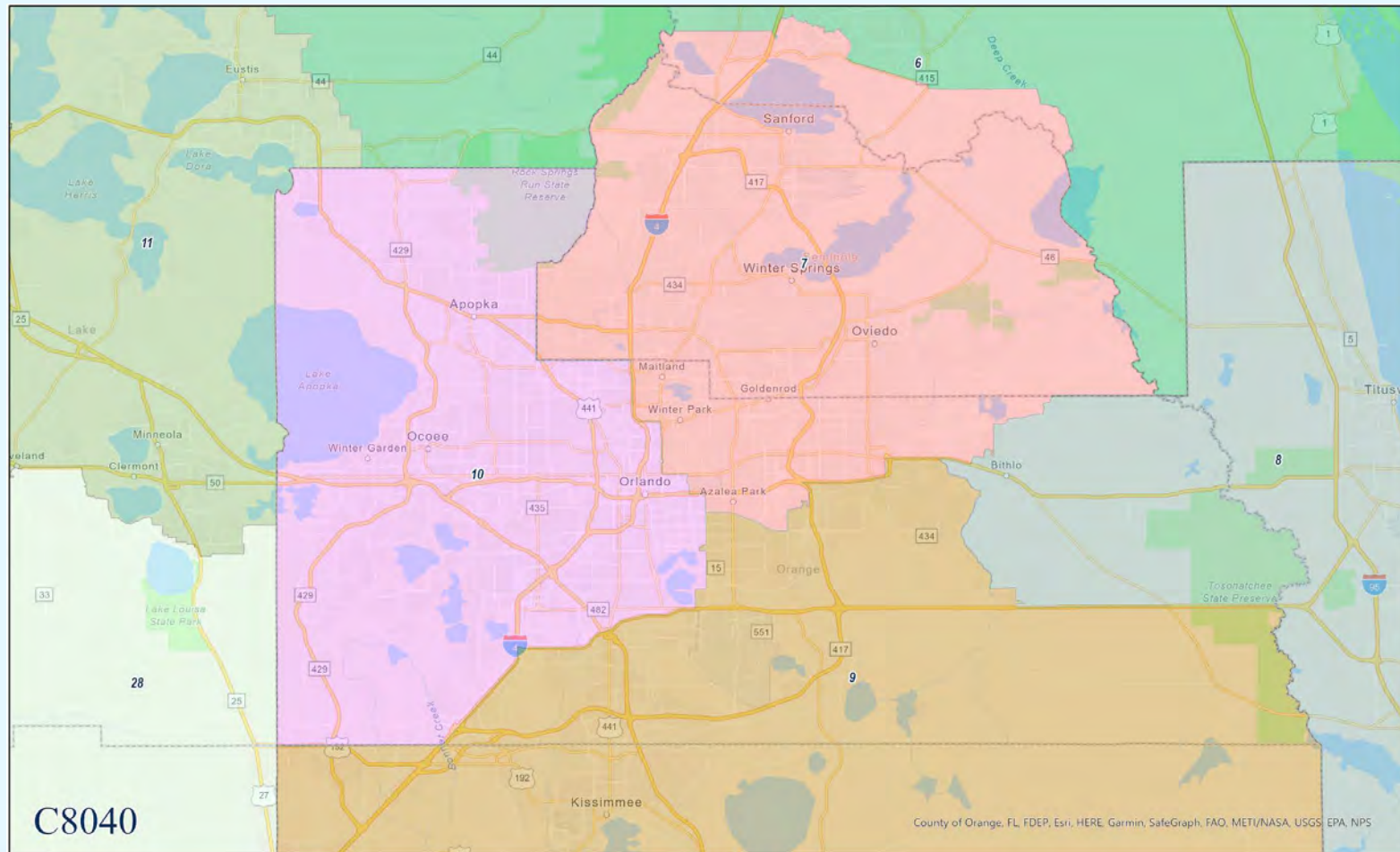


# I-4 Corridor





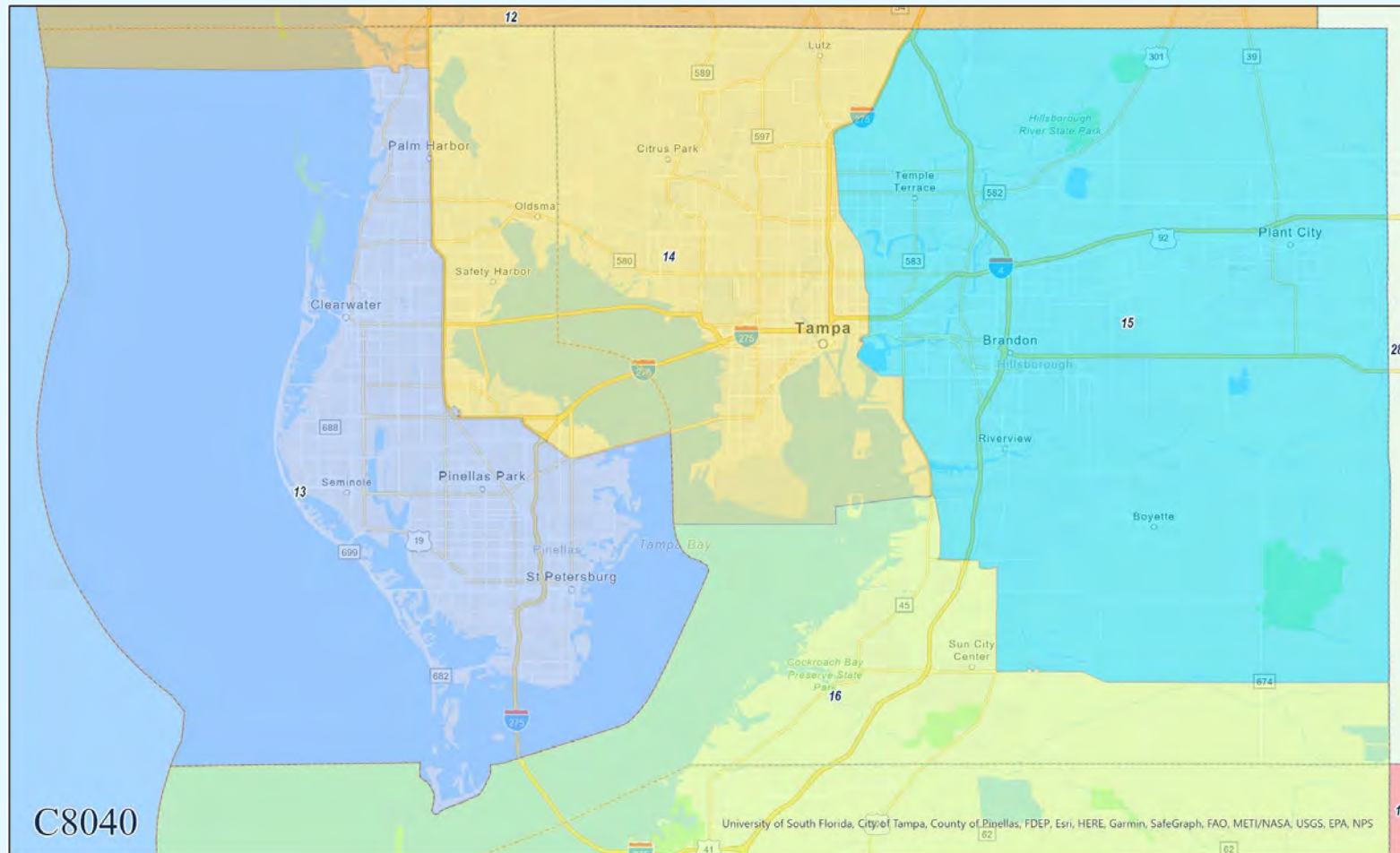
# Orlando





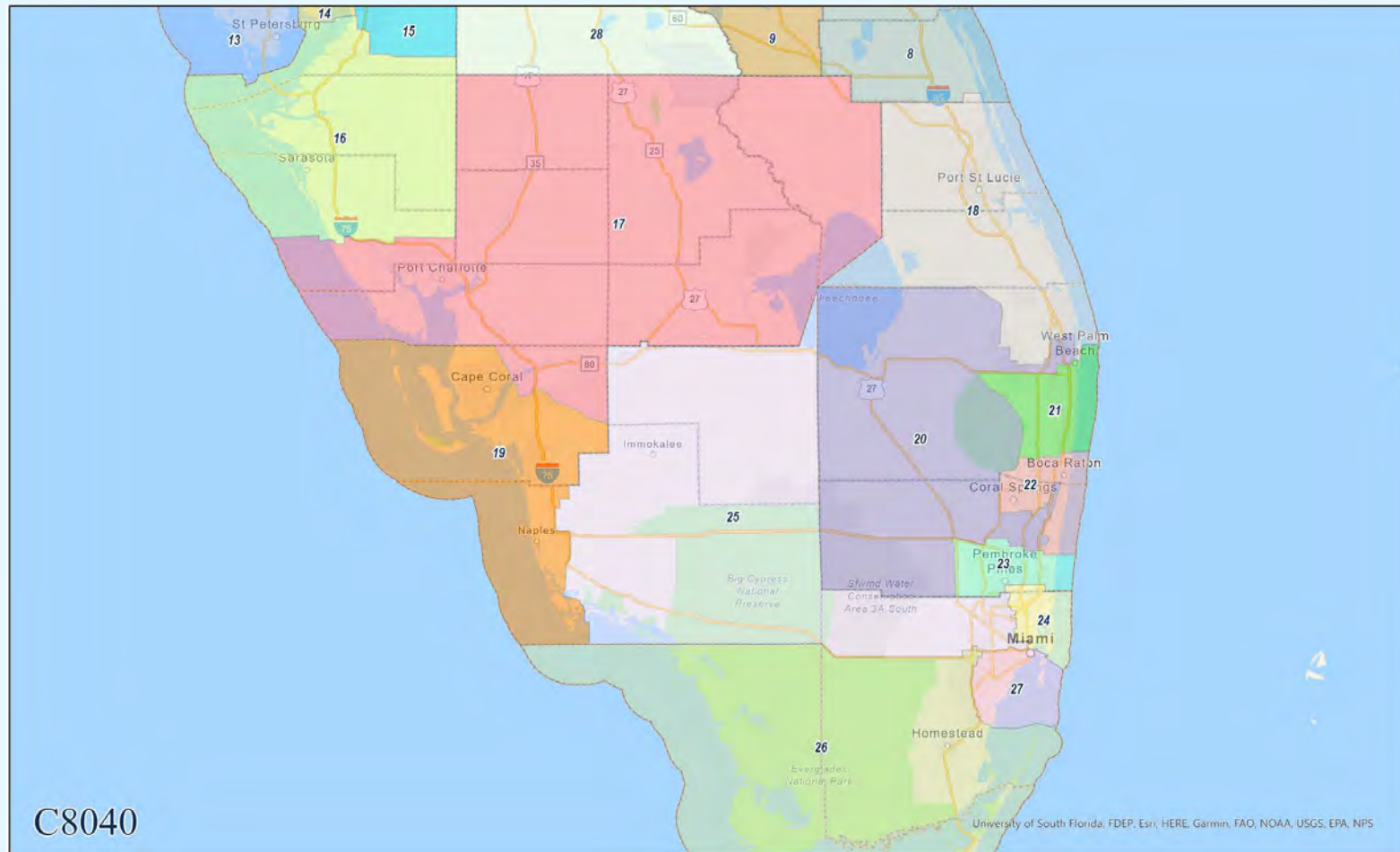


# Tampa Bay





# South Florida



## 648





## Plan S000C8040

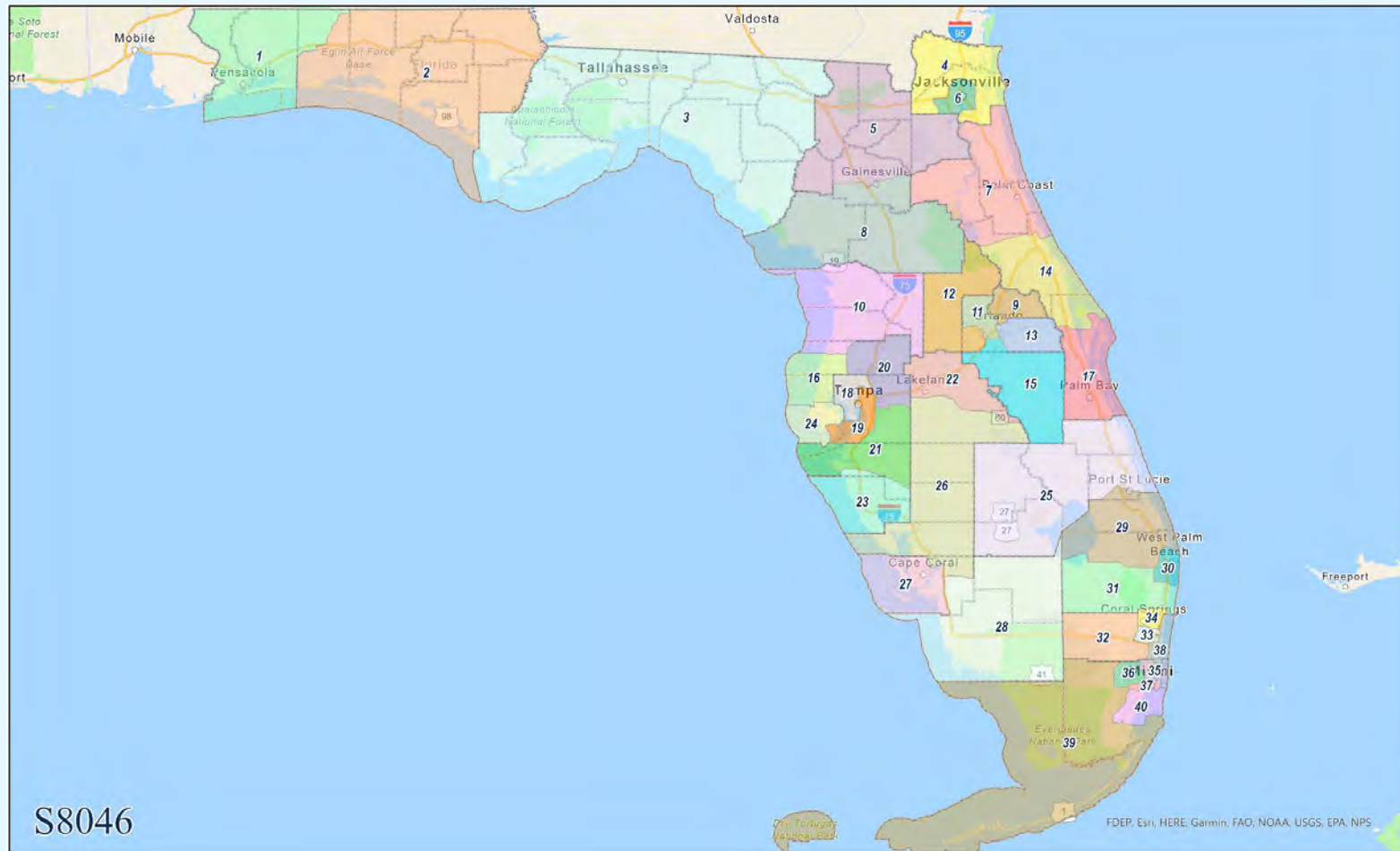
## Plan S000C8040

Overall (Range)		Average										
Deviation		Area (sq.mi.)	Perim. (mi.)	Convex Hull	Polsby- Popper	Reock Ratio	Political and Geographic Boundaries:					
Total	%						City	County	Road	Water	Rail	Non-Pol/Geo
1	0.00%	2,550.1	265.8	0.80	0.43	0.46	13%	61%	19%	39%	2%	8%

District Lines and City and County Boundaries	
Number of Counties	67
Counties with only one district	48
Districts with only one county	6
Counties split into more than one district	19
Counties with all population in a single district	48
Aggregate number of county splits	50
Aggregate number of splits with population	50
Number of Cities	412
Cities with only one district	367
Cities split into more than one district	45
Cities with all population in only one district	372
Aggregate number of city splits	96
Aggregate number of splits with population	91



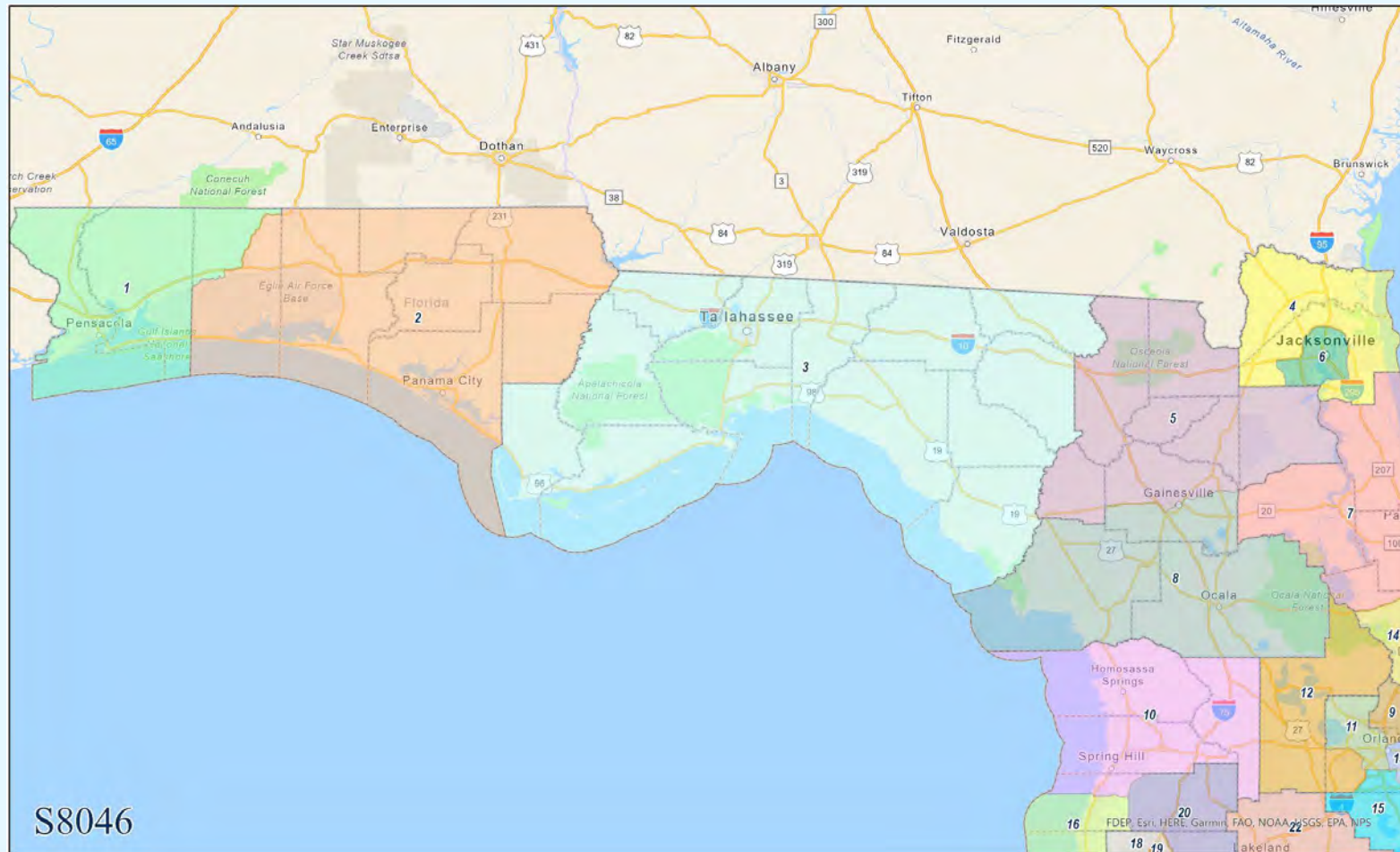
# Statewide S000S8046





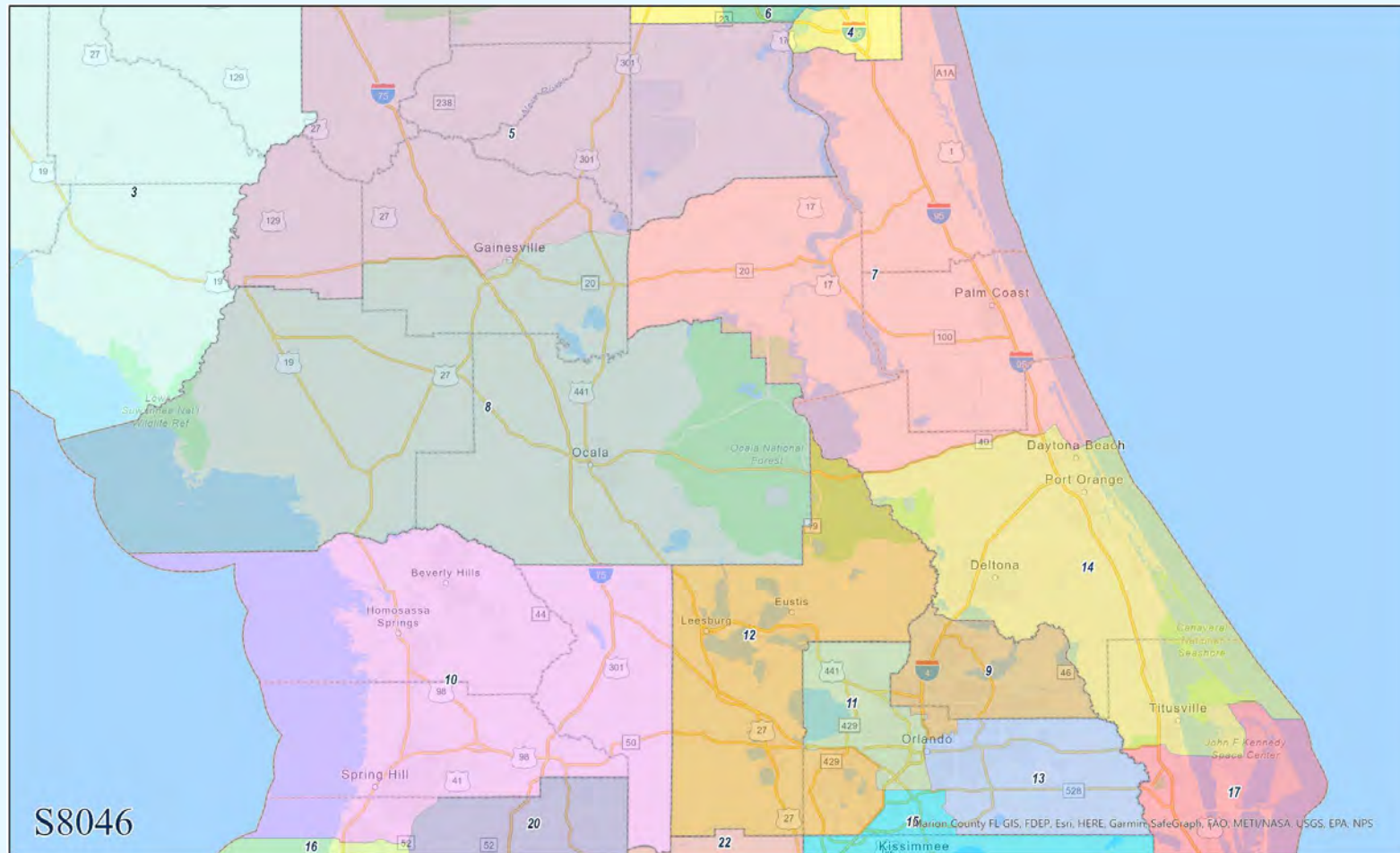


# Panhandle & Northeast Florida



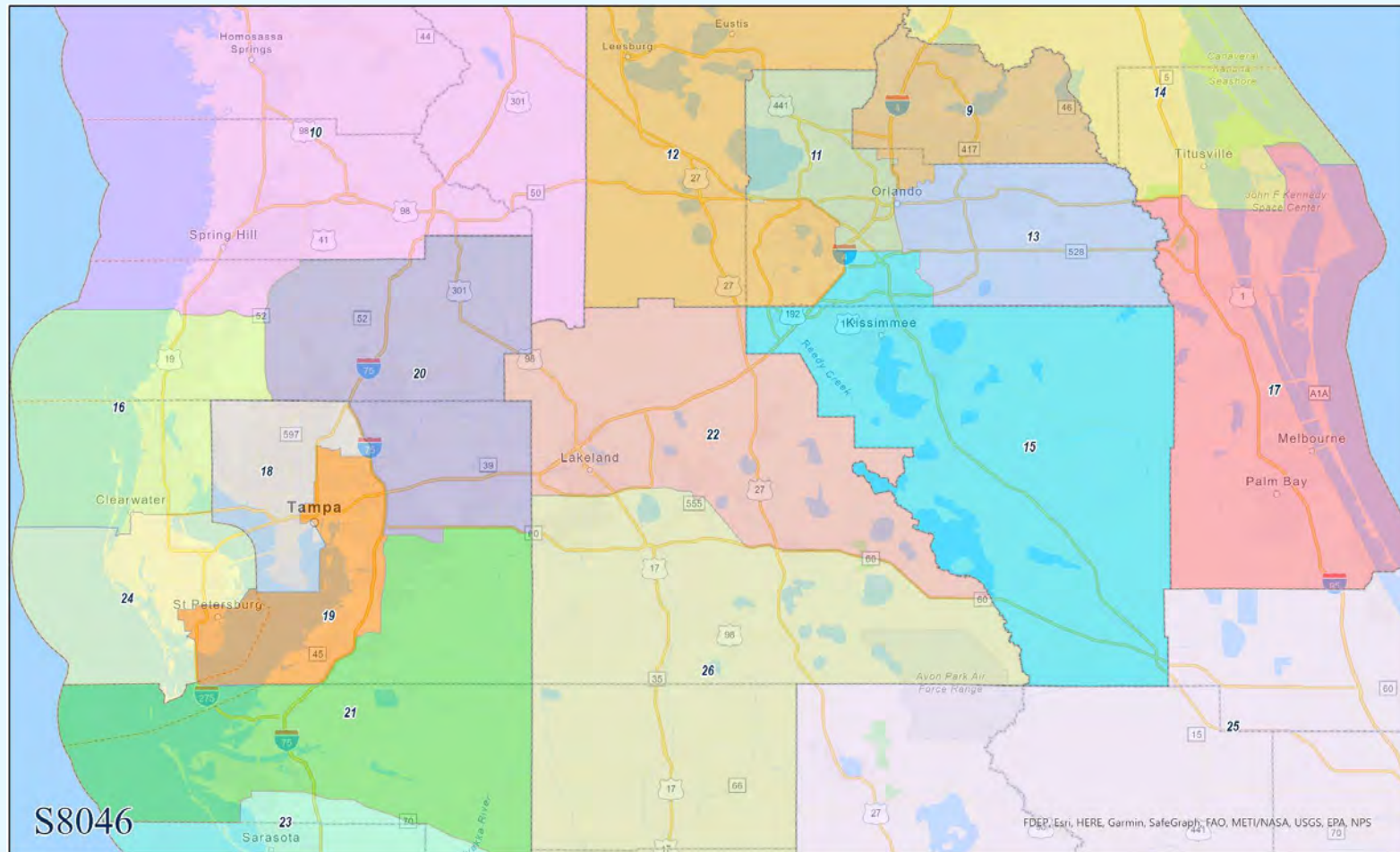


# Central Florida





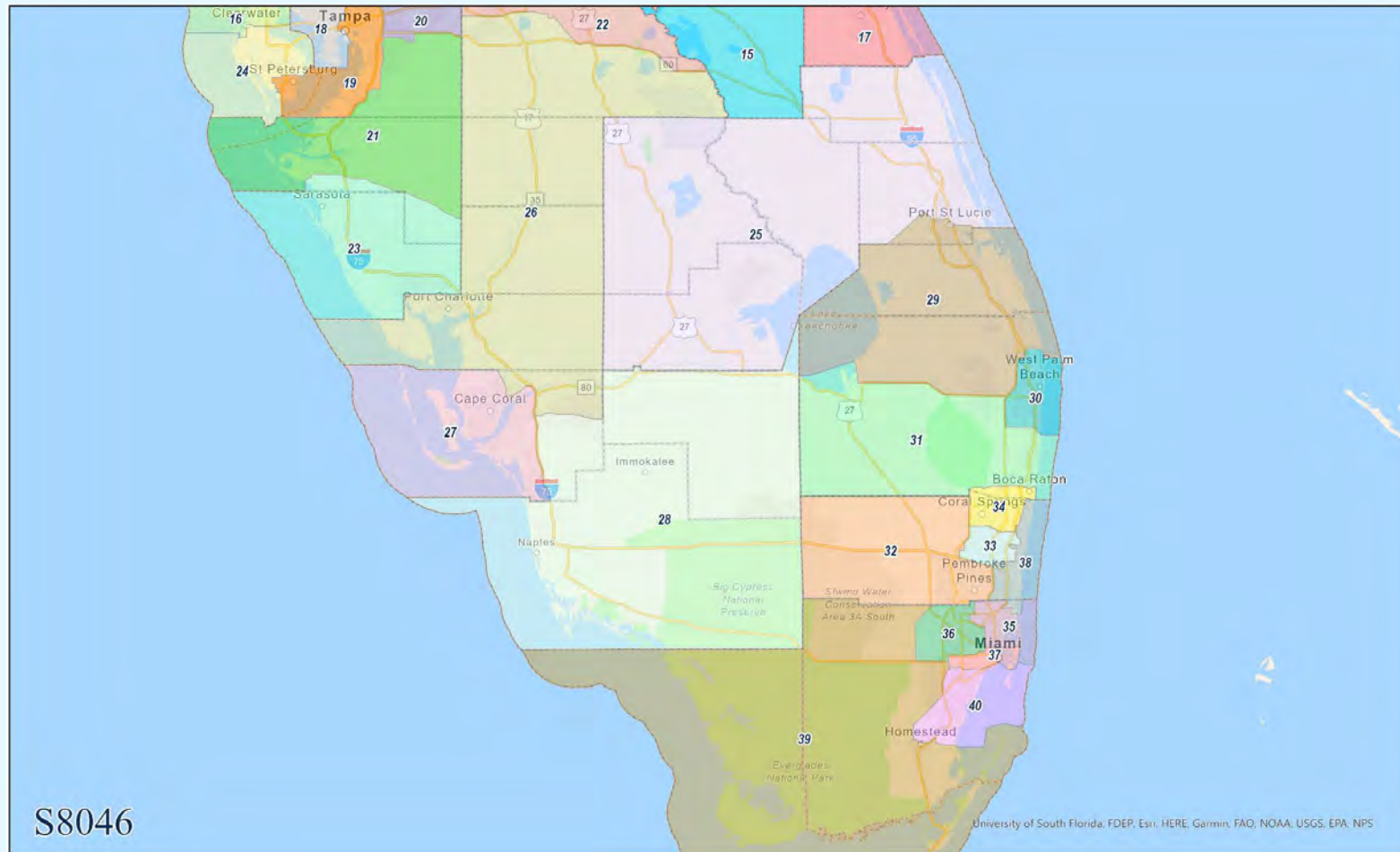
# I-4 Corridor





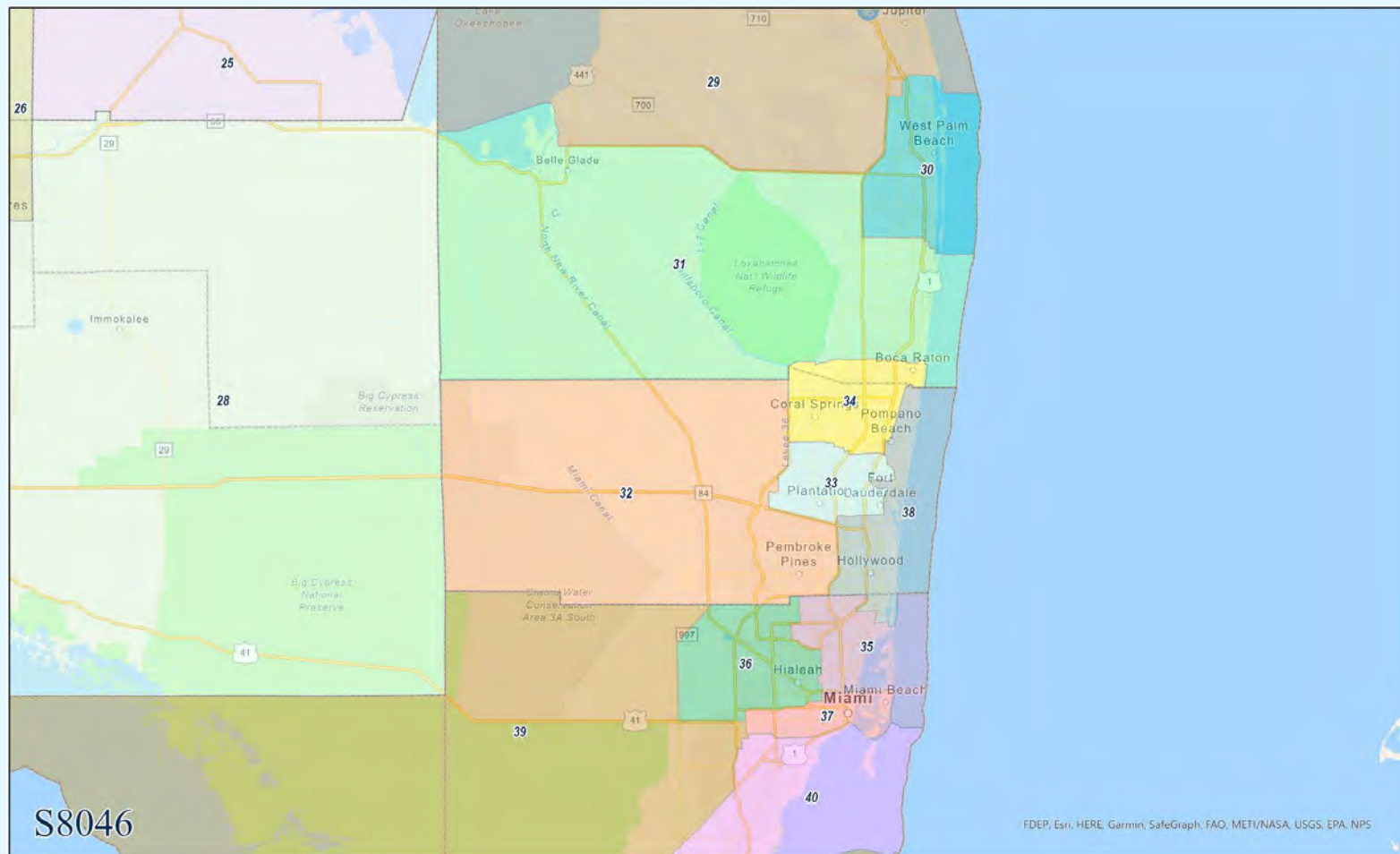


# South Florida





# South Florida



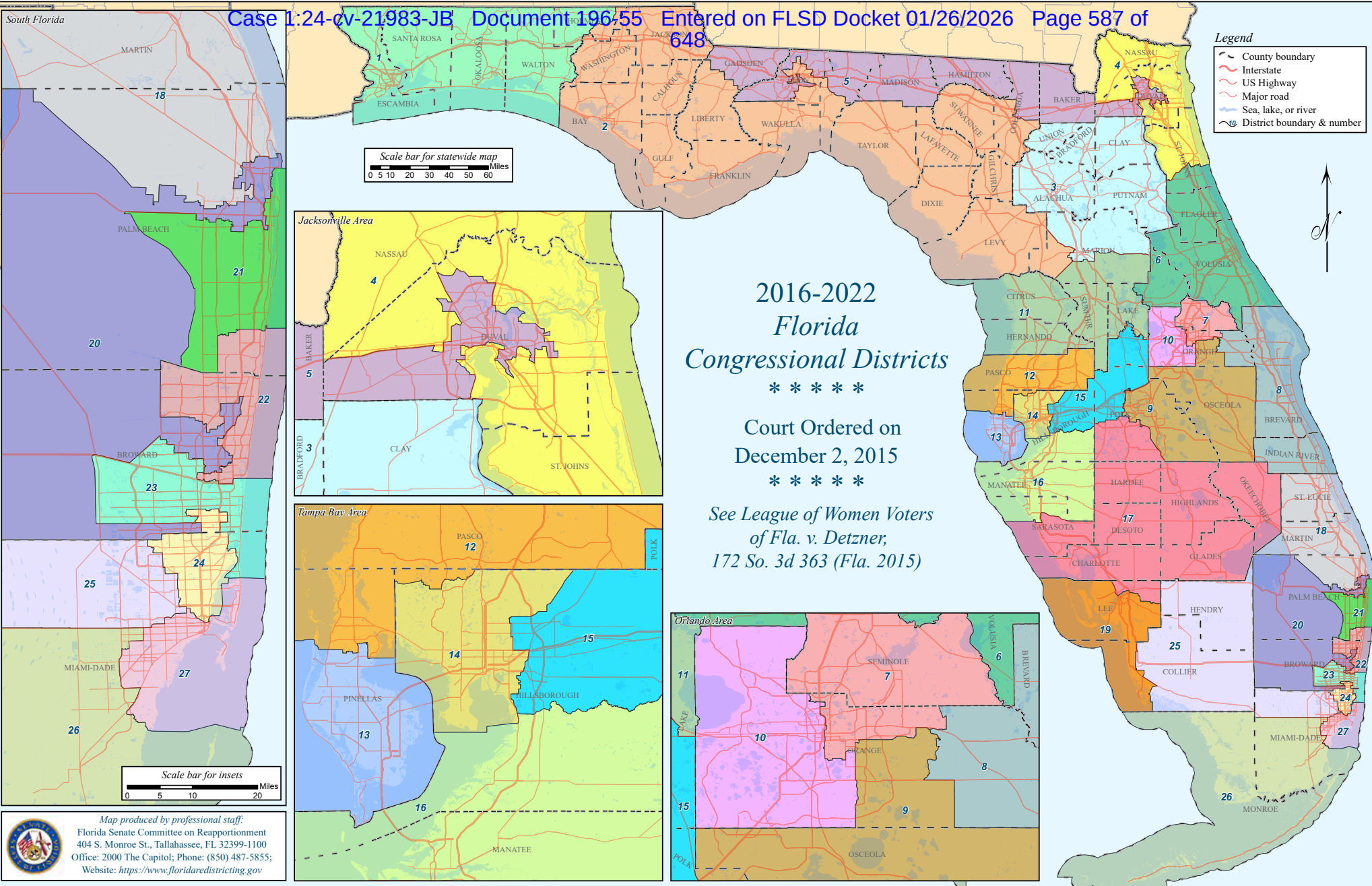


## Plan S000S8046

## Plan S000S8046

Overall (Range)		Average										
Deviation		Area (sq.mi.)	Perim. (mi.)	Convex Hull	Polsby- Popper	Reock Ratio	Political and Geographic Boundaries:					
Total	%						City	County	Road	Water	Rail	Non-Pol/Geo
10,362	1.92%	1,785.1	197.5	0.82	0.47	0.46	15%	60%	24%	38%	2%	4%

District Lines and City and County Boundaries	
Number of Counties	67
Counties with only one district	51
Districts with only one county	16
Counties split into more than one district	16
Counties with all population in a single district	51
Aggregate number of county splits	48
Aggregate number of splits with population	48
Number of Cities	412
Cities with only one district	360
Cities split into more than one district	52
Cities with all population in only one district	368
Aggregate number of city splits	111
Aggregate number of splits with population	103



## Plan FLCD2016

Dist.	Deviation		Voting Age Population:		Area (sq.mi.)	Perim. (mi.)	Convex Hull	Polsby- Popper	Reock Ratio	Counties:		Cities:		Political and Geographic Boundaries:					
	Total	%	Black	Hisp.						Whole	Parts	Whole	Parts	City	County	Road	Water	Rail	Non-Pol/Geo
	228,137	29.66%	15.54%	24.99%	2,644.6	289.8	0.77	0.36	0.44	49	50	373	84	19%	58%	11%	40%	1%	15%
1	38,660	5.03%	13.23%	6.60%	5,393	412	0.82	0.40	0.40	4	1	21	0	3%	94%	0%	60%	0%	6%
2	-41,365	-5.38%	12.42%	6.68%	14,594	942	0.68	0.21	0.31	14	5	51	3	7%	75%	11%	48%	1%	10%
3	-3,088	-0.40%	16.10%	10.29%	3,844	303	0.89	0.53	0.71	5	1	27	1	19%	75%	14%	25%	0%	7%
4	102,663	13.35%	10.36%	8.84%	1,963	379	0.72	0.17	0.37	1	2	9	1	9%	58%	18%	51%	1%	15%
5	-20,311	-2.64%	46.20%	9.14%	3,910	711	0.71	0.10	0.12	4	4	15	3	7%	59%	17%	10%	2%	16%
6	27,033	3.51%	10.12%	12.07%	2,682	316	0.77	0.34	0.44	2	2	22	3	8%	82%	4%	62%	0%	4%
7	19,297	2.51%	12.19%	24.65%	436	122	0.81	0.37	0.57	1	1	7	4	16%	65%	10%	51%	0%	19%
8	14,532	1.89%	9.68%	10.35%	2,412	271	0.76	0.41	0.34	2	1	21	0	0%	89%	2%	41%	0%	10%
9	186,381	24.23%	14.26%	41.53%	2,620	268	0.87	0.46	0.63	1	2	12	4	17%	49%	14%	5%	6%	17%
10	104,583	13.60%	26.70%	28.95%	516	115	0.89	0.49	0.49	0	1	9	4	19%	70%	15%	21%	0%	11%
11	51,614	6.71%	7.22%	10.12%	3,202	375	0.74	0.29	0.42	3	2	16	8	14%	66%	14%	40%	0%	12%
12	37,916	4.93%	5.83%	12.50%	1,288	187	0.82	0.46	0.38	1	2	8	3	11%	77%	11%	36%	0%	9%
13	-41,756	-5.43%	11.88%	9.81%	610	106	0.93	0.68	0.66	0	1	19	3	38%	74%	2%	89%	0%	4%
14	18,226	2.37%	17.89%	30.15%	366	101	0.82	0.45	0.48	0	1	0	2	43%	38%	10%	32%	1%	28%
15	50,632	6.58%	15.39%	22.74%	1,170	240	0.76	0.26	0.33	0	3	2	8	25%	28%	13%	17%	0%	24%
16	114,826	14.93%	9.33%	15.94%	1,910	213	0.90	0.53	0.58	1	2	7	0	12%	61%	10%	56%	0%	6%
17	10,734	1.40%	7.15%	13.26%	6,546	433	0.77	0.44	0.51	6	3	15	1	4%	69%	9%	28%	3%	9%
18	25,503	3.32%	12.95%	15.60%	1,889	228	0.82	0.45	0.50	2	1	14	4	10%	65%	3%	45%	0%	20%
19	65,791	8.55%	6.78%	18.08%	1,972	249	0.79	0.40	0.34	0	2	8	0	4%	66%	9%	60%	0%	15%
20	7,062	0.92%	52.37%	26.75%	2,406	387	0.75	0.20	0.48	0	2	14	12	30%	35%	10%	11%	1%	33%
21	18,786	2.44%	14.97%	22.58%	353	123	0.64	0.29	0.37	0	1	16	5	29%	24%	12%	30%	1%	37%
22	16,535	2.15%	15.22%	21.37%	253	119	0.73	0.22	0.46	0	2	12	5	25%	28%	12%	32%	2%	32%
23	135	0.02%	15.21%	39.74%	252	112	0.65	0.25	0.35	0	2	12	6	58%	15%	13%	29%	3%	17%
24	-26,679	-3.47%	43.62%	44.87%	115	69	0.77	0.30	0.47	0	2	9	2	64%	13%	15%	29%	7%	19%
25	2,213	0.29%	4.86%	74.37%	3,674	357	0.68	0.36	0.41	1	2	11	1	8%	70%	12%	22%	0%	7%
26	18,693	2.43%	11.34%	72.44%	6,710	594	0.55	0.24	0.22	1	1	7	0	1%	88%	6%	87%	0%	1%
27	-29,396	-3.82%	5.95%	70.35%	317	91	0.88	0.48	0.50	0	1	9	1	21%	26%	25%	61%	0%	8%
0	-	-	-	-	-	-	-	-	-	-	-	-	-	-	-	-	-	-	-

Overall numbers  
of county and city splits:

	In Plan FLCD2016	
	67	49
Number of Counties	5	18
Counties with only one district	49	50
Districts with only one county	50	412
Counties split into more than one district	373	373
Counties with all population in a single district	39	84
Aggregate number of county splits	373	67
Aggregate number of splits with population	67	
Number of Cities		
Cities with only one district		
Cities split into more than one district		
Cities with all population in only one district		
Aggregate number of city splits		
Aggregate number of splits with population		



Split Counties and Cities

Plan FLCD2016

Counties included in more than one district						Counties included in more than one district						Counties included in more than one district						Counties included in more than one district					
County	Dist.	Total Pop	Pop%	Total Area	Area%	County	Dist.	Total Pop	Pop%	Total Area	Area%	County	Dist.	Total Pop	Pop%	Total Area	Area%	County	Dist.	Total Pop	Pop%	Total Area	Area%

Split Counties and Cities

Plan FLCD2016

Cities included in more than one district					
City	Dist.	Total Pop	Pop%	Total Area	Area%

Cities included in more than one district					
City	Dist.	Total Pop	Pop%	Total Area	Area%

Cities included in more than one district					
City	Dist.	Total Pop	Pop%	Total Area	Area%

Cities included in more than one district					
City	Dist.	Total Pop	Pop%	Total Area	Area%

## Functional Analysis - Summary

## Plan FLCD2016

Dist.	2020 Census		2020 General Election Registered Voters																
	VAP who are:		RV who are:			RV who are:		Black Voters who are:			Hisp. Voters who are:			DEM who are:		REP who are:		NPAOth who are:	
	Black	Hisp	DEM	REP	OTH	Black	Hisp	DEM	REP	NPAOth	DEM	REP	NPAOth	Black	Hisp.	Black	Hisp.	Black	Hisp.
5	46.20%	9.14%	56.62%	24.04%	19.34%	46.07%	4.78%	84.27%	2.69%	13.03%	44.76%	19.87%	34.91%	68.56%	3.78%	5.15%	3.95%	31.03%	8.62%
9	14.26%	41.53%	39.35%	27.53%	33.12%	10.82%	36.46%	74.89%	3.67%	21.41%	45.38%	13.86%	40.75%	20.60%	42.06%	1.44%	18.35%	6.99%	44.86%
10	26.70%	28.95%	45.12%	24.69%	30.19%	23.22%	21.39%	77.55%	3.27%	19.17%	46.15%	15.09%	38.74%	39.90%	21.88%	3.07%	13.07%	14.74%	27.45%
20	52.37%	26.75%	62.04%	12.78%	25.18%	49.67%	18.33%	81.53%	2.49%	15.95%	43.62%	19.47%	36.81%	65.28%	12.89%	9.69%	27.93%	31.47%	26.80%
24	43.62%	44.87%	61.55%	12.12%	26.34%	46.16%	31.90%	82.85%	2.45%	14.68%	42.06%	21.48%	36.45%	62.14%	21.80%	9.35%	56.56%	25.72%	44.13%
25	4.86%	74.37%	27.57%	40.22%	32.21%	3.13%	62.61%	73.13%	5.88%	20.88%	27.47%	37.80%	34.73%	8.29%	62.39%	0.46%	58.84%	2.03%	67.50%
26	11.34%	72.44%	34.64%	32.40%	32.96%	10.02%	62.59%	78.51%	3.29%	18.16%	28.59%	35.99%	35.41%	22.71%	51.67%	1.02%	69.53%	5.52%	67.25%
27	5.95%	70.35%	35.31%	32.02%	32.67%	4.60%	58.79%	75.92%	4.30%	19.74%	29.35%	37.54%	33.10%	9.89%	48.88%	0.62%	68.94%	2.78%	59.56%

## Functional Analysis - Summary

## Plan FLCD2016

Dist.	2020 Census		Average Primary Election Turnout				Average General Election Turnout												General Election Performance in Statewide Elections 2012-2020									
	VAP who are:		DEM who are:		REP who are:		Voters who are:			DEM who are:		REP who are:		NPAOth who are:		Black Voters who are:			Hisp. Voters who are:			Avg. Perf.		Wins		Margins		
	Black	Hisp	Black	Hisp.	Black	Hisp.	DEM	REP	NPAOth	Black	Hisp.	Black	Hisp.	Black	Hisp.	DEM	REP	NPAOth	DEM	REP	NPAOth	DEM	REP	DEM	REP	MAX	MIN	AVG
5	46.20%	9.14%	66.89%	1.10%	3.18%	1.60%	60.90%	26.03%	13.05%	67.14%	2.42%	3.77%	2.87%	27.66%	6.62%	89.83%	2.15%	7.94%	46.26%	24.61%	27.94%	60.9%	37.6%	14	0	D +37%	D +11.8%	D +23.7%
9	14.26%	41.53%	21.78%	25.89%	0.79%	8.48%	41.14%	33.73%	25.13%	21.65%	33.88%	1.08%	12.62%	6.39%	34.24%	81.78%	3.31%	14.78%	52.01%	15.84%	32.10%	51.2%	47.0%	11	3	D +24.6%	D +1.7%	D +4.5%
10	26.70%	28.95%	49.28%	11.19%	2.05%	6.42%	46.21%	30.41%	23.38%	43.09%	17.79%	2.27%	9.37%	13.12%	22.22%	84.01%	2.91%	13.03%	50.49%	17.46%	31.98%	58.6%	39.8%	14	0	D +32.1%	D +1%	D +19.3%
20	52.37%	26.75%	71.18%	4.86%	7.69%	16.30%	67.65%	13.26%	19.08%	66.96%	10.00%	8.22%	23.91%	30.92%	23.72%	86.57%	2.08%	11.27%	46.24%	22.14%	31.26%	80.3%	18.9%	14	0	D +68.4%	D +55.2%	D +61.6%
24	43.62%	44.87%	72.58%	10.82%	8.04%	53.14%	68.80%	11.56%	19.63%	66.18%	17.39%	8.49%	52.65%	27.10%	41.06%	87.88%	1.89%	10.21%	45.45%	23.64%	30.88%	82.2%	16.9%	14	0	D +72.4%	D +51.4%	D +65.4%
25	4.86%	74.37%	9.41%	48.39%	0.28%	56.85%	27.94%	45.66%	26.40%	9.02%	56.83%	0.35%	56.62%	1.74%	63.79%	80.09%	5.11%	14.74%	27.06%	44.21%	28.72%	39.7%	59.0%	0	14	R +32.8%	R +2.2%	R +19.1%
26	11.34%	72.44%	27.03%	33.42%	0.62%	65.65%	36.69%	36.43%	26.88%	24.64%	44.68%	0.85%	66.14%	5.39%	63.18%	83.69%	2.86%	13.40%	28.38%	42.08%	29.53%	51.4%	47.4%	9	5	D +16.2%	R +1.2%	D +4.3%
27	5.95%	70.35%	12.14%	36.09%	0.35%	72.64%	36.60%	36.49%	26.92%	10.67%	43.66%	0.48%	68.13%	2.60%	58.06%	81.50%	3.71%	14.68%	28.21%	44.12%	27.66%	51.9%	47.0%	11	3	D +19.5%	D +0.6%	D +5.5%

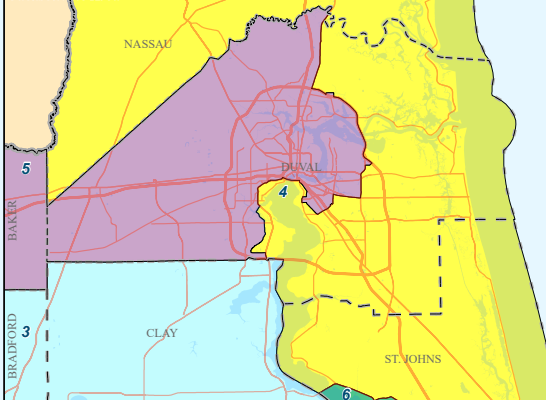
			5	9	10	20	24	25	26	27	
Plan FLCD2016 Primary Elections			BVAP HVAP	46.20%	14.26%	26.70%	52.37%	43.62%	4.86%	11.34%	5.95%
2018	Governor (REP)	R_Baldauf	0.67%	0.60%	0.73%	1.46%	2.49%	1.72%	1.79%	1.49%	
		R_DeSantis	50.91%	43.76%	53.04%	60.72%	63.42%	66.96%	67.81%	67.52%	
		R_Devine	1.16%	1.26%	1.61%	2.07%	3.63%	2.79%	3.35%	3.02%	
		R_Langford	1.21%	1.03%	1.61%	1.66%	2.18%	1.40%	1.69%	1.59%	
		R_Mercadante	0.47%	0.75%	0.86%	1.54%	2.92%	1.78%	1.98%	2.15%	
		R_Nathan	0.75%	0.66%	0.86%	1.49%	2.13%	1.02%	1.36%	1.55%	
		R_Putnam	42.67%	49.98%	38.99%	25.91%	17.92%	21.75%	18.18%	19.02%	
		R_White	1.63%	1.83%	2.10%	2.92%	4.65%	2.52%	3.59%	3.42%	
	Governor (DEM)	D_Gillum	58.61%	30.20%	45.10%	57.43%	53.26%	22.99%	34.50%	25.61%	
		D_Graham	22.66%	31.00%	27.10%	11.98%	10.90%	23.62%	20.26%	23.07%	
		D_Greene	5.55%	13.26%	9.56%	9.05%	10.02%	11.00%	10.07%	7.50%	
		D_King	1.33%	3.87%	3.50%	0.79%	0.88%	2.82%	1.97%	1.52%	
		D_Levine	10.24%	18.68%	13.36%	19.91%	23.97%	36.52%	31.17%	40.79%	
		D_Lundmark	0.45%	1.15%	0.47%	0.27%	0.46%	1.50%	0.89%	0.71%	
		D_Wetherbee	0.79%	1.60%	0.82%	0.32%	0.40%	1.43%	0.95%	0.62%	
	Attorney General (REP)	R_Moody	58.32%	57.66%	55.16%	55.28%	51.96%	51.91%	54.79%	54.98%	
		R_White	41.59%	42.32%	44.85%	44.03%	47.82%	48.07%	45.11%	45.03%	
	Attorney General (DEM)	D_Shaw	79.03%	62.16%	72.79%	82.42%	82.19%	62.60%	71.18%	73.79%	
		D_Torrens	20.91%	37.82%	27.22%	17.55%	17.80%	37.41%	28.82%	26.23%	
	Agriculture Commissioner (REP)	R_Caldwell	36.46%	28.61%	35.26%	42.40%	40.96%	42.29%	42.31%	39.76%	
		R_Grimsley	22.86%	27.50%	31.60%	26.92%	30.65%	28.78%	31.19%	32.65%	
		R_McCalister	9.16%	11.88%	15.39%	20.21%	17.38%	12.73%	16.58%	17.11%	
		R_Troutman	30.93%	31.82%	17.64%	8.43%	10.37%	16.18%	9.67%	10.38%	
	Agriculture Commissioner (DEM)	D_Fried	60.02%	53.62%	55.07%	62.94%	57.49%	50.87%	53.09%	61.30%	
		D_Porter	19.67%	18.77%	18.25%	16.26%	18.80%	19.65%	20.63%	13.91%	
		D_Walker	20.19%	27.55%	26.67%	20.75%	23.70%	29.42%	26.23%	24.76%	
	US Senate (REP)	R_De La Fuente	11.04%	9.15%	11.06%	14.74%	17.08%	9.41%	12.22%	13.20%	
		R_Scott	88.77%	90.79%	88.92%	84.33%	82.85%	90.58%	87.73%	86.78%	
2016	US Senate (REP)	R_Beruff	21.35%	19.39%	17.64%	13.07%	8.02%	9.59%	6.37%	6.02%	
		R_Rivera	3.83%	3.05%	2.52%	4.45%	3.64%	2.20%	2.81%	1.99%	
		R_Rubio	68.10%	70.54%	74.37%	72.02%	79.92%	84.44%	86.01%	88.05%	
		R_Young	6.23%	6.82%	5.36%	8.29%	7.97%	3.74%	4.77%	3.79%	
	US Senate (DEM)	D_De La Fuente	4.17%	12.55%	4.89%	3.29%	6.37%	20.68%	12.73%	11.64%	
		D_Grayson	18.26%	39.05%	42.68%	9.52%	10.12%	12.29%	11.19%	11.78%	
		D_Keith	14.98%	10.52%	12.27%	14.91%	13.73%	14.57%	15.83%	17.86%	
		D_Luster	11.29%	1.42%	2.23%	2.35%	2.89%	1.72%	1.85%	1.30%	
2014	Governor (REP)	R_Adeshina	1.50%	1.58%	1.64%	2.45%	3.30%	1.26%	1.82%	1.88%	
		R_Cuevas-Neunder	8.71%	10.78%	9.92%	15.26%	15.62%	10.21%	14.79%	13.77%	
		R_Scott	89.43%	87.50%	88.32%	80.79%	80.75%	88.46%	83.24%	84.26%	
	Governor (DEM)	D_Crist	75.18%	74.85%	80.06%	84.62%	84.92%	74.04%	78.65%	73.25%	
		D_Rich	24.65%	24.92%	19.90%	15.25%	15.09%	25.79%	21.27%	26.63%	
	Attorney General (DEM)	D_Sheldon	61.06%	59.89%	50.11%	37.37%	44.20%	67.24%	58.97%	69.29%	
	D_Thurston	38.89%	39.98%	49.91%	62.53%	55.81%	32.69%	40.88%	30.61%		
2012	US Senate (REP)	R_Mack	56.41%	47.68%	57.84%	65.27%	71.55%	73.61%	73.54%	76.92%	
		R_McCalister	18.56%	12.36%	11.36%	12.26%	7.28%	8.49%	7.35%	5.34%	
		R_Stuart	6.21%	6.68%	5.24%	7.54%	13.33%	11.71%	13.34%	12.65%	
		R_Weldon	17.97%	32.91%	25.43%	12.50%	7.17%	6.17%	5.61%	4.86%	
	US Senate (DEM)	D_Burkett	21.27%	22.72%	13.74%	13.71%	14.80%	22.81%	18.27%	14.18%	
		D_Nelson	78.59%	77.05%	86.18%	86.04%	85.18%	77.05%	81.63%	85.74%	

			5	9	10	20	24	25	26	27	
Plan FLCD2016			BVAP	46.20%	14.26%	26.70%	52.37%	43.62%	4.86%	11.34%	5.95%
General Elections			HVAP	9.14%	41.53%	28.95%	26.75%	44.87%	74.37%	72.44%	70.35%
2020	President	D_Biden	62.59%	52.99%	62.01%	77.32%	75.42%	37.85%	46.86%	51.18%	
		R_Trump	36.27%	46.05%	37.02%	22.12%	24.00%	61.61%	52.56%	48.27%	
2018	Governor	D_Gillum	64.88%	54.67%	63.26%	82.18%	83.57%	41.38%	53.02%	54.60%	
		R_DeSantis	34.20%	43.91%	35.72%	17.25%	15.65%	57.27%	45.81%	44.34%	
	Attorney General	D_Shaw	61.58%	51.49%	59.61%	80.60%	81.90%	39.54%	51.46%	53.50%	
		R_Moody	36.88%	46.64%	38.78%	18.20%	16.58%	58.45%	46.41%	44.58%	
	Chief Financial Officer	D_Ring	62.80%	54.02%	61.48%	81.86%	83.36%	40.97%	52.49%	54.18%	
		R_Patronis	37.19%	45.98%	38.52%	18.14%	16.63%	59.03%	47.51%	45.82%	
	Agriculture Commissioner	D_Fried	63.83%	55.52%	63.22%	82.12%	83.61%	42.21%	53.96%	56.28%	
		R_Caldwell	36.16%	44.48%	36.78%	17.86%	16.38%	57.78%	46.04%	43.73%	
	US Senate	D_Nelson	64.78%	53.96%	62.76%	81.94%	83.27%	41.92%	54.00%	55.96%	
		R_Scott	35.22%	46.05%	37.24%	18.07%	16.73%	58.08%	46.00%	44.03%	
2016	President	D_Clinton	60.92%	54.79%	61.76%	80.18%	82.88%	47.70%	56.76%	58.46%	
		R_Trump	36.19%	41.90%	34.88%	18.09%	15.39%	49.90%	40.56%	38.98%	
	US Senate	D_Murphy	55.43%	49.67%	55.92%	77.24%	77.67%	37.44%	48.20%	49.24%	
		R_Rubio	41.30%	46.03%	40.32%	20.99%	20.18%	60.34%	49.43%	48.63%	
2014	Governor	D_Crist	59.33%	47.91%	55.49%	81.52%	84.02%	37.15%	52.07%	51.41%	
		R_Scott	37.10%	46.26%	40.09%	16.60%	14.28%	60.11%	45.06%	46.13%	
	Attorney General	D_Sheldon	55.70%	43.06%	52.45%	78.03%	81.43%	32.54%	46.83%	47.62%	
		R_Bondi	41.85%	54.00%	44.81%	20.66%	17.08%	65.13%	50.81%	50.30%	
	Chief Financial Officer	D_Rankin	55.92%	43.89%	50.63%	77.67%	81.51%	33.79%	46.85%	44.48%	
		R_Atwater	44.08%	56.11%	49.36%	22.32%	18.49%	66.20%	53.13%	55.52%	
	Agriculture Commissioner	D_Hamilton	57.80%	40.71%	50.50%	79.21%	81.92%	33.60%	47.07%	45.47%	
		R_Putnam	42.18%	59.29%	49.50%	20.77%	18.07%	66.39%	52.92%	54.53%	
2012	President	D_Obama	63.57%	55.67%	60.78%	82.50%	85.78%	44.91%	55.48%	53.07%	
		R_Romney	35.62%	43.46%	38.48%	17.12%	13.88%	54.57%	43.97%	46.40%	
	US Senate	D_Nelson	67.35%	60.89%	65.14%	83.62%	85.64%	47.11%	57.03%	55.41%	
		R_Mack	30.31%	36.34%	33.01%	15.26%	13.24%	50.65%	41.37%	43.23%	

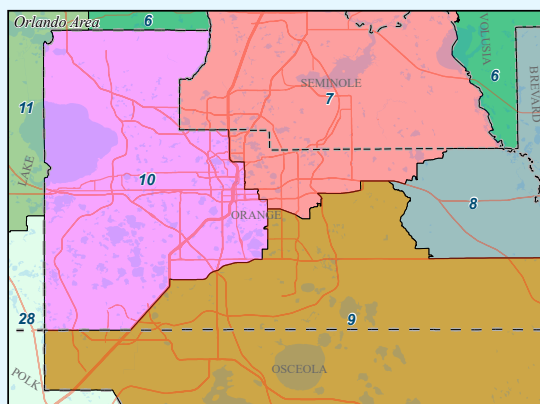
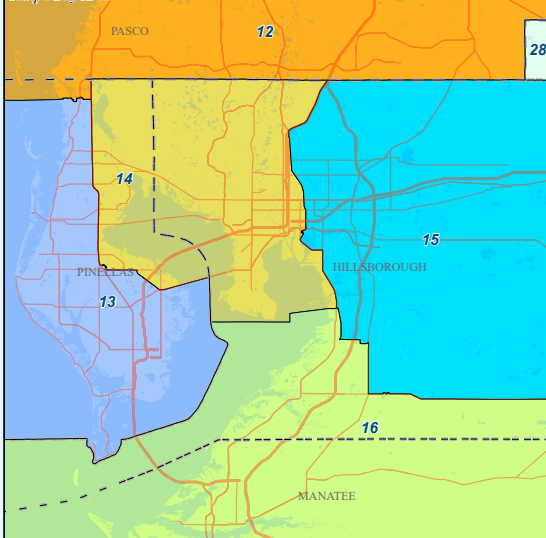
- Legend**
- County boundary
  - Interstate
  - US Highway
  - Major road
  - Sea, lake, or river
  - District boundary & number

Scale bar for statewide map  
0 5 10 20 30 40 50 60 Miles

Jacksonville Area



Tampa Bay Area



# Florida Congressional Districts S000C8040

Produced by  
Florida Senate  
Committee on Reapportionment

January 05, 2022

Scale bar for insets  
0 5 10 20 Miles



Map produced by professional staff:  
Florida Senate Committee on Reapportionment  
404 S. Monroe St., Tallahassee, FL 32399-1100  
Office: 2000 The Capitol; Phone: (850) 487-5855;  
Website: <https://www.floridaredistricting.gov>

## Plan S000C8040

Dist.	Deviation		Voting Age Population:		Area (sq.mi.)	Perim. (mi.)	Convex Hull	Polsby- Popper	Reock Ratio	Counties:		Cities:		Political and Geographic Boundaries:					
	Total	%	Black	Hisp.						Whole	Parts	Whole	Parts	City	County	Road	Water	Rail	Non-Pol/Geo
			15.54%	24.99%	2,550.1	265.8	0.80	0.43	0.46	48	50	367	96	13%	61%	19%	39%	2%	8%
1	0	0.00%	13.55%	6.69%	4,416	329	0.87	0.51	0.54	3	1	15	2	2%	81%	14%	55%	0%	2%
2	0	0.00%	13.32%	6.21%	15,879	884	0.71	0.26	0.28	15	5	55	4	4%	76%	19%	47%	0%	4%
3	0	0.00%	16.08%	10.45%	3,864	308	0.88	0.51	0.70	5	1	28	0	17%	74%	15%	24%	1%	8%
4	0	0.00%	10.79%	9.27%	1,553	332	0.66	0.18	0.34	1	2	6	2	24%	73%	17%	54%	2%	3%
5	0	0.00%	43.73%	9.04%	3,753	635	0.65	0.12	0.12	4	4	16	3	12%	74%	22%	13%	0%	2%
6	0	0.00%	9.70%	11.04%	2,770	332	0.73	0.31	0.33	1	3	20	4	6%	74%	7%	54%	2%	10%
7	0	0.00%	12.32%	25.39%	490	113	0.88	0.49	0.66	1	2	7	6	6%	43%	19%	32%	0%	34%
8	0	0.00%	9.58%	10.30%	2,301	272	0.75	0.39	0.32	1	2	21	0	0%	85%	6%	46%	0%	9%
9	0	0.00%	12.81%	50.24%	1,840	253	0.86	0.36	0.49	1	1	2	2	2%	76%	17%	31%	0%	8%
10	0	0.00%	28.33%	23.38%	453	103	0.89	0.54	0.51	0	1	8	5	14%	68%	31%	23%	0%	2%
11	0	0.00%	8.61%	10.59%	2,643	349	0.68	0.27	0.34	2	2	19	3	12%	70%	19%	38%	1%	7%
12	0	0.00%	6.55%	14.04%	1,764	194	0.90	0.59	0.55	2	1	8	1	3%	90%	10%	44%	0%	2%
13	0	0.00%	10.72%	9.05%	705	123	0.85	0.59	0.53	0	1	17	5	20%	62%	20%	74%	0%	6%
14	-1	0.00%	11.13%	26.93%	422	96	0.86	0.58	0.53	0	2	2	6	16%	27%	44%	20%	10%	6%
15	0	0.00%	21.98%	24.65%	677	109	0.97	0.71	0.59	0	1	2	1	9%	48%	35%	1%	12%	5%
16	0	0.00%	7.23%	13.73%	1,969	202	0.89	0.61	0.60	1	2	7	1	20%	58%	16%	53%	2%	5%
17	0	0.00%	9.02%	16.71%	5,797	382	0.82	0.50	0.47	6	2	11	2	4%	79%	10%	28%	1%	2%
18	0	0.00%	12.22%	14.87%	1,730	225	0.76	0.43	0.45	2	2	13	7	7%	70%	11%	48%	0%	10%
19	0	0.00%	4.37%	15.06%	1,894	236	0.79	0.43	0.33	0	2	7	1	3%	66%	18%	61%	1%	8%
20	0	0.00%	50.04%	22.15%	2,556	315	0.81	0.32	0.54	0	2	11	13	22%	42%	23%	11%	4%	15%
21	0	0.00%	16.53%	25.39%	345	98	0.77	0.45	0.48	0	1	18	3	34%	25%	23%	39%	0%	20%
22	0	0.00%	12.74%	20.40%	259	106	0.78	0.29	0.50	0	2	11	5	32%	25%	18%	36%	12%	15%
23	0	0.00%	16.90%	42.18%	239	80	0.85	0.47	0.43	0	1	6	6	53%	30%	28%	21%	0%	10%
24	0	0.00%	42.02%	37.76%	176	68	0.90	0.47	0.46	0	2	16	6	26%	36%	29%	46%	1%	18%
25	0	0.00%	7.96%	76.83%	3,680	364	0.67	0.35	0.40	1	2	10	3	7%	68%	16%	20%	0%	8%
26	0	0.00%	10.32%	73.35%	6,710	591	0.55	0.24	0.22	1	1	8	1	1%	88%	7%	86%	0%	1%
27	0	0.00%	7.07%	74.18%	280	70	0.95	0.73	0.71	0	1	6	2	9%	18%	35%	59%	0%	6%
28	0	0.00%	14.78%	23.18%	2,240	276	0.85	0.37	0.44	1	1	17	2	5%	90%	3%	26%	0%	5%

Overall numbers  
of county and city splits:

	In Plan S000C8040	
	67	48
Number of Counties	6	19
Counties with only one district	48	48
Districts with only one county	50	50
Counties split into more than one district	412	367
Counties with all population in a single district	45	45
Aggregate number of county splits	372	372
Aggregate number of splits with population	96	96
Number of Cities	91	91
Cities with only one district		
Cities split into more than one district		
Cities with all population in only one district		
Aggregate number of city splits		
Aggregate number of splits with population		



## Split Counties and Cities

Plan S000C8040

Counties included in more than one district					
County	Dist.	Total Pop	Pop%	Total Area	Area%
Broward	20	535,675	27.6%	888.0	67.9%
Broward	22	547,029	28.1%	168.8	12.9%
Broward	23	769,221	39.6%	238.9	18.3%
Broward	24	92,450	4.8%	12.6	1.0%
Collier	19	215,578	57.4%	639.5	24.6%
Collier	25	160,174	42.6%	1,965.6	75.5%
Columbia	2	51,337	73.7%	350.3	43.7%
Columbia	5	18,361	26.3%	451.0	56.3%
Duval	4	505,744	50.8%	454.9	49.5%
Duval	5	489,823	49.2%	463.6	50.5%
Hillsborough	14	592,149	40.6%	299.1	22.5%
Hillsborough	15	769,221	52.7%	676.6	50.8%
Hillsborough	16	98,392	6.7%	356.2	26.7%
Indian River	8	145,456	91.0%	609.1	98.7%
Indian River	18	14,332	9.0%	7.8	1.3%
Jefferson	2	4,410	30.4%	400.1	59.5%
Jefferson	5	10,100	69.6%	272.5	40.5%
Lake	6	35,396	9.2%	379.1	32.8%
Lake	11	304,385	79.3%	547.9	47.4%
Lake	28	44,175	11.5%	229.8	19.9%
Lee	17	207,179	27.2%	260.0	17.2%
Lee	19	553,643	72.8%	1,254.9	82.8%
Leon	2	145,318	49.7%	488.5	69.6%
Leon	5	146,880	50.3%	213.3	30.4%
Marion	2	39,930	10.6%	233.6	14.1%
Marion	3	154,737	41.2%	874.2	52.6%
Marion	11	181,241	48.2%	554.9	33.4%
Miami-Dade	24	676,771	25.1%	163.3	6.8%
Miami-Dade	25	569,428	21.1%	525.2	22.0%
Miami-Dade	26	686,347	25.4%	1,420.5	59.5%
Miami-Dade	27	769,221	28.5%	280.3	11.7%
Orange	7	262,969	18.4%	81.8	8.2%
Orange	8	17,153	1.2%	134.4	13.4%
Orange	9	380,565	26.6%	334.2	33.3%
Orange	10	769,221	53.8%	453.0	45.1%
Palm Beach	18	267,232	17.9%	281.3	11.8%
Palm Beach	20	233,546	15.7%	1,667.6	70.0%
Palm Beach	21	769,221	51.6%	344.5	14.5%
Palm Beach	22	222,192	14.9%	89.9	3.8%
Pinellas	12	12,815	1.3%	33.9	3.9%
Pinellas	13	769,221	80.2%	705.3	81.8%
Pinellas	14	177,071	18.5%	123.3	14.3%
Sarasota	16	271,119	62.5%	649.2	66.5%
Sarasota	17	162,887	37.5%	326.4	33.5%
St. Johns	4	173,125	63.3%	371.9	45.3%
St. Johns	6	100,300	36.7%	449.6	54.7%
Volusia	6	518,147	93.6%	1,370.0	95.6%
Volusia	7	35,396	6.4%	62.4	4.4%
Walton	1	47,648	63.3%	821.5	58.3%
Walton	2	27,657	36.7%	588.0	41.7%

Counties included in more than one district					
County	Dist.	Total Pop	Pop%	Total Area	Area%

Counties included in more than one district					
County	Dist.	Total Pop	Pop%	Total Area	Area%

Counties included in more than one district					
County	Dist.	Total Pop	Pop%	Total Area	Area%

## Plan S000C8040

Cities included in more than one district					
City	Dist.	Total Pop	Pop%	Total Area	Area%
Belle Isle	9	216	3.1%	0.2	3.7%
Belle Isle	10	6,816	96.9%	5.0	96.3%
Clearwater	13	82,282	70.2%	25.4	70.8%
Clearwater	14	35,010	29.9%	10.5	29.2%
Clermont	11	43,021	100.0%	17.4	91.1%
Clermont	28	0	0.0%	1.7	8.9%
Cutler Bay	26	0	0.0%	0.0	0.2%
Cutler Bay	27	45,425	100.0%	10.3	99.8%
DeBary	6	9,468	42.5%	8.0	36.7%
DeBary	7	12,792	57.5%	13.8	63.4%
Deerfield Beach	20	29,350	33.8%	4.8	29.5%
Deerfield Beach	22	57,509	66.2%	11.4	70.6%
DeFuniak Springs	1	860	14.5%	3.7	25.9%
DeFuniak Springs	2	5,059	85.5%	10.6	74.1%
Deltona	6	76,307	81.4%	33.7	82.4%
Deltona	7	17,385	18.6%	7.2	17.6%
Eatonville	7	1,202	51.2%	0.5	41.7%
Eatonville	10	1,147	48.8%	0.7	58.3%
Fort Lauderdale	20	58,993	32.3%	13.0	35.7%
Fort Lauderdale	22	102,735	56.2%	18.3	50.4%
Fort Lauderdale	23	21,032	11.5%	5.0	13.9%
Fort Myers	17	32,184	37.3%	19.8	40.4%
Fort Myers	19	54,211	62.8%	29.2	59.6%
Freeport	1	5,587	95.3%	15.3	80.4%
Freeport	2	274	4.7%	3.7	19.6%
Groveland	11	16,026	86.6%	24.3	93.0%
Groveland	28	2,479	13.4%	1.8	7.1%
Hallandale Beach	23	28,737	69.7%	3.0	65.9%
Hallandale Beach	24	12,480	30.3%	1.6	34.1%
Jacksonville	4	461,184	48.6%	412.9	47.2%
Jacksonville	5	488,427	51.4%	461.6	52.8%
Lake City	2	6,672	54.1%	6.1	49.9%
Lake City	5	5,657	45.9%	6.1	50.1%
Lake Park	18	1,245	13.8%	0.4	17.1%
Lake Park	20	7,802	86.2%	2.0	82.9%
Largo	13	75,101	91.1%	17.1	87.5%
Largo	14	7,384	9.0%	2.4	12.5%
Maitland	7	13,664	69.9%	4.8	73.6%
Maitland	10	5,879	30.1%	1.7	26.4%
Margate	20	17,409	29.7%	2.5	27.6%
Margate	22	41,303	70.4%	6.6	72.4%
Miami	24	98,349	22.2%	15.0	26.7%
Miami	25	54,725	12.4%	4.8	8.5%
Miami	27	289,167	65.4%	36.3	64.8%
Miami Gardens	24	90,649	81.2%	15.2	79.8%
Miami Gardens	25	20,991	18.8%	3.8	20.2%
Miramar	23	76,594	56.9%	24.0	77.2%
Miramar	24	58,127	43.2%	7.1	22.8%
North Palm Beach	18	13,162	100.0%	5.3	99.5%
North Palm Beach	20	0	0.0%	0.0	0.6%
Oakland Park	20	15,037	34.0%	3.7	44.6%
Oakland Park	22	29,192	66.0%	4.5	55.4%
Opa-locka	24	9,537	57.9%	1.5	34.0%
Opa-locka	25	6,926	42.1%	3.0	66.0%
Orlando	7	35,474	11.5%	9.0	7.6%

Cities included in more than one district					
City	Dist.	Total Pop	Pop%	Total Area	Area%
Orlando	9	86,183	28.0%	63.9	53.7%
Orlando	10	185,916	60.5%	46.0	38.7%
Palm Beach	18	2,634	28.5%	2.7	34.4%
Palm Beach	21	6,611	71.5%	5.1	65.6%
Palm Beach Gardens	18	59,182	100.0%	59.3	99.9%
Palm Beach Gardens	20	0	0.0%	0.1	0.1%
Pembroke Pines	23	170,725	99.7%	34.7	99.9%
Pembroke Pines	24	453	0.3%	0.0	0.1%
Pinellas Park	13	53,093	100.0%	16.8	100.0%
Pinellas Park	14	0	0.0%	0.0	0.0%
Plantation	20	41,374	45.1%	9.0	40.9%
Plantation	23	50,376	54.9%	13.0	59.1%
Pompano Beach	20	53,918	48.1%	11.3	45.8%
Pompano Beach	22	58,128	51.9%	13.4	54.2%
Riviera Beach	18	9,951	26.5%	3.1	32.5%
Riviera Beach	20	27,653	73.5%	6.5	67.5%
Royal Palm Beach	18	16,407	42.1%	5.0	42.9%
Royal Palm Beach	20	17,861	45.9%	5.6	48.1%
Royal Palm Beach	21	4,664	12.0%	1.1	8.9%
St. Augustine	4	2,447	17.1%	1.6	12.1%
St. Augustine	6	11,882	82.9%	11.3	87.9%
St. Petersburg	13	241,005	93.3%	124.6	94.9%
St. Petersburg	14	17,303	6.7%	6.7	5.1%
Sunrise	20	85,270	87.6%	14.1	77.8%
Sunrise	23	12,065	12.4%	4.0	22.2%
Tallahassee	2	82,107	41.9%	69.0	66.5%
Tallahassee	5	114,062	58.1%	34.8	33.5%
Tampa	14	263,534	68.5%	126.1	71.7%
Tampa	15	121,425	31.5%	49.8	28.3%
Tarpon Springs	12	11,582	46.1%	10.2	57.5%
Tarpon Springs	13	10,748	42.8%	5.8	32.7%
Tarpon Springs	14	2,787	11.1%	1.7	9.8%
Umatilla	6	1,415	38.4%	1.9	45.5%
Umatilla	11	2,270	61.6%	2.3	54.5%
Venice	16	12,178	47.8%	10.9	61.9%
Venice	17	13,285	52.2%	6.7	38.1%
West Palm Beach	18	18,256	15.6%	33.2	57.2%
West Palm Beach	20	63,092	53.7%	16.2	27.9%
West Palm Beach	21	36,067	30.7%	8.6	14.9%
Winter Park	7	28,902	97.0%	10.0	96.6%
Winter Park	10	893	3.0%	0.4	3.4%

Cities included in more than one district					
City	Dist.	Total Pop	Pop%	Total Area	Area%
Orlando	9	86,183	28.0%	63.9	53.7%
Orlando	10	185,916	60.5%	46.0	38.7%
Palm Beach	18	2,634	28.5%	2.7	34.4%
Palm Beach	21	6,611	71.5%	5.1	65.6%
Palm Beach Gardens	18	59,182	100.0%	59.3	99.9%
Palm Beach Gardens	20	0	0.0%	0.1	0.1%
Pembroke Pines	23	170,725	99.7%	34.7	99.9%
Pembroke Pines	24	453	0.3%	0.0	0.1%
Pinellas Park	13	53,093	100.0%	16.8	100.0%
Pinellas Park	14	0	0.0%	0.0	0.0%
Plantation	20	41,374	45.1%	9.0	40.9%
Plantation	23	50,376	54.9%	13.0	59.1%
Pompano Beach	20	53,918	48.1%	11.3	45.8%
Pompano Beach	22	58,128	51.9%	13.4	54.2%
Riviera Beach	18	9,951	26.5%	3.1	32.5%
Riviera Beach	20	27,653	73.5%	6.5	67.5%
Royal Palm Beach	18	16,407	42.1%	5.0	42.9%
Royal Palm Beach	20	17,861	45.9%	5.6	48.1%
Royal Palm Beach	21	4,664	12.0%	1.1	8.9%
St. Augustine	4	2,447	17.1%	1.6	12.1%
St. Augustine	6	11,882	82.9%	11.3	87.9%
St. Petersburg	13	241,005	93.3%	124.6	94.9%
St. Petersburg	14	17,303	6.7%	6.7	5.1%
Sunrise	20	85,270	87.6%	14.1	77.8%
Sunrise	23	12,065	12.4%	4.0	22.2%
Tallahassee	2	82,107	41.9%	69.0	66.5%
Tallahassee	5	114,062	58.1%	34.8	33.5%
Tampa	14	263,534	68.5%	126.1	71.7%
Tampa	15	121,425	31.5%	49.8	28.3%
Tarpon Springs	12	11,582	46.1%	10.2	57.5%
Tarpon Springs	13	10,748	42.8%	5.8	32.7%
Tarpon Springs	14	2,787	11.1%	1.7	9.8%
Umatilla	6	1,415	38.4%	1.9	45.5%
Umatilla	11	2,270	61.6%	2.3	54.5%
Venice	16	12,178	47.8%	10.9	61.9%
Venice	17	13,285	52.2%	6.7	38.1%
West Palm Beach	18	18,256	15.6%	33.2	57.2%
West Palm Beach	20	63,092	53.7%	16.2	27.9%
West Palm Beach	21	36,067	30.7%	8.6	14.9%
Winter Park	7	28,902	97.0%	10.0	96.6%
Winter Park	10	893	3.0%	0.4	3.4%

Cities included in more than one district					
City	Dist.	Total Pop	Pop%	Total Area	Area%
Orlando	9	86,183	28.0%	63.9	53.7%
Orlando	10	185,916	60.5%	46.0	38.7%
Palm Beach	18	2,634	28.5%	2.7	34.4%
Palm Beach	21	6,611	71.5%	5.1	65.6%
Palm Beach Gardens	18	59,182	100.0%	59.3	99.9%
Palm Beach Gardens	20	0	0.0%	0.1	0.1%
Pembroke Pines	23	170,725	99.7%	34.7	99.9%
Pembroke Pines	24	453	0.3%	0.0	0.1%
Pinellas Park	13	53,093	100.0%	16.8	100.0%
Pinellas Park	14	0	0.0%	0.0	0.0%
Plantation	20	41,374	45.1%	9.0	40.9%
Plantation	23	50,376	54.9%	13.0	59.1%
Pompano Beach	20	53,918	48.1%	11.3	45.8%
Pompano Beach	22	58,128	51.9%	13.4	54.2%
Riviera Beach	18	9,951	26.5%	3.1	32.5%
Riviera Beach	20	27,653	73.5%	6.5	67.5%
Royal Palm Beach	18	16,407	42.1%	5.0	42.9%
Royal Palm Beach	20	17,861	45.9%	5.6	48.1%
Royal Palm Beach	21	4,664	12.0%	1.1	8.9%
St. Augustine	4	2,447	17.1%	1.6	12.1%
St. Augustine	6	11,882	82.9%	11.3	87.9%
St. Petersburg	13	241,005	93.3%	124.6	94.9%
St. Petersburg	14	17,303	6.7%	6.7	5.1%
Sunrise	20	85,270	87.6%	14.1	77.8%
Sunrise	23	12,065	12.4%	4.0	22.2%
Tallahassee	2	82,107	41.9%	69.0	66.5%
Tallahassee	5	114,062	58.1%	34.8	33.5%
Tampa	14	263,534	68.5%	126.1	71.7%
Tampa	15	121,425	31.5%	49.8	28.3%
Tarpon Springs	12	11,582	46.1%	10.2	57.5%
Tarpon Springs	13	10,748	42.8%	5.8	32.7%
Tarpon Springs	14	2,787	11.1%	1.7	9.8%
Umatilla	6	1,415	38.4%	1.9	45.5%
Umatilla	11	2,270	61.6%	2.3	54.5%
Venice	16	12,178	47.8%	10.9	61.9%
Venice	17	13,285	52.2%	6.7	38.1%
West Palm Beach	18	18,256	15.6%	33.2	57.2%
West Palm Beach	20	63,092	53.7%	16.2	27.9%
West Palm Beach	21	36,067	30.7%	8.6	14.9%
Winter Park	7	28,902	97.0%	10.0	96.6%
Winter Park	10	893	3.0%	0.4	3.4%

## Functional Analysis - Summary

Plan S000C8040

Dist.	2020 Census		2020 General Election Registered Voters																	
	VAP who are:		RV who are:			RV who are:		Black Voters who are:			Hisp. Voters who are:			DEM who are:		REP who are:		NPAOth who are:		
	Black	Hisp	DEM	REP	OTH	Black	Hisp	DEM	REP	NPAOth	DEM	REP	NPAOth	Black	Hisp.	Black	Hisp.	Black	Hisp.	
5	43.73%	9.04%	54.34%	26.24%	19.43%	43.53%	4.83%	84.10%	2.75%	13.14%	44.56%	21.04%	34.20%	67.38%	3.96%	4.57%	3.87%	29.43%	8.50%	
9	12.81%	50.24%	41.80%	23.16%	35.03%	9.28%	44.52%	71.84%	4.02%	24.11%	46.58%	13.81%	39.60%	15.95%	49.60%	1.61%	26.55%	6.39%	50.32%	
10	28.33%	23.38%	45.07%	26.06%	28.86%	24.37%	16.10%	77.81%	3.25%	18.92%	45.58%	15.94%	38.45%	42.08%	16.28%	3.04%	9.85%	15.98%	21.45%	
20	50.04%	22.15%	61.23%	13.99%	24.78%	46.67%	14.84%	81.44%	2.55%	16.00%	46.41%	17.36%	36.20%	62.07%	11.25%	8.50%	18.42%	30.12%	21.67%	
24	42.02%	37.76%	60.07%	12.45%	27.48%	43.75%	26.79%	82.51%	2.43%	15.05%	42.80%	20.02%	37.16%	60.09%	19.09%	8.53%	43.09%	23.96%	36.22%	
25	7.96%	76.83%	31.43%	36.54%	32.03%	6.97%	64.09%	79.64%	3.94%	16.25%	29.23%	35.98%	34.77%	17.66%	59.60%	0.75%	63.10%	3.54%	69.57%	
26	10.32%	73.35%	33.92%	32.58%	33.51%	8.67%	63.92%	77.59%	3.48%	18.90%	28.78%	35.47%	35.74%	19.84%	54.23%	0.93%	69.60%	4.89%	68.18%	
27	7.07%	74.18%	34.57%	33.39%	32.04%	6.14%	62.79%	78.61%	3.67%	17.61%	28.03%	38.96%	33.00%	13.97%	50.91%	0.67%	73.27%	3.38%	64.68%	

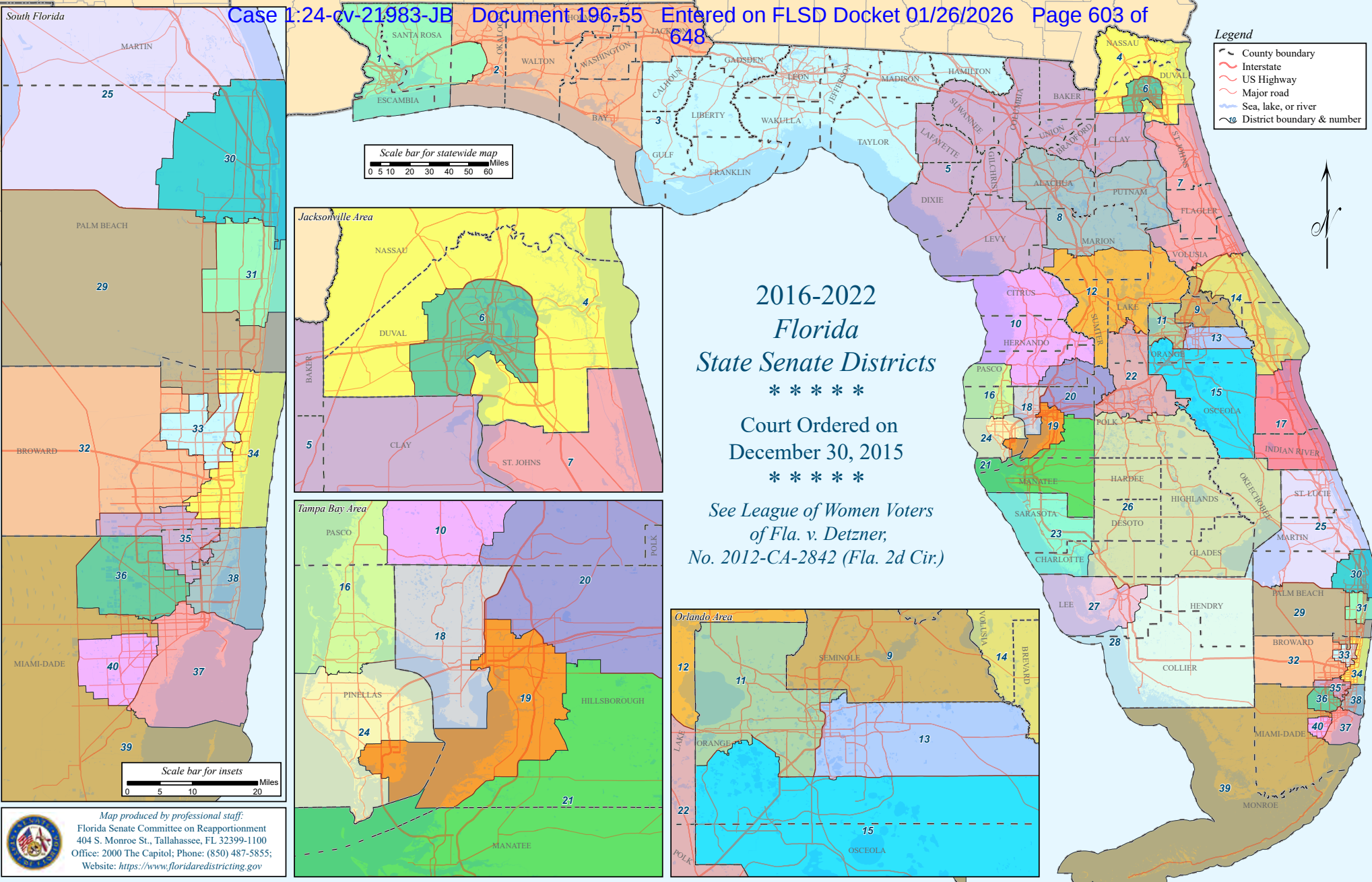
## Functional Analysis - Summary

Plan S000C8040

Dist.	2020 Census		Average Primary Election Turnout				Average General Election Turnout																General Election Performance in Statewide Elections 2012-2020							
	VAP who are:		DEM who are:		REP who are:		Voters who are:			DEM who are:		REP who are:		NPAOth who are:		Black Voters who are:			Hisp. Voters who are:			Avg. Perf.		Wins		Margins				
	Black	Hisp	Black	Hisp.	Black	Hisp.	DEM	REP	NPAOth	Black	Hisp.	Black	Hisp.	Black	Hisp.	DEM	REP	NPAOth	DEM	REP	NPAOth	DEM	REP	DEM	REP	MAX	MIN	AVG		
5	43.73%	9.04%	66.22%	1.13%	2.81%	1.51%	58.13%	28.64%	13.23%	65.88%	2.59%	3.31%	2.83%	25.94%	6.77%	89.70%	2.22%	8.05%	45.52%	25.69%	28.14%	58.5%	40.1%	14	0	D +32.4%	D +7.1%	D +18.8%		
9	12.81%	50.24%	18.82%	35.24%	1.05%	14.10%	43.37%	29.02%	27.61%	17.51%	43.60%	1.32%	19.42%	6.11%	41.61%	78.50%	3.95%	17.46%	52.57%	15.53%	31.90%	57.3%	40.9%	12	2	D +34.4%	D +0.9%	D +16.7%		
10	28.33%	23.38%	48.65%	7.79%	1.94%	4.80%	45.72%	32.02%	22.26%	44.50%	12.76%	2.18%	7.05%	13.88%	16.65%	84.23%	2.88%	12.87%	49.38%	19.11%	31.43%	57.5%	40.9%	12	2	D +29.1%	R +1.5%	D +17.2%		
20	50.04%	22.15%	64.04%	4.47%	6.25%	9.69%	66.46%	14.61%	18.92%	62.17%	8.59%	6.94%	14.36%	28.30%	18.16%	86.61%	2.12%	11.23%	50.45%	18.81%	30.57%	78.1%	21.0%	14	0	D +65.1%	D +50.7%	D +57.3%		
24	42.02%	37.76%	67.48%	10.63%	7.00%	47.13%	66.57%	12.13%	21.30%	62.81%	15.65%	7.51%	42.22%	23.92%	34.11%	87.45%	1.90%	10.62%	45.30%	22.77%	31.86%	80.3%	18.8%	14	0	D +68%	D +49.4%	D +61.6%		
25	7.96%	76.83%	26.60%	42.55%	0.43%	61.13%	32.92%	41.38%	25.70%	20.79%	53.26%	0.57%	61.19%	3.39%	66.94%	85.82%	2.98%	11.07%	29.10%	42.27%	28.61%	45.0%	53.8%	3	11	R +20.4%	D +2.6%	R +8.6%		
26	10.32%	73.35%	22.58%	36.25%	0.57%	65.42%	35.69%	36.75%	27.56%	21.18%	47.57%	0.77%	66.17%	4.67%	64.29%	82.77%	3.10%	14.10%	28.65%	41.33%	30.00%	50.7%	48.0%	9	5	D +15.7%	R +2.2%	D +3%		
27	7.07%	74.18%	17.87%	36.73%	0.39%	75.66%	35.72%	38.10%	26.18%	15.24%	45.38%	0.52%	72.02%	3.19%	63.12%	83.83%	3.09%	12.93%	26.85%	45.71%	27.44%	50.6%	48.3%	9	5	D +17.4%	R +0.6%	D +2.7%		

			5	9	10	20	24	25	26	27	
Plan S000C8040 Primary Elections			BVAP HVAP	43.73% 9.04%	12.81% 50.24%	28.33% 23.38%	50.04% 22.15%	42.02% 37.76%	7.96% 76.83%	10.32% 73.35%	7.07% 74.18%
2018	Governor (REP)	R_Baldauf	0.70%	0.84%	0.71%	1.36%	1.92%	1.93%	1.83%	1.50%	
		R_DeSantis	52.44%	52.75%	52.09%	62.76%	66.52%	65.93%	67.74%	67.69%	
		R_Devine	1.13%	1.98%	1.43%	2.20%	3.24%	2.92%	3.34%	3.09%	
		R_Langford	1.13%	1.44%	1.65%	1.86%	1.97%	1.41%	1.72%	1.53%	
		R_Mercadante	0.42%	1.28%	0.76%	1.51%	2.13%	1.93%	2.06%	2.14%	
		R_Nathan	0.71%	1.00%	0.82%	1.54%	2.72%	1.13%	1.42%	1.39%	
		R_Putnam	41.63%	37.93%	40.26%	25.36%	17.05%	21.84%	18.17%	18.84%	
		R_White	1.62%	2.61%	2.11%	2.89%	3.92%	2.63%	3.54%	3.46%	
	Governor (DEM)	D_Gillum	58.39%	29.99%	45.49%	52.96%	50.35%	32.88%	31.83%	28.95%	
		D_Graham	22.26%	29.75%	28.40%	13.34%	11.17%	19.31%	21.15%	22.65%	
		D_Greene	5.72%	13.96%	8.69%	10.39%	9.34%	9.66%	10.62%	7.94%	
		D_King	1.43%	4.29%	3.76%	0.94%	0.75%	2.33%	2.11%	1.54%	
		D_Levine	10.71%	19.18%	12.46%	21.58%	27.53%	32.70%	32.23%	37.17%	
		D_Lundmark	0.49%	1.12%	0.44%	0.30%	0.38%	1.37%	0.91%	0.78%	
		D_Wetherbee	0.83%	1.64%	0.66%	0.38%	0.32%	1.27%	0.97%	0.68%	
	Attorney General (REP)	R_Moody	57.78%	54.44%	55.46%	55.57%	53.16%	52.08%	54.82%	54.79%	
		R_White	42.22%	45.50%	44.57%	44.27%	46.64%	47.88%	45.11%	45.20%	
	Attorney General (DEM)	D_Shaw	78.66%	61.11%	74.44%	81.44%	82.10%	67.77%	69.58%	74.09%	
		D_Torrens	21.31%	38.88%	25.57%	18.56%	17.89%	32.10%	30.43%	25.91%	
	Agriculture Commissioner (REP)	R_Caldwell	35.67%	36.42%	34.83%	43.50%	39.73%	42.29%	42.07%	40.18%	
		R_Grimsley	21.36%	31.97%	31.49%	25.91%	31.44%	29.71%	31.57%	32.70%	
		R_McCalister	8.68%	16.25%	15.43%	21.17%	17.11%	12.78%	16.62%	16.76%	
	Agriculture Commissioner (DEM)	R_Troutman	34.12%	15.22%	18.23%	9.04%	11.06%	15.05%	9.61%	10.37%	
		D_Fried	60.09%	55.10%	55.25%	63.92%	59.04%	52.18%	53.25%	59.89%	
		D_Porter	20.04%	18.57%	17.46%	16.10%	17.36%	20.02%	20.45%	15.13%	
	US Senate (REP)	D_Walker	19.86%	26.32%	27.30%	19.96%	23.60%	27.59%	26.21%	24.88%	
		R_De La Fuente	10.20%	10.06%	11.29%	14.88%	15.74%	9.81%	12.28%	12.63%	
	US Senate (DEM)	R_Scott	89.71%	89.89%	88.72%	84.91%	84.06%	90.09%	87.66%	87.32%	
		D_Murphy	50.94%	28.53%	40.28%	69.89%	66.91%	53.19%	57.51%	56.90%	
2016	US Senate (REP)	R_Beruff	22.31%	17.11%	17.64%	14.64%	8.73%	8.85%	6.43%	5.58%	
		R_Rivera	3.70%	3.21%	2.45%	5.03%	3.26%	2.20%	2.94%	1.88%	
		R_Rubio	68.00%	71.92%	74.53%	70.56%	80.12%	85.24%	85.70%	88.87%	
		R_Young	5.81%	7.56%	5.31%	9.37%	7.44%	3.59%	4.86%	3.46%	
	US Senate (DEM)	D_De La Fuente	4.12%	14.95%	3.93%	3.17%	5.51%	19.30%	13.76%	12.16%	
		D_Grayson	17.53%	45.27%	40.72%	9.95%	10.82%	11.17%	11.16%	11.19%	
		D_Keith	15.18%	9.79%	12.71%	14.56%	13.82%	13.73%	15.63%	17.86%	
2014	Governor (REP)	D_Luster	12.08%	1.26%	2.28%	2.23%	2.68%	2.02%	1.68%	1.54%	
		D_Murphy	50.94%	28.53%	40.28%	69.89%	66.91%	53.19%	57.51%	56.90%	
		R_Adeshina	1.29%	1.69%	1.67%	2.66%	2.97%	1.46%	1.77%	1.80%	
	Governor (DEM)	R_Cuevas-Neunder	8.09%	12.04%	9.60%	14.56%	16.32%	10.61%	15.19%	13.26%	
		R_Scott	90.47%	86.09%	88.64%	82.42%	80.36%	87.73%	82.95%	84.83%	
		D_Crist	74.34%	76.41%	78.84%	82.85%	84.35%	76.74%	78.42%	73.98%	
	Attorney General (DEM)	D_Rich	25.58%	23.44%	21.17%	17.09%	15.61%	22.84%	21.48%	25.89%	
		D_Sheldon	60.86%	60.66%	49.68%	39.26%	46.77%	58.73%	61.40%	65.55%	
2012	US Senate (REP)	D_Thurston	39.17%	39.26%	50.37%	60.66%	53.21%	40.91%	38.48%	34.37%	
		R_Mack	57.58%	49.35%	58.32%	65.26%	71.78%	73.46%	73.64%	77.15%	
		R_McCalister	18.65%	11.93%	10.93%	13.11%	6.85%	8.01%	7.36%	5.18%	
		R_Stuart	5.92%	6.58%	4.88%	7.25%	13.13%	12.37%	13.26%	12.99%	
	US Senate (DEM)	R_Weldon	17.45%	31.96%	25.74%	13.85%	8.00%	5.92%	5.67%	4.46%	
		D_Burkett	22.03%	19.38%	13.66%	14.24%	14.02%	21.21%	18.40%	14.76%	
		D_Nelson	77.91%	80.61%	86.30%	85.70%	85.93%	78.58%	81.49%	85.11%	

			5	9	10	20	24	25	26	27	
Plan S000C8040			BVAP	43.73%	12.81%	28.33%	50.04%	42.02%	7.96%	10.32%	7.07%
General Elections			HVAP	9.04%	50.24%	23.38%	22.15%	37.76%	76.83%	73.35%	74.18%
2020	President	D_Biden	60.23%	58.79%	61.66%	75.53%	74.41%	40.98%	46.43%	49.44%	
		R_Trump	38.62%	40.22%	37.34%	23.88%	25.06%	58.48%	52.99%	50.01%	
2018	Governor	D_Gillum	62.51%	61.81%	62.29%	79.65%	81.56%	46.17%	52.49%	53.18%	
		R_DeSantis	36.60%	36.87%	36.70%	19.73%	17.74%	52.44%	46.31%	45.75%	
	Attorney General	D_Shaw	59.25%	58.41%	58.50%	78.13%	80.14%	44.45%	50.86%	51.99%	
		R_Moody	39.21%	39.61%	39.86%	20.54%	18.30%	53.53%	46.94%	46.10%	
	Chief Financial Officer	D_Ring	60.38%	60.81%	60.33%	79.52%	81.61%	45.82%	51.93%	52.59%	
		R_Patronis	39.62%	39.19%	39.67%	20.46%	18.38%	54.17%	48.07%	47.41%	
	Agriculture Commissioner	D_Fried	61.38%	62.27%	62.23%	79.77%	82.11%	46.93%	53.44%	54.63%	
		R_Caldwell	38.63%	37.73%	37.77%	20.22%	17.88%	53.06%	46.56%	45.38%	
	US Senate	D_Nelson	62.25%	60.52%	62.11%	79.66%	81.49%	46.47%	53.46%	54.47%	
		R_Scott	37.75%	39.48%	37.89%	20.33%	18.51%	53.52%	46.54%	45.52%	
2016	President	D_Clinton	58.51%	61.95%	60.09%	77.52%	81.10%	52.56%	56.46%	57.42%	
		R_Trump	38.61%	34.53%	36.37%	20.71%	17.23%	45.16%	40.81%	40.05%	
	US Senate	D_Murphy	52.82%	54.92%	54.84%	75.52%	76.02%	42.42%	47.69%	47.78%	
		R_Rubio	43.90%	41.03%	41.35%	22.53%	21.88%	55.35%	49.92%	50.17%	
2014	Governor	D_Crist	56.54%	52.80%	54.65%	79.64%	82.25%	43.00%	51.20%	50.00%	
		R_Scott	39.85%	42.13%	40.77%	18.20%	16.17%	54.28%	45.89%	47.55%	
	Attorney General	D_Sheldon	53.20%	49.01%	51.79%	75.88%	79.86%	38.72%	45.82%	46.03%	
		R_Bondi	44.31%	48.13%	45.30%	22.66%	18.70%	58.94%	51.75%	51.96%	
	Chief Financial Officer	D_Rankin	53.57%	48.88%	49.22%	75.36%	79.06%	40.24%	45.88%	43.49%	
		R_Atwater	46.43%	51.12%	50.78%	24.62%	20.94%	59.75%	54.12%	56.53%	
	Agriculture Commissioner	D_Hamilton	55.57%	47.75%	49.27%	76.85%	79.82%	39.79%	46.04%	44.31%	
		R_Putnam	44.41%	52.25%	50.73%	23.15%	20.18%	60.19%	53.95%	55.69%	
2012	President	D_Obama	61.03%	61.43%	58.97%	80.43%	82.82%	51.07%	54.83%	52.22%	
		R_Romney	38.14%	37.76%	40.24%	19.14%	16.82%	48.44%	44.61%	47.27%	
	US Senate	D_Nelson	65.00%	65.98%	63.62%	81.94%	83.49%	52.79%	56.33%	54.47%	
		R_Mack	32.61%	31.57%	34.51%	16.83%	15.47%	45.07%	42.03%	44.15%	



## Plan FLSD2016

Dist.	Deviation		Voting Age Population:		Area (sq.mi.)	Perim. (mi.)	Convex Hull	Polsby- Popper	Reock Ratio	Counties:		Cities:		Political and Geographic Boundaries:					
	Total	%	Black	Hisp.						Whole	Parts	Whole	Parts	City	County	Road	Water	Rail	Non-Pol/Geo
	227,616	42.27%	15.54%	24.99%	1,785.1	208.4	0.81	0.41	0.50	50	52	357	115	22%	53%	17%	37%	1%	11%
1	-621	-0.12%	15.76%	6.01%	2,627	281	0.84	0.42	0.58	2	1	5	1	6%	79%	11%	53%	0%	2%
2	-11,905	-2.21%	11.07%	6.88%	5,904	446	0.70	0.37	0.41	5	1	39	1	5%	87%	7%	44%	0%	1%
3	-52,124	-9.68%	29.23%	6.84%	9,200	545	0.79	0.39	0.37	11	0	24	0	1%	100%	0%	41%	0%	0%
4	20,662	3.84%	13.07%	9.25%	1,404	286	0.74	0.22	0.52	1	1	7	1	27%	74%	17%	43%	1%	8%
5	-30,539	-5.67%	13.13%	7.80%	6,934	570	0.72	0.27	0.56	10	1	31	0	12%	96%	0%	37%	0%	3%
6	-11,653	-2.16%	43.06%	10.39%	240	81	0.83	0.46	0.59	0	1	0	1	10%	10%	55%	7%	3%	26%
7	54,605	10.14%	9.83%	7.99%	2,014	280	0.75	0.32	0.35	2	1	10	5	23%	80%	8%	64%	0%	3%
8	-22,284	-4.14%	16.82%	11.38%	2,717	287	0.82	0.41	0.55	2	1	16	1	9%	78%	10%	26%	0%	9%
9	-16,349	-3.04%	12.18%	20.46%	430	130	0.85	0.32	0.46	1	1	8	2	33%	65%	8%	41%	0%	9%
10	7,984	1.48%	4.65%	10.52%	2,200	283	0.73	0.34	0.42	2	1	4	2	8%	74%	9%	59%	0%	14%
11	17,609	3.27%	36.40%	23.55%	306	105	0.77	0.35	0.51	0	1	3	5	26%	55%	21%	22%	0%	11%
12	46,214	8.58%	8.82%	10.65%	2,051	324	0.72	0.24	0.50	1	2	16	4	17%	62%	15%	36%	0%	14%
13	10,098	1.88%	12.09%	36.40%	319	98	0.90	0.42	0.37	0	1	2	4	10%	48%	44%	21%	1%	1%
14	-17,336	-3.22%	9.40%	12.60%	1,503	268	0.79	0.26	0.41	0	2	8	8	23%	49%	14%	54%	0%	11%
15	175,492	32.59%	11.43%	45.59%	1,884	253	0.87	0.37	0.43	1	1	5	2	3%	76%	16%	32%	0%	4%
16	-31,412	-5.83%	5.86%	11.17%	580	103	0.96	0.68	0.62	0	2	5	4	18%	44%	3%	65%	0%	15%
17	4,862	0.90%	9.25%	10.85%	1,398	178	0.89	0.55	0.47	1	1	17	1	5%	82%	2%	46%	0%	4%
18	-14,409	-2.68%	9.08%	32.93%	263	82	0.83	0.49	0.44	0	1	0	1	42%	52%	21%	43%	1%	5%
19	41,964	7.79%	31.33%	21.41%	352	131	0.67	0.26	0.42	0	2	1	3	26%	8%	24%	39%	0%	30%
20	16,061	2.98%	14.27%	20.79%	713	154	0.87	0.38	0.71	0	3	3	5	24%	15%	27%	5%	1%	38%
21	49,088	9.12%	8.51%	16.57%	1,438	220	0.71	0.37	0.43	0	2	5	1	4%	71%	10%	33%	0%	14%
22	73,556	13.66%	15.69%	25.06%	1,065	257	0.71	0.20	0.41	0	2	10	6	38%	36%	8%	15%	0%	19%
23	3,626	0.67%	4.19%	8.06%	1,333	166	0.91	0.61	0.43	1	2	3	1	8%	87%	1%	63%	0%	3%
24	-47,791	-8.88%	6.14%	9.40%	450	112	0.83	0.45	0.60	0	1	15	5	30%	52%	3%	80%	0%	11%
25	-6,821	-1.27%	15.33%	16.15%	2,106	221	0.85	0.54	0.57	2	1	9	3	15%	64%	14%	40%	0%	8%
26	-40,826	-7.58%	9.95%	16.82%	6,052	390	0.90	0.50	0.66	5	3	15	3	15%	68%	11%	26%	0%	6%
27	41,364	7.68%	7.73%	18.28%	1,117	152	0.93	0.61	0.55	0	1	4	2	4%	44%	16%	58%	0%	20%
28	25,102	4.66%	6.97%	26.33%	4,098	320	0.83	0.50	0.48	2	1	5	2	2%	78%	3%	43%	0%	9%
29	-10,332	-1.92%	12.00%	18.45%	1,224	203	0.78	0.37	0.42	0	2	5	6	30%	42%	31%	14%	0%	5%
30	-9,285	-1.72%	21.19%	20.54%	363	101	0.88	0.45	0.60	0	1	14	6	38%	35%	10%	41%	0%	19%
31	-3,792	-0.70%	18.70%	25.26%	168	69	0.87	0.44	0.67	0	1	13	3	37%	16%	33%	42%	0%	8%
32	-25,268	-4.69%	15.89%	38.31%	950	150	0.93	0.53	0.55	0	1	4	6	22%	60%	11%	1%	0%	9%
33	-16,860	-3.13%	50.90%	22.51%	83	61	0.76	0.28	0.55	0	1	5	5	69%	0%	28%	3%	8%	9%
34	-27,012	-5.02%	15.43%	26.37%	185	89	0.71	0.30	0.35	0	1	9	4	50%	46%	24%	39%	6%	3%
35	-31,326	-5.82%	47.79%	41.89%	96	69	0.70	0.25	0.39	0	2	5	2	61%	13%	38%	3%	0%	15%
36	-37,766	-7.01%	6.02%	89.40%	153	55	0.92	0.63	0.70	0	1	7	1	35%	15%	40%	9%	4%	22%
37	-29,762	-5.53%	6.58%	72.24%	241	73	0.86	0.56	0.60	0	1	6	3	37%	21%	19%	59%	0%	8%
38	-50,255	-9.33%	28.04%	44.17%	127	62	0.89	0.42	0.56	0	1	12	3	35%	36%	17%	45%	0%	15%
39	3,328	0.62%	11.52%	69.78%	7,021	639	0.54	0.22	0.23	1	1	7	2	1%	88%	4%	79%	0%	4%
40	-45,900	-8.52%	8.02%	79.62%	92	42	0.94	0.67	0.65	0	1	0	0	26%	0%	46%	4%	0%	43%

Overall numbers  
of county and city splits:

District lines and City and County Boundaries	In Plan FLSD2016	
	67	50
Number of Counties	15	17
Counties with only one district	51	52
Districts with only one county	51	51
Counties split into more than one district	412	357
Counties with all population in a single district	55	375
Aggregate number of county splits	115	115
Aggregate number of splits with population	97	97
Number of Cities		
Cities with only one district		
Cities split into more than one district		
Cities with all population in only one district		
Aggregate number of city splits		
Aggregate number of splits with population		



## Split Counties and Cities

## Plan FLSD2016

Counties included in more than one district					
County	Dist.	Total Pop	Pop%	Total Area	Area%
Brevard	14	223,083	36.8%	776.1	49.8%
Brevard	17	383,529	63.2%	781.0	50.2%
Broward	29	143,742	7.4%	37.5	2.9%
Broward	32	513,187	26.4%	950.4	72.6%
Broward	33	521,595	26.8%	83.4	6.4%
Broward	34	511,443	26.3%	185.1	14.2%
Broward	35	254,408	13.1%	52.0	4.0%
Charlotte	23	108,075	57.8%	357.8	37.8%
Charlotte	26	78,772	42.2%	589.4	62.2%
Duval	4	468,765	47.1%	678.3	73.9%
Duval	6	526,802	52.9%	240.2	26.2%
Hillsborough	18	524,046	35.9%	263.5	19.8%
Hillsborough	19	453,240	31.1%	285.8	21.5%
Hillsborough	20	294,643	20.2%	308.5	23.2%
Hillsborough	21	187,833	12.9%	474.2	35.6%
Lake	12	261,417	68.1%	850.1	73.5%
Lake	22	122,539	31.9%	306.7	26.5%
Lee	26	32,817	4.3%	94.9	6.3%
Lee	27	579,819	76.2%	1,116.9	73.7%
Lee	28	148,186	19.5%	303.1	20.0%
Manatee	21	399,710	100.0%	964.0	100.0%
Manatee	23	0	0.0%	0.1	0.0%
Marion	5	18,026	4.8%	120.3	7.2%
Marion	8	164,382	43.7%	921.7	55.4%
Marion	12	193,500	51.5%	620.7	37.3%
Miami-Dade	35	252,721	9.4%	44.4	1.9%
Miami-Dade	36	500,689	18.5%	153.3	6.4%
Miami-Dade	37	508,693	18.8%	240.7	10.1%
Miami-Dade	38	488,200	18.1%	127.4	5.3%
Miami-Dade	39	458,909	17.0%	1,731.5	72.5%
Miami-Dade	40	492,555	18.2%	92.0	3.9%
Okaloosa	1	27,929	13.2%	278.9	22.4%
Okaloosa	2	183,739	86.8%	967.8	77.6%
Orange	11	556,064	38.9%	306.4	30.5%
Orange	13	548,553	38.4%	318.8	31.8%
Orange	15	325,291	22.8%	378.3	37.7%
Palm Beach	25	43,977	3.0%	665.0	27.9%
Palm Beach	29	384,381	25.8%	1,186.7	49.8%
Palm Beach	30	529,170	35.5%	363.5	15.3%
Palm Beach	31	534,663	35.8%	168.0	7.1%
Pasco	10	198,081	35.3%	523.9	51.6%
Pasco	16	165,779	29.5%	234.7	23.1%
Pasco	20	198,031	35.2%	256.2	25.2%
Pinellas	16	341,264	35.6%	345.7	40.1%
Pinellas	19	127,179	13.3%	66.6	7.7%
Pinellas	24	490,664	51.2%	450.2	52.2%
Polk	20	61,842	8.5%	148.3	7.4%
Polk	22	489,472	67.5%	758.0	37.7%
Polk	26	173,732	24.0%	1,104.1	54.9%
Volusia	7	204,257	36.9%	621.7	43.4%
Volusia	9	51,250	9.3%	84.3	5.9%
Volusia	14	298,036	53.8%	726.5	50.7%

Counties included in more than one district					
County	Dist.	Total Pop	Pop%	Total Area	Area%

Counties included in more than one district					
County	Dist.	Total Pop	Pop%	Total Area	Area%

Counties included in more than one district					
County	Dist.	Total Pop	Pop%	Total Area	Area%



## Functional Analysis - Summary

## Plan FLSD2016

Dist.	2020 Census		2020 General Election Registered Voters																
	VAP who are:		RV who are:			RV who are:		Black Voters who are:			Hisp. Voters who are:			DEM who are:		REP who are:		NPAOth who are:	
	Black	Hisp.	DEM	REP	OTH	Black	Hisp.	DEM	REP	NPAOth	DEM	REP	NPAOth	Black	Hisp.	Black	Hisp.	Black	Hisp.
6	43.06%	10.39%	52.28%	26.50%	21.22%	42.97%	5.40%	82.56%	3.23%	14.20%	41.64%	21.20%	37.06%	67.86%	4.30%	5.24%	4.32%	28.75%	9.42%
11	36.40%	23.55%	49.00%	22.92%	28.09%	32.58%	15.99%	78.46%	3.10%	18.43%	46.43%	14.68%	38.88%	52.18%	15.15%	4.41%	10.24%	21.38%	22.13%
15	11.43%	45.59%	40.11%	25.37%	34.51%	8.41%	39.66%	71.81%	4.13%	23.98%	46.07%	14.35%	39.57%	15.05%	45.55%	1.37%	22.43%	5.84%	45.48%
19	31.33%	21.41%	49.43%	22.16%	28.42%	30.09%	14.72%	79.33%	2.96%	17.69%	44.45%	16.50%	38.91%	48.29%	13.24%	4.02%	10.96%	18.73%	20.15%
33	50.90%	22.51%	63.18%	12.45%	24.37%	47.26%	15.14%	81.70%	2.43%	15.86%	48.54%	15.76%	35.66%	61.12%	11.63%	9.24%	19.16%	30.75%	22.16%
35	47.79%	41.89%	60.72%	13.19%	26.09%	47.26%	31.56%	82.19%	2.45%	15.38%	39.49%	24.19%	36.31%	63.97%	20.53%	8.77%	57.90%	27.85%	43.92%
36	6.02%	89.40%	30.32%	34.97%	34.71%	5.47%	79.31%	82.40%	3.41%	14.14%	26.79%	37.97%	35.23%	14.87%	70.08%	0.53%	86.13%	2.23%	80.50%
37	6.58%	72.24%	35.72%	31.16%	33.12%	4.86%	59.98%	75.75%	4.29%	19.92%	30.20%	36.00%	33.79%	10.31%	50.72%	0.67%	69.29%	2.92%	61.19%
39	11.52%	69.78%	34.10%	34.03%	31.88%	10.02%	59.46%	78.71%	3.23%	17.96%	28.12%	37.40%	34.48%	23.14%	49.03%	0.95%	65.35%	5.65%	64.31%
40	8.02%	79.62%	33.27%	33.55%	33.18%	7.27%	69.96%	78.47%	3.54%	17.91%	27.47%	37.94%	34.59%	17.14%	57.77%	0.77%	79.11%	3.92%	72.95%

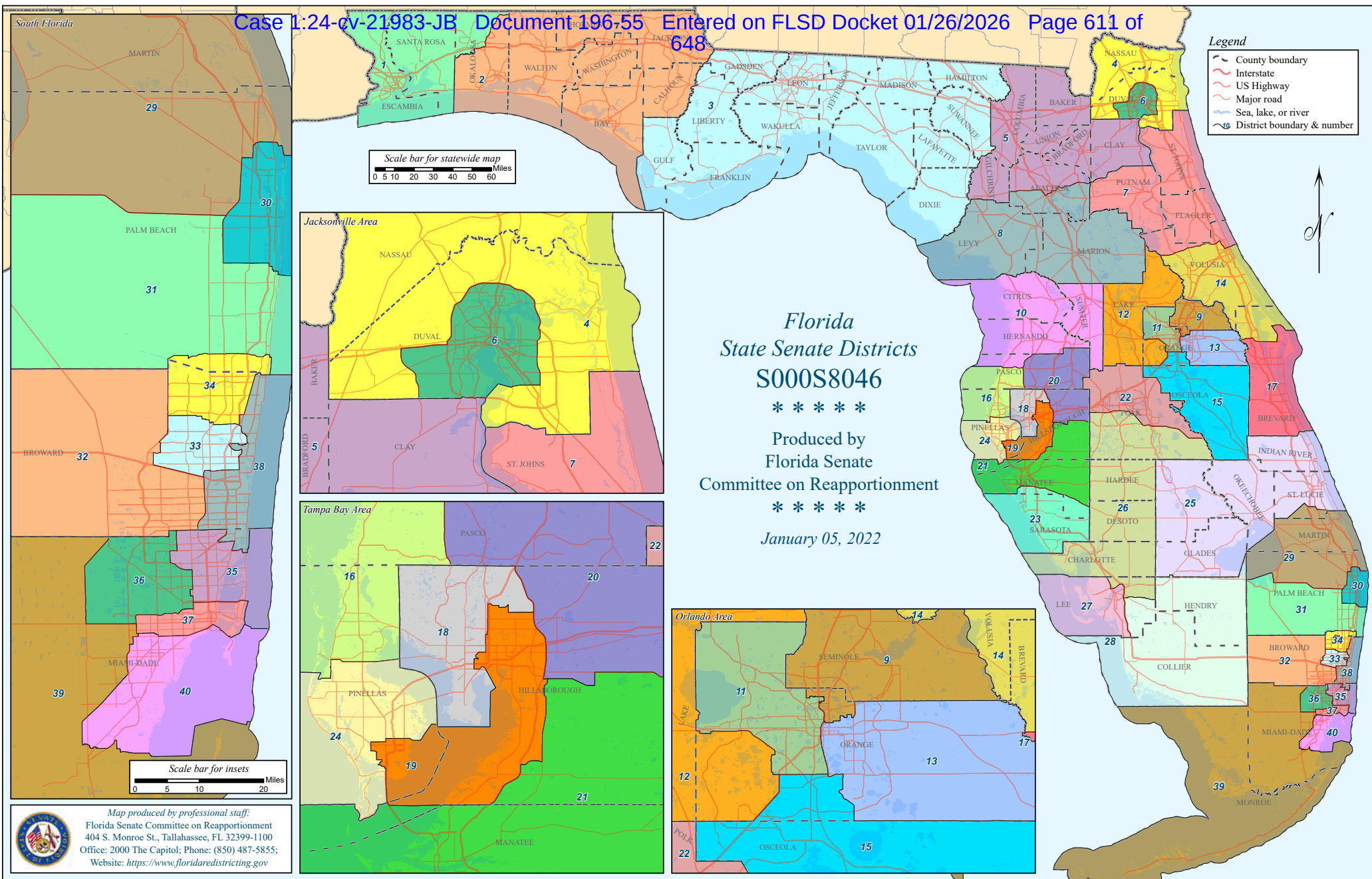
## Functional Analysis - Summary

## Plan FLSD2016

Dist.	2020 Census		Average Primary Election Turnout				Average General Election Turnout												General Election Performance in Statewide Elections 2012-2020									
	VAP who are:		DEM who are:		REP who are:		Voters who are:			DEM who are:		REP who are:		NPAOth who are:		Black Voters who are:			Hisp. Voters who are:			Avg. Perf.		Wins		Margins		
	Black	Hisp	Black	Hisp.	Black	Hisp.	DEM	REP	NPAOth	Black	Hisp.	Black	Hisp.	Black	Hisp.	DEM	REP	NPAOth	DEM	REP	NPAOth	DEM	REP	DEM	REP	MAX	MIN	AVG
6	43.06%	10.39%	69.22%	1.39%	3.02%	1.64%	54.29%	31.17%	14.54%	68.47%	2.76%	3.66%	2.90%	25.40%	6.72%	88.48%	2.71%	8.79%	43.33%	27.03%	28.84%	57.5%	40.9%	14	0	D +29.6%	D +2.6%	D +17%
11	36.40%	23.55%	59.53%	6.78%	2.76%	4.79%	50.56%	28.28%	21.15%	54.49%	11.69%	3.09%	7.24%	18.91%	17.28%	84.89%	2.68%	12.38%	50.68%	17.62%	31.42%	61.9%	36.6%	14	0	D +38.2%	D +9.6%	D +25.8%
15	11.43%	45.59%	18.37%	32.14%	0.92%	11.51%	41.12%	31.69%	27.18%	16.61%	40.39%	1.14%	16.16%	5.50%	37.05%	78.52%	4.14%	17.24%	52.32%	15.96%	31.67%	54.5%	43.9%	11	3	D +28%	D +4.1%	D +11%
19	31.33%	21.41%	51.41%	5.34%	2.60%	5.20%	53.20%	25.09%	21.71%	50.58%	9.45%	3.20%	7.87%	16.60%	14.48%	85.79%	2.55%	11.55%	49.13%	19.55%	30.88%	63.9%	34.3%	14	0	D +46.1%	D +11.6%	D +30%
33	50.90%	22.51%	61.89%	4.85%	6.60%	9.84%	68.06%	13.17%	18.77%	60.71%	9.17%	7.47%	14.86%	28.49%	18.79%	86.65%	2.06%	11.23%	52.91%	16.76%	30.08%	80.1%	19.1%	14	0	D +66.5%	D +55.6%	D +61.3%
35	47.79%	41.89%	75.65%	8.84%	8.38%	51.94%	67.40%	13.10%	19.50%	67.94%	16.25%	8.17%	54.07%	30.28%	40.17%	86.84%	2.03%	11.11%	41.94%	27.76%	30.27%	81.1%	18.2%	14	0	D +68.7%	D +50.9%	D +63%
36	6.02%	89.40%	25.47%	56.24%	0.30%	88.26%	31.83%	40.07%	28.10%	17.81%	66.11%	0.41%	86.11%	2.31%	81.42%	87.29%	2.61%	10.01%	26.81%	44.06%	29.13%	46.1%	52.8%	3	11	R +19.2%	R +2.8%	R +6.5%
37	6.58%	72.24%	11.19%	38.62%	0.36%	72.76%	36.35%	36.29%	27.36%	10.66%	45.72%	0.49%	68.03%	2.69%	59.62%	80.62%	3.74%	15.43%	28.77%	42.94%	28.28%	52.2%	46.7%	11	3	D +21.6%	D +1.7%	D +6%
39	11.52%	69.78%	23.00%	31.37%	0.48%	63.03%	35.04%	39.23%	25.73%	23.73%	42.05%	0.70%	62.73%	4.94%	59.37%	84.24%	2.79%	12.88%	26.84%	45.22%	27.94%	48.3%	50.4%	6	8	R +13.7%	R +0.7%	R +1.7%
40	8.02%	79.62%	25.88%	38.96%	0.58%	78.06%	35.80%	37.04%	27.16%	19.98%	50.75%	0.71%	76.67%	4.20%	70.85%	83.49%	3.07%	13.27%	27.49%	43.29%	29.23%	51.3%	47.6%	9	5	D +17.6%	R +3.1%	D +4%

			6	11	15	19	33	35	36	37	39	40
Plan FLSD2016			43.06%	36.40%	11.43%	31.33%	50.90%	47.79%	6.02%	6.58%	11.52%	8.02%
Primary Elections			10.39%	23.55%	45.59%	21.41%	22.51%	41.89%	89.40%	72.24%	69.78%	79.62%
2018	Governor (REP)	R_Baldauf	0.82%	0.78%	0.78%	0.68%	1.52%	2.19%	2.64%	1.59%	1.75%	1.61%
		R_DeSantis	58.03%	50.72%	54.24%	43.67%	67.85%	67.35%	67.57%	66.63%	68.02%	68.37%
		R_Devine	1.31%	1.51%	1.69%	1.26%	2.55%	3.48%	3.93%	3.13%	3.31%	3.19%
		R_Langford	1.06%	1.60%	1.28%	1.01%	2.28%	1.82%	1.38%	1.68%	1.77%	1.40%
		R_Mercadante	0.45%	0.70%	1.13%	0.80%	1.92%	2.45%	2.80%	2.25%	1.85%	2.28%
		R_Nathan	0.83%	0.82%	0.89%	0.94%	1.65%	1.88%	1.44%	1.55%	1.37%	1.31%
		R_Putnam	35.45%	41.45%	37.39%	48.94%	17.25%	16.63%	16.87%	19.27%	18.21%	18.12%
		R_White	1.67%	2.00%	2.40%	1.99%	3.50%	3.61%	3.23%	3.65%	3.55%	3.32%
	Governor (DEM)	D_Gillum	56.47%	49.33%	29.68%	49.48%	51.68%	58.73%	32.09%	25.63%	33.28%	32.42%
		D_Graham	19.91%	25.14%	30.72%	26.30%	12.19%	9.90%	19.25%	24.17%	22.10%	19.51%
		D_Greene	6.75%	9.02%	13.36%	6.58%	11.04%	8.58%	9.46%	7.88%	10.82%	8.75%
		D_King	1.59%	3.43%	4.18%	2.02%	0.92%	0.63%	2.22%	1.77%	2.22%	1.43%
		D_Levine	13.94%	11.84%	19.15%	14.52%	23.46%	21.56%	34.13%	38.82%	29.40%	36.02%
		D_Lundmark	0.45%	0.42%	1.06%	0.32%	0.30%	0.30%	1.58%	0.86%	0.83%	0.83%
		D_Wetherbee	0.72%	0.60%	1.65%	0.43%	0.35%	0.30%	1.14%	0.64%	1.11%	0.71%
	Attorney General (REP)	R_Moody	57.33%	54.93%	54.83%	58.88%	52.91%	51.77%	53.68%	55.19%	55.24%	54.09%
	Attorney General (DEM)	R_White	42.69%	45.06%	45.18%	40.95%	46.72%	48.06%	46.29%	44.81%	44.72%	45.94%
		D_Shaw	76.59%	75.36%	61.91%	79.41%	81.04%	84.95%	66.49%	72.98%	69.32%	73.73%
	Agriculture Commissioner (REP)	D_Torrens	23.40%	24.65%	38.04%	20.56%	18.94%	15.04%	33.42%	27.02%	30.65%	26.30%
		R_Caldwell	31.87%	35.87%	35.85%	24.88%	42.06%	40.92%	40.59%	38.87%	41.99%	41.94%
		R_Grimsley	16.16%	31.05%	33.35%	23.52%	26.24%	29.63%	34.15%	33.57%	31.77%	31.43%
		R_McCalister	7.98%	14.83%	15.70%	11.56%	21.49%	18.10%	14.52%	16.97%	16.33%	16.73%
	Agriculture Commissioner (DEM)	R_Troutman	43.86%	18.05%	14.93%	39.31%	8.99%	10.72%	10.58%	10.55%	9.71%	9.81%
		D_Fried	63.03%	55.12%	54.74%	62.90%	65.07%	61.91%	52.20%	61.17%	51.36%	57.46%
		D_Porter	20.81%	18.86%	18.34%	15.90%	15.05%	16.51%	20.25%	13.88%	21.55%	17.49%
	US Senate (REP)	D_Walker	16.15%	25.93%	26.88%	21.00%	19.86%	21.57%	27.41%	24.81%	27.06%	24.93%
		R_De La Fuente	10.15%	11.28%	9.53%	13.19%	15.52%	15.77%	10.57%	13.26%	11.95%	12.20%
	2016	R_Scott	89.74%	88.67%	90.43%	86.56%	83.84%	84.18%	89.36%	86.65%	87.98%	87.70%
	US Senate (REP)	R_Beruff	24.87%	18.60%	16.45%	25.00%	15.77%	8.85%	4.16%	6.15%	6.52%	5.19%
		R_Rivera	3.47%	2.50%	2.96%	3.73%	4.66%	3.41%	1.98%	2.02%	2.71%	2.29%
		R_Rubio	66.16%	73.34%	73.20%	64.17%	67.79%	79.65%	91.83%	87.82%	85.80%	88.94%
		R_Young	5.34%	5.31%	7.14%	6.30%	10.57%	7.86%	1.95%	3.91%	4.87%	3.37%
	US Senate (DEM)	D_De La Fuente	3.32%	3.81%	14.79%	4.70%	3.40%	5.40%	24.66%	13.36%	12.99%	12.41%
		D_Grayson	11.24%	42.25%	44.27%	10.14%	9.58%	9.60%	10.23%	11.01%	11.28%	11.17%
		D_Keith	15.23%	12.55%	10.04%	17.33%	16.08%	12.66%	12.44%	17.81%	15.80%	16.73%
		D_Luster	18.62%	2.55%	1.27%	2.14%	2.20%	2.43%	2.13%	1.29%	1.65%	1.87%
	2014	D_Murphy	51.43%	38.66%	29.34%	65.18%	68.42%	69.79%	50.25%	56.34%	57.86%	57.37%
	Governor (REP)	R_Adeshina	1.03%	1.80%	1.40%	2.20%	2.58%	2.91%	1.65%	1.97%	1.65%	1.76%
		R_Cuevas-Neunder	7.26%	9.98%	10.33%	12.61%	13.96%	16.26%	12.08%	13.28%	13.67%	15.37%
		R_Scott	91.55%	87.96%	88.06%	84.45%	82.37%	80.59%	86.07%	84.54%	84.59%	82.68%
	Governor (DEM)	D_Crist	71.51%	81.42%	76.07%	83.98%	81.48%	85.20%	77.56%	73.05%	77.14%	77.52%
		D_Rich	28.35%	18.53%	23.75%	15.88%	18.45%	14.73%	22.18%	26.96%	22.73%	22.24%
	Attorney General (DEM)	D_Sheldon	58.79%	48.23%	59.93%	61.40%	33.85%	40.19%	58.88%	69.87%	60.57%	60.55%
		D_Thurston	41.14%	51.84%	39.80%	38.41%	66.16%	59.80%	40.77%	30.13%	39.15%	39.23%
	2012	R_Mack	61.78%	58.01%	50.25%	50.83%	67.71%	70.97%	76.15%	77.11%	74.96%	74.99%
	US Senate (REP)	R_McCalister	17.14%	10.79%	11.29%	13.79%	11.30%	7.50%	4.38%	5.14%	6.79%	6.24%
		R_Stuart	5.71%	4.80%	6.03%	8.05%	7.46%	12.64%	16.22%	12.75%	12.60%	13.88%
		R_Weldon	15.01%	26.01%	32.05%	26.02%	12.07%	8.63%	3.09%	4.73%	5.51%	4.61%
	US Senate (DEM)	D_Burkett	19.89%	12.85%	19.45%	14.99%	13.65%	14.95%	16.58%	14.16%	18.71%	16.27%
		D_Nelson	80.06%	86.94%	80.41%	84.69%	86.24%	85.05%	83.31%	85.73%	81.13%	83.56%

			6	11	15	19	33	35	36	37	39	40
Plan FLSD2016		BVAP	43.06%	36.40%	11.43%	31.33%	50.90%	47.79%	6.02%	6.58%	11.52%	8.02%
General Elections		HVAP	10.39%	23.55%	45.59%	21.41%	22.51%	41.89%	89.40%	72.24%	69.78%	79.62%
2020	President	D_Biden	61.39%	64.97%	56.96%	64.55%	77.84%	75.23%	40.25%	52.17%	45.21%	46.89%
		R_Trump	37.30%	34.06%	42.09%	34.20%	21.63%	24.28%	59.28%	47.26%	54.16%	52.60%
2018	Governor	D_Gillum	63.12%	66.17%	58.98%	67.69%	81.71%	82.56%	47.54%	55.43%	50.26%	52.81%
		R_DeSantis	35.96%	32.87%	39.77%	31.12%	17.66%	16.79%	51.08%	43.47%	48.52%	46.11%
	Attorney General	D_Shaw	59.41%	62.46%	55.70%	62.87%	80.55%	81.14%	46.14%	54.20%	48.55%	51.53%
		R_Moody	38.95%	36.00%	42.48%	35.38%	18.21%	17.64%	51.57%	43.82%	49.26%	46.49%
	Chief Financial Officer	D_Ring	60.72%	64.42%	57.86%	66.35%	81.65%	82.12%	47.21%	54.75%	49.67%	52.32%
		R_Patronis	39.29%	35.57%	42.12%	33.66%	18.35%	17.87%	52.78%	45.25%	50.32%	47.68%
	Agriculture Commissioner	D_Fried	61.39%	65.97%	59.48%	68.79%	82.05%	82.50%	48.59%	56.99%	51.28%	53.88%
		R_Caldwell	38.61%	34.03%	40.51%	31.20%	17.94%	17.50%	51.40%	43.01%	48.73%	46.12%
	US Senate	D_Nelson	61.91%	65.73%	57.90%	67.55%	82.08%	82.32%	48.06%	56.55%	51.27%	54.05%
		R_Scott	38.09%	34.26%	42.11%	32.44%	17.93%	17.68%	51.94%	43.45%	48.73%	45.95%
2016	President	D_Clinton	58.59%	63.95%	59.52%	64.02%	79.35%	81.54%	55.38%	59.54%	53.82%	57.49%
		R_Trump	38.31%	32.81%	37.11%	32.24%	19.00%	16.79%	42.45%	37.90%	43.42%	39.93%
	US Senate	D_Murphy	50.44%	58.81%	52.55%	60.66%	77.74%	76.84%	43.72%	49.78%	46.12%	47.42%
		R_Rubio	46.06%	37.42%	43.59%	34.86%	20.38%	21.42%	54.35%	48.10%	51.44%	50.50%
2014	Governor	D_Crist	52.50%	59.42%	49.71%	64.21%	81.11%	82.74%	43.80%	50.75%	47.91%	52.68%
		R_Scott	43.33%	36.18%	45.60%	30.31%	16.80%	15.71%	53.87%	46.82%	49.16%	44.69%
	Attorney General	D_Sheldon	50.25%	56.29%	46.30%	58.39%	78.23%	80.05%	39.40%	47.03%	43.15%	47.32%
		R_Bondi	46.99%	41.03%	50.96%	38.36%	20.34%	18.80%	58.41%	50.87%	54.46%	50.54%
	Chief Financial Officer	D_Rankin	51.29%	54.82%	45.61%	56.67%	77.81%	80.59%	40.96%	43.98%	43.14%	46.41%
		R_Atwater	48.71%	45.18%	54.39%	43.32%	22.18%	19.40%	59.04%	56.02%	56.86%	53.60%
	Agriculture Commissioner	D_Hamilton	54.38%	54.85%	44.42%	55.78%	78.89%	81.14%	40.38%	44.77%	43.28%	46.95%
		R_Putnam	45.61%	45.15%	55.58%	44.22%	21.11%	18.87%	59.61%	55.21%	56.71%	53.06%
2012	President	D_Obama	59.97%	64.16%	57.98%	68.32%	81.59%	83.69%	51.83%	53.31%	52.29%	54.54%
		R_Romney	39.25%	35.14%	41.24%	30.68%	18.00%	16.03%	47.75%	46.16%	47.13%	44.97%
	US Senate	D_Nelson	63.46%	68.20%	62.80%	71.85%	82.60%	83.83%	53.49%	55.60%	53.86%	56.36%
		R_Mack	33.87%	30.03%	34.83%	25.75%	16.14%	15.17%	44.64%	42.98%	44.44%	42.26%



Census and Boundary Statistics  
648

Overall numbers of county and city splits:	
District lines and City and County Boundaries	In Plan S00058046
Number of Counties	67
Counties with only one district	51
Districts with only one county	16
Counties split into more than one district	16
Counties with all population in a single district	51
Aggregate number of county splits	48
Aggregate number of splits with population	48
Number of Cities	412
Cities with only one district	360
Cities split into more than one district	52
Cities with all population in only one district	368
Aggregate number of city splits	111
Aggregate number of splits with population	103



## Split Counties and Cities

Plan S000S8046

Counties included in more than one district					
County	Dist.	Total Pop	Pop%	Total Area	Area%
Alachua	5	160,305	57.6%	494.0	51.0%
Alachua	8	118,163	42.4%	474.8	49.0%
Brevard	14	66,600	11.0%	356.0	22.9%
Brevard	17	540,012	89.0%	1,201.0	77.1%
Broward	32	542,134	27.9%	955.0	73.0%
Broward	33	542,051	27.9%	88.5	6.8%
Broward	34	407,113	20.9%	89.0	6.8%
Broward	38	453,077	23.3%	175.9	13.4%
Duval	4	452,156	45.4%	670.4	73.0%
Duval	6	543,411	54.6%	248.1	27.0%
Hillsborough	18	535,992	36.7%	280.8	21.1%
Hillsborough	19	422,943	29.0%	281.4	21.1%
Hillsborough	20	266,000	18.2%	301.6	22.6%
Hillsborough	21	234,827	16.1%	468.2	35.2%
Lee	26	99,823	13.1%	191.1	12.6%
Lee	27	538,875	70.8%	1,091.7	72.1%
Lee	28	122,124	16.1%	232.0	15.3%
Manatee	21	300,240	75.1%	796.9	82.7%
Manatee	23	99,470	24.9%	167.2	17.3%
Miami-Dade	35	533,571	19.8%	143.5	6.0%
Miami-Dade	36	534,522	19.8%	169.6	7.1%
Miami-Dade	37	540,685	20.0%	59.9	2.5%
Miami-Dade	38	89,657	3.3%	10.1	0.4%
Miami-Dade	39	459,658	17.0%	1,663.5	69.6%
Miami-Dade	40	543,674	20.1%	342.8	14.4%
Okaloosa	1	29,023	13.7%	342.0	27.4%
Okaloosa	2	182,645	86.3%	904.7	72.6%
Orange	9	64,579	4.5%	20.9	2.1%
Orange	11	534,207	37.4%	288.1	28.7%
Orange	12	152,678	10.7%	133.6	13.3%
Orange	13	533,788	37.3%	489.0	48.7%
Orange	15	144,656	10.1%	71.8	7.2%
Palm Beach	29	276,199	18.5%	834.1	35.0%
Palm Beach	30	543,535	36.4%	196.8	8.3%
Palm Beach	31	540,142	36.2%	1,319.6	55.4%
Palm Beach	34	132,315	8.9%	32.8	1.4%
Pasco	10	60,429	10.8%	146.8	14.5%
Pasco	16	231,325	41.2%	315.5	31.1%
Pasco	20	270,137	48.1%	552.4	54.4%
Pinellas	16	303,880	31.7%	339.9	39.4%
Pinellas	19	112,505	11.7%	69.2	8.0%
Pinellas	24	542,722	56.6%	453.5	52.6%
Polk	22	536,258	74.0%	993.4	49.4%
Polk	26	188,788	26.0%	1,017.0	50.6%
St. Lucie	25	222,956	67.7%	600.5	87.3%
St. Lucie	29	106,270	32.3%	87.3	12.7%
Volusia	7	79,453	14.4%	313.8	21.9%
Volusia	14	474,090	85.7%	1,118.7	78.1%

Counties included in more than one district					
County	Dist.	Total Pop	Pop%	Total Area	Area%

Counties included in more than one district					
County	Dist.	Total Pop	Pop%	Total Area	Area%

Counties included in more than one district					
County	Dist.	Total Pop	Pop%	Total Area	Area%

## Plan S000S8046

Cities included in more than one district					
City	Dist.	Total Pop	Pop%	Total Area	Area%
Aventura	35	0	0.0%	0.0	0.8%
Aventura	38	40,242	100.0%	3.5	99.2%
Belle Isle	13	7,032	100.0%	5.0	97.0%
Belle Isle	15	0	0.0%	0.2	3.0%
Boca Raton	31	50,013	51.3%	19.2	60.8%
Boca Raton	34	47,409	48.7%	12.4	39.2%
Bonita Springs	27	43,114	80.4%	32.4	69.7%
Bonita Springs	28	10,530	19.6%	14.1	30.3%
Clearwater	16	83,819	71.5%	29.4	82.0%
Clearwater	24	33,473	28.5%	6.4	18.0%
Coral Gables	37	25,018	50.8%	3.9	10.3%
Coral Gables	40	24,230	49.2%	33.5	89.7%
Crestview	1	10,214	37.6%	8.7	51.9%
Crestview	2	16,920	62.4%	8.1	48.1%
Davie	32	103,272	97.7%	33.4	93.4%
Davie	33	1,148	1.1%	0.3	0.9%
Davie	38	1,271	1.2%	2.1	5.7%
Daytona Beach	7	7,058	9.7%	2.4	3.6%
Daytona Beach	14	65,589	90.3%	65.8	96.4%
Deerfield Beach	34	71,094	81.9%	13.2	81.6%
Deerfield Beach	38	15,765	18.2%	3.0	18.4%
Eagle Lake	22	0	0.0%	0.0	0.3%
Eagle Lake	26	3,008	100.0%	3.7	99.8%
Edgewood	11	1,482	55.2%	0.8	55.9%
Edgewood	13	1,203	44.8%	0.7	44.1%
Estero	27	27,095	73.4%	18.5	72.8%
Estero	28	9,844	26.7%	6.9	27.2%
Fanning Springs	5	478	40.4%	1.9	38.4%
Fanning Springs	8	704	59.6%	3.1	61.6%
Fort Lauderdale	33	84,222	46.1%	15.8	43.5%
Fort Lauderdale	38	98,538	53.9%	20.5	56.5%
Fort Myers	26	4,870	5.6%	5.9	11.9%
Fort Myers	27	68,996	79.9%	35.4	72.1%
Fort Myers	28	12,529	14.5%	7.8	16.0%
Gainesville	5	93,662	66.4%	48.3	75.1%
Gainesville	8	47,423	33.6%	16.0	24.9%
Holly Hill	7	12,929	99.8%	4.4	96.9%
Holly Hill	14	29	0.2%	0.1	3.1%
Hollywood	32	28,649	18.7%	3.5	11.3%
Hollywood	38	124,418	81.3%	27.3	88.7%
Jacksonville	4	406,200	42.8%	626.4	71.6%
Jacksonville	6	543,411	57.2%	248.1	28.4%
Lake Wales	22	12,921	79.0%	14.8	73.8%
Lake Wales	26	3,440	21.0%	5.3	26.2%
Lakeland	22	100,638	89.3%	64.0	85.2%
Lakeland	26	12,003	10.7%	11.1	14.8%
Laurel Hill	1	249	42.6%	2.1	49.5%
Laurel Hill	2	335	57.4%	2.2	50.5%
Longboat Key	21	2,746	36.6%	8.3	51.7%
Longboat Key	23	4,759	63.4%	7.7	48.3%
Maitland	9	19,543	100.0%	6.5	100.0%
Maitland	11	0	0.0%	0.0	0.0%
Miami	35	67,844	15.3%	11.3	20.1%
Miami	36	701	0.2%	0.1	0.1%
Miami	37	343,415	77.7%	32.5	57.9%

Cities included in more than one district					
City	Dist.	Total Pop	Pop%	Total Area	Area%
Miami	40	30,281	6.9%	12.3	21.9%
Miami Beach	35	40,306	48.6%	8.2	53.8%
Miami Beach	37	42,584	51.4%	7.0	46.2%
Miramar	32	117,135	87.0%	28.9	93.0%
Miramar	38	17,586	13.1%	2.2	7.0%
Newberry	5	3,647	49.7%	23.2	39.6%
Newberry	8	3,695	50.3%	35.4	60.4%
North Miami	35	60,191	100.0%	10.0	100.0%
North Miami	38	0	0.0%	0.0	0.0%
North Miami Beach	35	35,300	80.8%	4.3	79.9%
North Miami Beach	38	8,376	19.2%	1.1	20.1%
Oakland	11	3,516	100.0%	2.3	99.1%
Oakland	12	0	0.0%	0.0	0.9%
Ocoee	11	39,609	83.8%	14.9	89.2%
Ocoee	12	7,686	16.3%	1.8	10.8%
Oldsmar	16	14,887	99.9%	10.1	100.0%
Oldsmar	24	11	0.1%	0.0	0.0%
Opa-locka	35	16,463	100.0%	4.2	94.6%
Opa-locka	36	0	0.0%	0.2	5.4%
Orlando	9	3,835	1.3%	1.7	1.4%
Orlando	11	141,201	45.9%	36.7	30.9%
Orlando	13	159,416	51.8%	75.8	63.7%
Orlando	15	3,121	1.0%	4.7	4.0%
Ormond Beach	7	36,557	84.9%	36.2	93.2%
Ormond Beach	14	6,523	15.1%	2.7	6.8%
Palm Beach Gardens	29	42,837	72.4%	53.4	90.0%
Palm Beach Gardens	30	16,345	27.6%	5.9	10.0%
Pembroke Pines	32	171,062	99.9%	34.7	99.9%
Pembroke Pines	38	116	0.1%	0.1	0.1%
Pompano Beach	34	49,815	44.5%	13.5	54.7%
Pompano Beach	38	62,231	55.5%	11.2	45.3%
Port St. Lucie	25	99,884	48.8%	50.7	41.9%
Port St. Lucie	29	104,967	51.2%	70.2	58.1%
Royal Palm Beach	29	34,268	88.0%	10.7	91.1%
Royal Palm Beach	31	4,664	12.0%	1.1	8.9%
St. Petersburg	19	112,505	43.6%	69.2	52.7%
St. Petersburg	24	145,803	56.5%	62.1	47.3%
Sunrise	32	10,939	11.2%	6.2	34.3%
Sunrise	33	86,396	88.8%	11.9	65.7%
Sweetwater	36	17,601	90.9%	2.0	88.9%
Sweetwater	37	1,762	9.1%	0.3	11.1%
Tampa	18	201,035	52.2%	120.7	68.7%
Tampa	19	147,959	38.4%	39.9	22.7%
Tampa	20	35,965	9.3%	15.3	8.7%
Temple Terrace	19	26,690	100.0%	7.6	99.0%
Temple Terrace	20	0	0.0%	0.1	1.0%
Titusville	14	48,133	98.7%	27.7	80.6%
Titusville	17	656	1.3%	6.7	19.4%
West Palm Beach	29	16,219	13.8%	32.5	56.1%
West Palm Beach	30	101,196	86.2%	25.5	43.9%
Winter Garden	11	23,888	50.9%	7.6	42.3%
Winter Garden	12	23,076	49.1%	10.3	57.7%
Winter Haven	22	49,169	99.9%	36.8	89.6%
Winter Haven	26	50	0.1%	4.3	10.4%
Winter Park	9	29,774	99.9%	10.4	99.7%

Cities included in more than one district					
City	Dist.	Total Pop	Pop%	Total Area	Area%
Winter Park	11	21	0.1%	0.0	0.3%

Cities included in more than one district					
City	Dist.	Total Pop	Pop%	Total Area	Area%

## Functional Analysis - Summary

Plan S000S8046

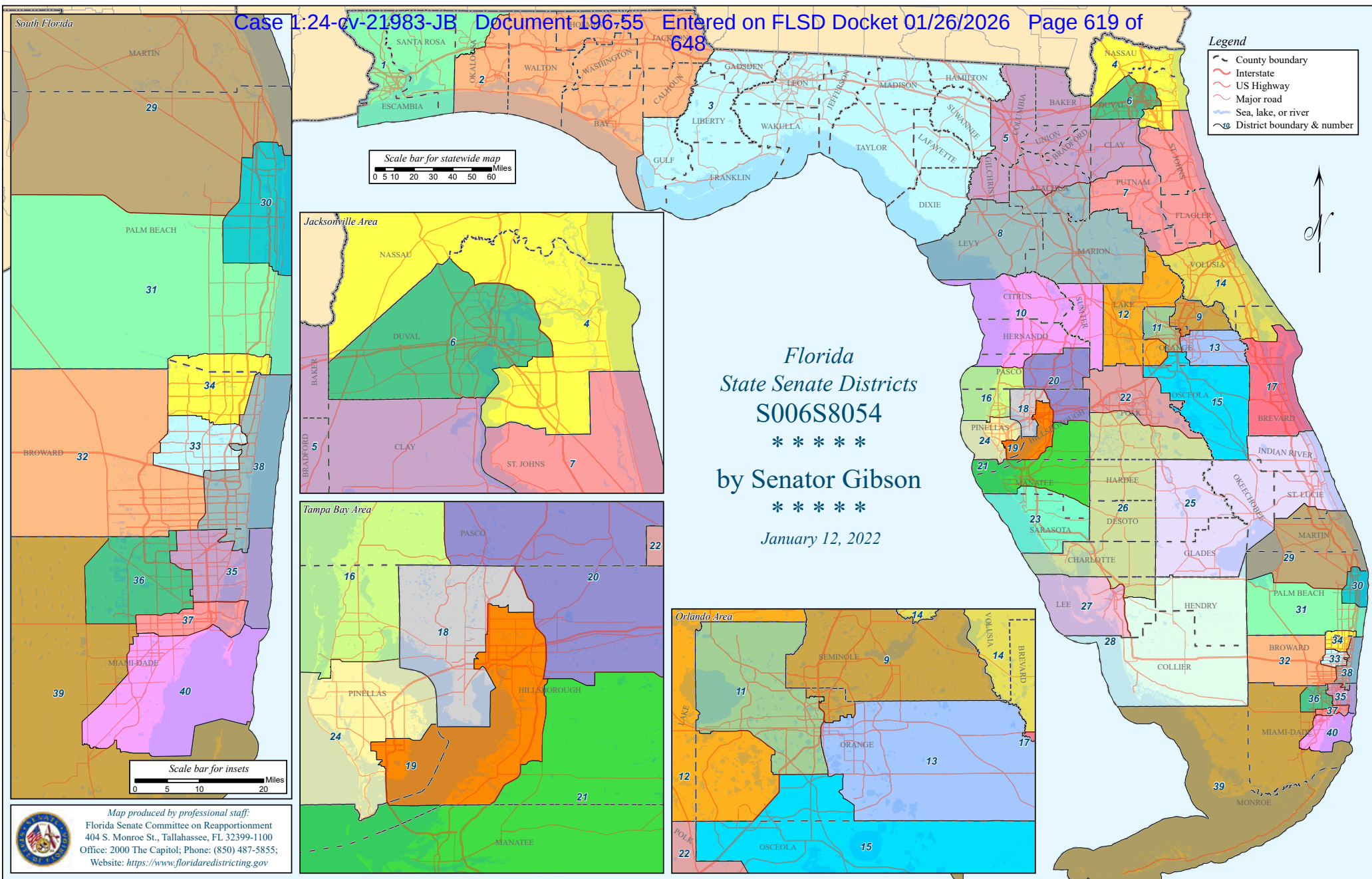
Dist.	2020 Census		2020 General Election Registered Voters																
	VAP who are:		RV who are:			RV who are:		Black Voters who are:			Hisp. Voters who are:			DEM who are:		REP who are:		NPAOth who are:	
	Black	Hisp.	DEM	REP	OTH	Black	Hisp.	DEM	REP	NPAOth	DEM	REP	NPAOth	Black	Hisp.	Black	Hisp.	Black	Hisp.
6	41.62%	10.43%	51.25%	27.56%	21.20%	41.17%	5.42%	82.43%	3.25%	14.31%	41.41%	21.57%	36.92%	66.22%	4.38%	4.85%	4.24%	27.80%	9.44%
11	37.48%	25.35%	50.09%	21.58%	28.34%	33.81%	17.44%	78.45%	3.10%	18.41%	46.99%	13.95%	39.06%	52.96%	16.36%	4.85%	11.27%	21.97%	24.03%
15	12.77%	52.56%	42.72%	22.11%	35.18%	9.20%	47.32%	72.17%	4.02%	23.79%	47.05%	13.47%	39.49%	15.54%	52.12%	1.67%	28.83%	6.22%	53.12%
19	33.20%	21.78%	52.29%	19.77%	27.94%	32.95%	14.48%	79.63%	2.88%	17.47%	45.79%	15.30%	38.81%	50.18%	12.68%	4.80%	11.21%	20.61%	20.12%
33	46.15%	23.13%	60.44%	14.57%	24.98%	41.35%	16.05%	81.34%	2.51%	16.14%	46.69%	17.51%	35.81%	55.65%	12.40%	7.12%	19.28%	26.71%	23.01%
35	50.07%	37.96%	64.26%	10.65%	25.08%	52.03%	26.16%	83.07%	2.42%	14.51%	43.17%	20.66%	36.17%	67.25%	17.58%	11.81%	50.73%	30.10%	37.72%
36	5.40%	90.13%	29.59%	35.46%	34.95%	4.32%	80.65%	80.10%	3.86%	15.94%	26.82%	38.01%	35.16%	11.70%	73.10%	0.47%	86.45%	1.97%	81.13%
37	6.23%	78.49%	34.79%	30.95%	34.26%	4.50%	69.00%	74.44%	4.24%	21.19%	30.87%	35.55%	33.58%	9.62%	61.23%	0.62%	79.26%	2.78%	67.64%
39	8.23%	71.50%	31.79%	34.84%	33.37%	5.85%	62.89%	74.85%	3.99%	20.99%	27.85%	36.89%	35.26%	13.77%	55.11%	0.67%	66.59%	3.68%	66.45%
40	13.01%	66.39%	38.82%	29.94%	31.23%	12.33%	54.54%	80.56%	3.05%	16.36%	28.87%	36.81%	34.32%	25.58%	40.56%	1.25%	67.05%	6.46%	59.93%

## Plan S000S8046

Dist.	2020 Census		Average Primary Election Turnout				Average General Election Turnout												General Election Performance in Statewide Elections 2012-2020									
	VAP who are:		DEM who are:		REP who are:		Voters who are:			DEM who are:		REP who are:		NPAOth who are:		Black Voters who are:			Hisp. Voters who are:			Avg. Perf.		Wins		Margins		
	Black	Hisp	Black	Hisp.	Black	Hisp.	DEM	REP	NPAOth	Black	Hisp.	Black	Hisp.	Black	Hisp.	DEM	REP	NPAOth	DEM	REP	NPAOth	DEM	REP	DEM	REP	MAX	MIN	AVG
6	41.62%	10.43%	66.82%	1.43%	2.70%	1.63%	52.83%	32.61%	14.56%	66.63%	2.81%	3.34%	2.85%	24.16%	6.72%	88.40%	2.73%	8.84%	42.91%	27.68%	28.81%	56.2%	42.2%	13	1	D +27.2%	D +0.4%	D +14.5%
11	37.48%	25.35%	60.48%	7.46%	2.94%	5.14%	52.13%	26.69%	21.17%	55.33%	12.57%	3.36%	7.75%	19.61%	18.67%	85.04%	2.63%	12.29%	51.96%	16.44%	31.42%	63.3%	35.1%	14	0	D +41.3%	D +12.7%	D +28.6%
15	12.77%	52.56%	18.29%	37.57%	1.02%	14.65%	44.99%	27.64%	27.36%	16.96%	46.05%	1.37%	20.76%	5.86%	43.99%	79.34%	3.93%	16.72%	53.93%	14.78%	31.27%	58.4%	39.9%	13	1	D +38.2%	D +1.1%	D +18.7%
19	33.20%	21.78%	52.82%	5.31%	3.13%	5.36%	56.51%	22.22%	21.26%	52.65%	9.14%	3.75%	7.97%	18.23%	14.45%	86.24%	2.41%	11.30%	51.24%	17.80%	30.65%	67.6%	30.6%	14	0	D +52.7%	D +19.5%	D +37.5%
33	46.15%	23.13%	55.29%	5.24%	5.38%	10.12%	64.77%	15.71%	19.52%	54.88%	9.76%	5.72%	14.99%	24.39%	19.63%	86.22%	2.18%	11.55%	50.28%	18.88%	30.68%	76.9%	22.2%	14	0	D +60.6%	D +47.9%	D +55%
35	50.07%	37.96%	74.75%	9.43%	9.44%	50.99%	70.89%	10.21%	18.90%	70.39%	14.09%	10.24%	48.79%	30.56%	35.03%	88.00%	1.84%	10.14%	45.89%	23.41%	30.66%	83.8%	15.4%	14	0	D +74.5%	D +56.6%	D +68.6%
36	5.40%	90.13%	21.46%	59.84%	0.29%	88.68%	30.75%	40.89%	28.35%	14.62%	69.19%	0.39%	86.57%	2.10%	82.07%	85.44%	3.08%	11.42%	26.61%	44.32%	29.07%	45.3%	53.6%	3	11	R +21.6%	D +2.3%	R +8.1%
37	6.23%	78.49%	9.97%	55.82%	0.30%	86.37%	34.80%	36.94%	28.26%	9.21%	60.20%	0.41%	81.23%	2.22%	69.24%	80.06%	3.81%	15.85%	29.72%	42.55%	27.73%	50.9%	47.9%	8	6	D +21.8%	R +0%	D +3.4%
39	8.23%	71.50%	13.98%	36.47%	0.39%	61.88%	33.26%	39.06%	27.68%	13.99%	48.49%	0.55%	63.25%	3.38%	62.33%	80.02%	3.68%	16.05%	27.67%	42.63%	29.68%	48.1%	50.6%	7	7	R +13.8%	D +0.8%	R +2.1%
40	13.01%	66.39%	30.07%	24.28%	0.83%	63.61%	41.51%	33.34%	25.15%	27.43%	33.28%	1.03%	62.79%	6.34%	55.25%	85.41%	2.57%	11.93%	28.15%	43.29%	28.56%	56.0%	42.9%	14	0	D +24.4%	D +0.5%	D +13.5%

			6	11	15	19	33	35	36	37	39	40
Plan S000S8046			41.62%	37.48%	12.77%	33.20%	46.15%	50.07%	5.40%	6.23%	8.23%	13.01%
Primary Elections			10.43%	25.35%	52.56%	21.78%	23.13%	37.96%	90.13%	78.49%	71.50%	66.39%
2018	BVP	R_Baldauf	0.77%	0.85%	0.90%	0.68%	1.45%	2.21%	2.60%	2.03%	1.73%	1.25%
		R_DeSantis	57.78%	50.22%	51.86%	44.19%	67.41%	64.39%	67.84%	66.97%	68.13%	67.60%
	HVAP	R_Devine	1.28%	1.60%	2.03%	2.16%	1.40%	3.75%	3.98%	3.81%	3.15%	2.69%
		R_Langford	1.04%	1.69%	1.30%	1.16%	2.07%	1.99%	1.41%	1.52%	1.75%	1.60%
	Governor (REP)	R_Mercadante	0.48%	0.78%	1.39%	0.92%	1.67%	2.91%	2.87%	2.61%	1.87%	1.86%
		R_Nathan	0.82%	0.89%	1.04%	0.93%	1.47%	2.44%	1.37%	1.61%	1.43%	1.33%
		R_Putnam	35.94%	41.61%	38.76%	48.05%	19.33%	17.61%	16.75%	17.35%	18.07%	20.19%
		R_White	1.64%	2.14%	2.70%	2.15%	3.44%	4.38%	3.21%	3.88%	3.50%	3.21%
	Governor (DEM)	D_Gillum	55.30%	49.62%	27.89%	50.55%	48.67%	53.41%	30.91%	25.09%	26.44%	35.23%
		D_Graham	20.91%	24.50%	29.03%	25.83%	14.03%	10.18%	19.67%	20.22%	23.87%	20.92%
		D_Greene	6.84%	9.38%	15.05%	6.46%	11.20%	9.99%	10.03%	8.84%	11.04%	7.25%
		D_King	1.62%	3.34%	4.31%	2.04%	0.83%	0.79%	2.35%	2.08%	2.24%	1.19%
		D_Levine	13.96%	11.96%	20.50%	14.21%	24.55%	24.83%	34.22%	41.22%	33.88%	34.00%
		D_Lundmark	0.46%	0.47%	1.26%	0.33%	0.28%	0.41%	1.58%	1.24%	0.91%	0.53%
		D_Wetherbee	0.76%	0.66%	1.94%	0.43%	0.36%	0.33%	1.15%	0.90%	1.03%	0.57%
	Attorney General (REP)	R_Moody	57.69%	54.40%	53.73%	60.10%	53.68%	53.31%	53.90%	53.78%	55.28%	55.08%
		R_White	42.33%	45.63%	46.26%	39.83%	46.06%	46.69%	46.02%	46.18%	44.63%	44.94%
	Attorney General (DEM)	D_Shaw	76.42%	74.97%	59.28%	80.12%	80.84%	82.74%	65.34%	66.05%	67.89%	78.69%
		D_Torrens	23.57%	25.08%	40.72%	19.90%	19.16%	17.25%	34.60%	34.01%	32.00%	21.27%
	Agriculture Commissioner (REP)	R_Caldwell	31.90%	35.81%	36.73%	24.01%	42.37%	40.22%	40.66%	38.20%	42.11%	41.92%
		R_Grimsley	16.70%	30.51%	32.77%	25.11%	27.39%	31.08%	34.15%	34.76%	31.11%	30.92%
		R_McCalister	7.91%	15.43%	15.92%	11.20%	20.93%	16.56%	14.63%	16.27%	16.69%	16.94%
		R_Troutman	43.41%	18.25%	14.58%	39.09%	8.46%	11.85%	10.47%	10.59%	9.68%	9.87%
	Agriculture Commissioner (DEM)	D_Fried	62.93%	54.91%	54.45%	63.01%	65.85%	57.95%	52.44%	57.07%	54.30%	59.01%
		D_Porter	20.56%	19.28%	19.74%	15.78%	14.49%	18.43%	20.24%	15.86%	18.83%	16.92%
		D_Walker	16.49%	25.81%	25.81%	21.15%	19.62%	23.63%	27.19%	27.04%	26.58%	23.94%
	US Senate (REP)	R_De La Fuente	10.23%	11.30%	9.66%	13.76%	16.28%	17.21%	10.63%	11.79%	12.40%	13.40%
		R_Scott	89.70%	88.69%	90.32%	86.08%	83.48%	82.64%	89.33%	88.14%	87.48%	86.52%
2016	US Senate (REP)	R_Beruff	23.96%	19.03%	17.45%	24.85%	15.17%	7.97%	4.19%	4.71%	6.66%	6.71%
		R_Rivera	3.38%	2.73%	3.23%	3.80%	4.57%	3.52%	2.00%	1.93%	2.97%	2.17%
		R_Rubio	67.37%	72.47%	70.85%	64.29%	69.70%	80.09%	91.88%	90.92%	84.98%	86.01%
		R_Young	5.17%	5.56%	8.43%	6.52%	9.80%	8.09%	1.92%	2.38%	5.15%	4.95%
	US Senate (DEM)	D_De La Fuente	3.36%	4.07%	16.91%	4.71%	3.48%	5.49%	25.49%	21.33%	13.16%	7.50%
		D_Grayson	11.29%	43.04%	46.55%	10.34%	10.14%	10.28%	10.29%	11.27%	11.17%	11.16%
		D_Keith	15.35%	12.36%	9.25%	17.17%	15.68%	13.92%	12.60%	14.45%	15.45%	18.85%
		D_Luster	18.18%	2.60%	1.30%	2.15%	1.99%	3.02%	2.05%	1.67%	1.43%	1.70%
2014	Governor (REP)	D_Murphy	51.70%	37.81%	25.94%	65.32%	68.49%	67.16%	49.37%	50.86%	58.18%	60.38%
		R_Adeshina	1.00%	1.93%	1.74%	2.19%	2.54%	3.23%	1.58%	1.56%	1.74%	2.24%
		R_Cuevas-Neunder	7.10%	10.27%	12.08%	13.78%	13.93%	16.59%	12.30%	12.98%	14.83%	14.43%
	Governor (DEM)	R_Scott	91.82%	87.71%	86.16%	83.60%	82.85%	79.86%	86.02%	85.31%	83.17%	83.15%
		D_Crist	70.51%	81.59%	76.66%	84.23%	79.62%	85.35%	77.33%	73.67%	77.27%	76.16%
	Attorney General (DEM)	D_Rich	29.39%	18.39%	23.28%	15.73%	20.26%	14.63%	22.55%	26.10%	22.27%	23.65%
		D_Sheldon	58.74%	48.19%	61.64%	61.25%	35.94%	44.72%	60.88%	69.45%	65.48%	59.92%
		D_Thurston	41.22%	51.82%	38.35%	38.66%	64.02%	55.28%	38.96%	30.18%	33.94%	39.96%
2012	US Senate (REP)	R_Mack	63.23%	56.92%	45.39%	53.43%	69.24%	71.73%	76.65%	77.16%	73.56%	75.85%
		R_McCalister	16.46%	11.35%	11.68%	12.49%	10.08%	6.59%	4.21%	4.57%	7.50%	6.35%
		R_Stuart	5.63%	5.26%	6.92%	8.22%	6.39%	13.73%	16.06%	14.91%	12.83%	11.12%
		R_Weldon	14.43%	26.25%	35.94%	24.93%	13.22%	7.75%	3.01%	3.15%	5.81%	6.21%
	US Senate (DEM)	D_Burkett	20.09%	13.16%	20.62%	14.24%	13.69%	14.59%	16.93%	16.24%	16.71%	15.85%
		D_Nelson	79.92%	86.73%	79.37%	85.57%	86.18%	85.40%	82.97%	83.74%	83.05%	84.02%

			6	11	15	19	33	35	36	37	39	40
Plan S000S8046		BVAP	41.62%	37.48%	12.77%	33.20%	46.15%	50.07%	5.40%	6.23%	8.23%	13.01%
General Elections		HVAP	10.43%	25.35%	52.56%	21.78%	23.13%	37.96%	90.13%	78.49%	71.50%	66.39%
2020	President	D_Biden	60.46%	65.93%	58.69%	68.01%	75.13%	78.01%	39.91%	49.58%	44.58%	53.23%
		R_Trump	38.21%	33.12%	40.36%	30.72%	24.31%	21.43%	59.62%	49.85%	54.83%	46.22%
2018	Governor	D_Gillum	61.82%	67.52%	62.28%	71.52%	78.59%	85.22%	46.91%	54.14%	49.83%	57.99%
		R_DeSantis	37.24%	31.46%	36.34%	27.34%	20.80%	14.11%	51.71%	44.54%	49.00%	41.08%
	Attorney General	D_Shaw	58.02%	63.91%	59.18%	66.61%	77.45%	83.59%	45.47%	52.77%	48.24%	56.79%
		R_Moody	40.34%	34.52%	38.89%	31.65%	21.23%	14.96%	52.21%	45.03%	49.55%	41.45%
	Chief Financial Officer	D_Ring	59.38%	65.96%	61.67%	70.03%	78.50%	85.21%	46.53%	53.58%	49.27%	57.43%
		R_Patronis	40.62%	34.04%	38.32%	29.98%	21.50%	14.78%	53.46%	46.42%	50.73%	42.58%
	Agriculture Commissioner	D_Fried	60.12%	67.33%	62.88%	72.40%	79.26%	85.31%	47.96%	55.44%	50.95%	59.29%
		R_Caldwell	39.89%	32.67%	37.11%	27.59%	20.74%	14.69%	52.03%	44.58%	49.04%	40.71%
	US Senate	D_Nelson	60.67%	67.05%	60.89%	71.22%	79.18%	84.80%	47.38%	54.84%	51.15%	59.19%
		R_Scott	39.33%	32.95%	39.11%	28.77%	20.82%	15.20%	52.61%	45.15%	48.85%	40.82%
2016	President	D_Clinton	57.58%	65.34%	63.18%	68.26%	76.38%	84.48%	54.86%	59.69%	53.71%	60.94%
		R_Trump	39.25%	31.48%	33.59%	28.01%	21.75%	13.94%	42.88%	37.91%	43.49%	36.50%
	US Senate	D_Murphy	49.36%	60.34%	56.29%	64.47%	74.63%	79.47%	43.17%	48.89%	45.19%	52.71%
		R_Rubio	47.15%	35.74%	39.63%	31.14%	23.43%	18.44%	54.88%	48.93%	52.44%	45.14%
2014	Governor	D_Crist	51.10%	60.74%	53.72%	68.10%	78.36%	85.52%	42.78%	47.33%	48.96%	57.29%
		R_Scott	44.72%	34.73%	41.21%	26.90%	19.46%	12.98%	54.86%	50.29%	48.01%	40.23%
	Attorney General	D_Sheldon	48.83%	57.52%	50.03%	62.16%	75.08%	83.15%	38.29%	43.60%	43.25%	53.33%
		R_Bondi	48.41%	39.76%	47.18%	34.83%	23.36%	15.49%	59.50%	54.14%	54.25%	44.76%
	Chief Financial Officer	D_Rankin	49.72%	56.42%	50.56%	60.34%	73.97%	82.82%	39.80%	42.94%	43.08%	50.25%
		R_Atwater	50.28%	43.58%	49.44%	39.66%	26.02%	17.18%	60.19%	57.07%	56.90%	49.75%
	Agriculture Commissioner	D_Hamilton	52.86%	56.35%	48.97%	59.77%	75.08%	83.42%	39.21%	43.13%	43.38%	51.30%
		R_Putnam	47.14%	43.65%	51.03%	40.23%	24.93%	16.57%	60.76%	56.85%	56.61%	48.70%
2012	President	D_Obama	58.61%	65.92%	63.43%	72.29%	78.11%	86.93%	50.94%	54.44%	51.70%	57.68%
		R_Romney	40.60%	33.37%	35.78%	26.69%	21.43%	12.78%	48.65%	45.05%	47.69%	41.82%
	US Senate	D_Nelson	62.25%	69.71%	67.79%	75.23%	79.68%	86.78%	52.52%	55.87%	53.42%	59.92%
		R_Mack	35.08%	28.45%	29.62%	22.52%	19.07%	12.23%	45.63%	42.46%	44.93%	38.84%



Census and Boundary Statistics  
648

Overall numbers of county and city splits:	
District lines and City and County Boundaries	In Plan S00658054
Number of Counties	67
Counties with only one district	51
Districts with only one county	16
Counties split into more than one district	16
Counties with all population in a single district	51
Aggregate number of county splits	48
Aggregate number of splits with population	48
Number of Cities	412
Cities with only one district	360
Cities split into more than one district	52
Cities with all population in only one district	368
Aggregate number of city splits	111
Aggregate number of splits with population	103



## Split Counties and Cities

Plan S006S8054

Counties included in more than one district					
County	Dist.	Total Pop	Pop%	Total Area	Area%
Alachua	5	160,305	57.6%	494.0	51.0%
Alachua	8	118,163	42.4%	474.8	49.0%
Brevard	14	66,600	11.0%	356.0	22.9%
Brevard	17	540,012	89.0%	1,201.0	77.1%
Broward	32	542,134	27.9%	955.0	73.0%
Broward	33	542,051	27.9%	88.5	6.8%
Broward	34	407,113	20.9%	89.0	6.8%
Broward	38	453,077	23.3%	175.9	13.4%
Duval	4	452,508	45.5%	464.8	50.6%
Duval	6	543,059	54.6%	453.7	49.4%
Hillsborough	18	535,992	36.7%	280.8	21.1%
Hillsborough	19	422,943	29.0%	281.4	21.1%
Hillsborough	20	266,000	18.2%	301.6	22.6%
Hillsborough	21	234,827	16.1%	468.2	35.2%
Lee	26	99,823	13.1%	191.1	12.6%
Lee	27	538,875	70.8%	1,091.7	72.1%
Lee	28	122,124	16.1%	232.0	15.3%
Manatee	21	300,240	75.1%	796.9	82.7%
Manatee	23	99,470	24.9%	167.2	17.3%
Miami-Dade	35	533,571	19.8%	143.5	6.0%
Miami-Dade	36	534,522	19.8%	169.6	7.1%
Miami-Dade	37	540,685	20.0%	59.9	2.5%
Miami-Dade	38	89,657	3.3%	10.1	0.4%
Miami-Dade	39	459,658	17.0%	1,663.5	69.6%
Miami-Dade	40	543,674	20.1%	342.8	14.4%
Okaloosa	1	29,023	13.7%	342.0	27.4%
Okaloosa	2	182,645	86.3%	904.7	72.6%
Orange	9	64,579	4.5%	20.9	2.1%
Orange	11	534,207	37.4%	288.1	28.7%
Orange	12	152,678	10.7%	133.6	13.3%
Orange	13	533,788	37.3%	489.0	48.7%
Orange	15	144,656	10.1%	71.8	7.2%
Palm Beach	29	276,199	18.5%	834.1	35.0%
Palm Beach	30	543,535	36.4%	196.8	8.3%
Palm Beach	31	540,142	36.2%	1,319.6	55.4%
Palm Beach	34	132,315	8.9%	32.8	1.4%
Pasco	10	60,429	10.8%	146.8	14.5%
Pasco	16	231,325	41.2%	315.5	31.1%
Pasco	20	270,137	48.1%	552.4	54.4%
Pinellas	16	303,880	31.7%	339.9	39.4%
Pinellas	19	112,505	11.7%	69.2	8.0%
Pinellas	24	542,722	56.6%	453.5	52.6%
Polk	22	536,258	74.0%	993.4	49.4%
Polk	26	188,788	26.0%	1,017.0	50.6%
St. Lucie	25	222,956	67.7%	600.5	87.3%
St. Lucie	29	106,270	32.3%	87.3	12.7%
Volusia	7	79,453	14.4%	313.8	21.9%
Volusia	14	474,090	85.7%	1,118.7	78.1%

Counties included in more than one district					
County	Dist.	Total Pop	Pop%	Total Area	Area%

Counties included in more than one district					
County	Dist.	Total Pop	Pop%	Total Area	Area%

Counties included in more than one district					
County	Dist.	Total Pop	Pop%	Total Area	Area%

Split Counties and Cities

Plan S006S8054

Cities included in more than one district					
City	Dist.	Total Pop	Pop%	Total Area	Area%
Aventura	35	0	0.0%	0.0	0.8%
Aventura	38	40,242	100.0%	3.5	99.2%
Belle Isle	13	7,032	100.0%	5.0	97.0%
Belle Isle	15	0	0.0%	0.2	3.0%
Boca Raton	31	50,013	51.3%	19.2	60.8%
Boca Raton	34	47,409	48.7%	12.4	39.2%
Bonita Springs	27	43,114	80.4%	32.4	69.7%
Bonita Springs	28	10,530	19.6%	14.1	30.3%
Clearwater	16	83,819	71.5%	29.4	82.0%
Clearwater	24	33,473	28.5%	6.4	18.0%
Coral Gables	37	25,018	50.8%	3.9	10.3%
Coral Gables	40	24,230	49.2%	33.5	89.7%
Crestview	1	10,214	37.6%	8.7	51.9%
Crestview	2	16,920	62.4%	8.1	48.1%
Davie	32	103,272	97.7%	33.4	93.4%
Davie	33	1,148	1.1%	0.3	0.9%
Davie	38	1,271	1.2%	2.1	5.7%
Daytona Beach	7	7,058	9.7%	2.4	3.6%
Daytona Beach	14	65,589	90.3%	65.8	96.4%
Deerfield Beach	34	71,094	81.9%	13.2	81.6%
Deerfield Beach	38	15,765	18.2%	3.0	18.4%
Eagle Lake	22	0	0.0%	0.0	0.3%
Eagle Lake	26	3,008	100.0%	3.7	99.8%
Edgewood	11	1,482	55.2%	0.8	55.9%
Edgewood	13	1,203	44.8%	0.7	44.1%
Estero	27	27,095	73.4%	18.5	72.8%
Estero	28	9,844	26.7%	6.9	27.2%
Fanning Springs	5	478	40.4%	1.9	38.4%
Fanning Springs	8	704	59.6%	3.1	61.6%
Fort Lauderdale	33	84,222	46.1%	15.8	43.5%
Fort Lauderdale	38	98,538	53.9%	20.5	56.5%
Fort Myers	26	4,870	5.6%	5.9	11.9%
Fort Myers	27	68,996	79.9%	35.4	72.1%
Fort Myers	28	12,529	14.5%	7.8	16.0%
Gainesville	5	93,662	66.4%	48.3	75.1%
Gainesville	8	47,423	33.6%	16.0	24.9%
Holly Hill	7	12,929	99.8%	4.4	96.9%
Holly Hill	14	29	0.2%	0.1	3.1%
Hollywood	32	28,649	18.7%	3.5	11.3%
Hollywood	38	124,418	81.3%	27.3	88.7%
Jacksonville	4	407,948	43.0%	422.8	48.4%
Jacksonville	6	541,663	57.0%	451.6	51.7%
Lake Wales	22	12,921	79.0%	14.8	73.8%
Lake Wales	26	3,440	21.0%	5.3	26.2%
Lakeland	22	100,638	89.3%	64.0	85.2%
Lakeland	26	12,003	10.7%	11.1	14.8%
Laurel Hill	1	249	42.6%	2.1	49.5%
Laurel Hill	2	335	57.4%	2.2	50.5%
Longboat Key	21	2,746	36.6%	8.3	51.7%
Longboat Key	23	4,759	63.4%	7.7	48.3%
Maitland	9	19,543	100.0%	6.5	100.0%
Maitland	11	0	0.0%	0.0	0.0%
Miami	35	67,844	15.3%	11.3	20.1%
Miami	36	701	0.2%	0.1	0.1%
Miami	37	343,415	77.7%	32.5	57.9%

Cities included in more than one district					
City	Dist.	Total Pop	Pop%	Total Area	Area%
Miami	40	30,281	6.9%	12.3	21.9%
Miami Beach	35	40,306	48.6%	8.2	53.8%
Miami Beach	37	42,584	51.4%	7.0	46.2%
Miramar	32	117,135	87.0%	28.9	93.0%
Miramar	38	17,586	13.1%	2.2	7.0%
Newberry	5	3,647	49.7%	23.2	39.6%
Newberry	8	3,695	50.3%	35.4	60.4%
North Miami	35	60,191	100.0%	10.0	100.0%
North Miami	38	0	0.0%	0.0	0.0%
North Miami Beach	35	35,300	80.8%	4.3	79.9%
North Miami Beach	38	8,376	19.2%	1.1	20.1%
Oakland	11	3,516	100.0%	2.3	99.1%
Oakland	12	0	0.0%	0.0	0.9%
Ocoee	11	39,609	83.8%	14.9	89.2%
Ocoee	12	7,686	16.3%	1.8	10.8%
Oldsmar	16	14,887	99.9%	10.1	100.0%
Oldsmar	24	11	0.1%	0.0	0.0%
Opa-locka	35	16,463	100.0%	4.2	94.6%
Opa-locka	36	0	0.0%	0.2	5.4%
Orlando	9	3,835	1.3%	1.7	1.4%
Orlando	11	141,201	45.9%	36.7	30.9%
Orlando	13	159,416	51.8%	75.8	63.7%
Orlando	15	3,121	1.0%	4.7	4.0%
Ormond Beach	7	36,557	84.9%	36.2	93.2%
Ormond Beach	14	6,523	15.1%	2.7	6.8%
Palm Beach Gardens	29	42,837	72.4%	53.4	90.0%
Palm Beach Gardens	30	16,345	27.6%	5.9	10.0%
Pembroke Pines	32	171,062	99.9%	34.7	99.9%
Pembroke Pines	38	116	0.1%	0.1	0.1%
Pompano Beach	34	49,815	44.5%	13.5	54.7%
Pompano Beach	38	62,231	55.5%	11.2	45.3%
Port St. Lucie	25	99,884	48.8%	50.7	41.9%
Port St. Lucie	29	104,967	51.2%	70.2	58.1%
Royal Palm Beach	29	34,268	88.0%	10.7	91.1%
Royal Palm Beach	31	4,664	12.0%	1.1	8.9%
St. Petersburg	19	112,505	43.6%	69.2	52.7%
St. Petersburg	24	145,803	56.5%	62.1	47.3%
Sunrise	32	10,939	11.2%	6.2	34.3%
Sunrise	33	86,396	88.8%	11.9	65.7%
Sweetwater	36	17,601	90.9%	2.0	88.9%
Sweetwater	37	1,762	9.1%	0.3	11.1%
Tampa	18	201,035	52.2%	120.7	68.7%
Tampa	19	147,959	38.4%	39.9	22.7%
Tampa	20	35,965	9.3%	15.3	8.7%
Temple Terrace	19	26,690	100.0%	7.6	99.0%
Temple Terrace	20	0	0.0%	0.1	1.0%
Titusville	14	48,133	98.7%	27.7	80.6%
Titusville	17	656	1.3%	6.7	19.4%
West Palm Beach	29	16,219	13.8%	32.5	56.1%
West Palm Beach	30	101,196	86.2%	25.5	43.9%
Winter Garden	11	23,888	50.9%	7.6	42.3%
Winter Garden	12	23,076	49.1%	10.3	57.7%
Winter Haven	22	49,169	99.9%	36.8	89.6%
Winter Haven	26	50	0.1%	4.3	10.4%
Winter Park	9	29,774	99.9%	10.4	99.7%

Cities included in more than one district					
City	Dist.	Total Pop	Pop%	Total Area	Area%
Winter Park	11	21	0.1%	0.0	0.3%

Cities included in more than one district					
City	Dist.	Total Pop	Pop%	Total Area	Area%

## Functional Analysis - Summary

Plan S006S8054

Dist.	2020 Census		2020 General Election Registered Voters																
	VAP who are:		RV who are:			RV who are:		Black Voters who are:			Hisp. Voters who are:			DEM who are:		REP who are:		NPAOth who are:	
	Black	Hisp.	DEM	REP	OTH	Black	Hisp.	DEM	REP	NPAOth	DEM	REP	NPAOth	Black	Hisp.	Black	Hisp.	Black	Hisp.
6	42.66%	9.93%	51.19%	28.06%	20.75%	42.00%	5.18%	82.64%	3.25%	14.10%	41.35%	21.86%	36.75%	67.81%	4.18%	4.86%	4.03%	28.55%	9.17%
11	37.48%	25.35%	50.09%	21.58%	28.34%	33.81%	17.44%	78.45%	3.10%	18.41%	46.99%	13.95%	39.06%	52.96%	16.36%	4.85%	11.27%	21.97%	24.03%
15	12.77%	52.56%	42.72%	22.11%	35.18%	9.20%	47.32%	72.17%	4.02%	23.79%	47.05%	13.47%	39.49%	15.54%	52.12%	1.67%	28.83%	6.22%	53.12%
19	33.20%	21.78%	52.29%	19.77%	27.94%	32.95%	14.48%	79.63%	2.88%	17.47%	45.79%	15.30%	38.81%	50.18%	12.68%	4.80%	11.21%	20.61%	20.12%
33	46.15%	23.13%	60.44%	14.57%	24.98%	41.35%	16.05%	81.34%	2.51%	16.14%	46.69%	17.51%	35.81%	55.65%	12.40%	7.12%	19.28%	26.71%	23.01%
35	50.07%	37.96%	64.26%	10.65%	25.08%	52.03%	26.16%	83.07%	2.42%	14.51%	43.17%	20.66%	36.17%	67.25%	17.58%	11.81%	50.73%	30.10%	37.72%
36	5.40%	90.13%	29.59%	35.46%	34.95%	4.32%	80.65%	80.10%	3.86%	15.94%	26.82%	38.01%	35.16%	11.70%	73.10%	0.47%	86.45%	1.97%	81.13%
37	6.23%	78.49%	34.79%	30.95%	34.26%	4.50%	69.00%	74.44%	4.24%	21.19%	30.87%	35.55%	33.58%	9.62%	61.23%	0.62%	79.26%	2.78%	67.64%
39	8.23%	71.50%	31.79%	34.84%	33.37%	5.85%	62.89%	74.85%	3.99%	20.99%	27.85%	36.89%	35.26%	13.77%	55.11%	0.67%	66.59%	3.68%	66.45%
40	13.01%	66.39%	38.82%	29.94%	31.23%	12.33%	54.54%	80.56%	3.05%	16.36%	28.87%	36.81%	34.32%	25.58%	40.56%	1.25%	67.05%	6.46%	59.93%

## Functional Analysis - Summary

Plan S006S8054

Dist.	2020 Census		Average Primary Election Turnout				Average General Election Turnout												General Election Performance in Statewide Elections 2012-2020									
	VAP who are:		DEM who are:		REP who are:		Voters who are:			DEM who are:		REP who are:		NPAOth who are:		Black Voters who are:			Hisp. Voters who are:			Avg. Perf.		Wins		Margins		
	Black	Hisp	Black	Hisp.	Black	Hisp.	DEM	REP	NPAOth	Black	Hisp.	Black	Hisp.	Black	Hisp.	DEM	REP	NPAOth	DEM	REP	NPAOth	DEM	REP	DEM	REP	MAX	MIN	AVG
6	42.66%	9.93%	68.62%	1.36%	2.82%	1.55%	53.02%	32.79%	14.19%	68.06%	2.66%	3.41%	2.68%	25.16%	6.53%	88.49%	2.73%	8.75%	42.97%	27.63%	28.82%	55.8%	42.6%	13	1	D +26.7%	D +0.2%	D +13.7%
11	37.48%	25.35%	60.48%	7.46%	2.94%	5.14%	52.13%	26.69%	21.17%	55.33%	12.57%	3.36%	7.75%	19.61%	18.67%	85.04%	2.63%	12.29%	51.96%	16.44%	31.42%	63.3%	35.1%	14	0	D +41.3%	D +12.7%	D +28.6%
15	12.77%	52.56%	18.29%	37.57%	1.02%	14.65%	44.99%	27.64%	27.36%	16.96%	46.05%	1.37%	20.76%	5.86%	43.99%	79.34%	3.93%	16.72%	53.93%	14.78%	31.27%	58.4%	39.9%	13	1	D +38.2%	D +1.1%	D +18.7%
19	33.20%	21.78%	52.82%	5.31%	3.13%	5.36%	56.51%	22.22%	21.26%	52.65%	9.14%	3.75%	7.97%	18.23%	14.45%	86.24%	2.41%	11.30%	51.24%	17.80%	30.65%	67.6%	30.6%	14	0	D +52.7%	D +19.5%	D +37.5%
33	46.15%	23.13%	55.29%	5.24%	5.38%	10.12%	64.77%	15.71%	19.52%	54.88%	9.76%	5.72%	14.99%	24.39%	19.63%	86.22%	2.18%	11.55%	50.28%	18.88%	30.68%	76.9%	22.2%	14	0	D +60.6%	D +47.9%	D +55%
35	50.07%	37.96%	74.75%	9.43%	9.44%	50.99%	70.89%	10.21%	18.90%	70.39%	14.09%	10.24%	48.79%	30.56%	35.03%	88.00%	1.84%	10.14%	45.89%	23.41%	30.66%	83.8%	15.4%	14	0	D +74.5%	D +56.6%	D +68.6%
36	5.40%	90.13%	21.46%	59.84%	0.29%	88.68%	30.75%	40.89%	28.35%	14.62%	69.19%	0.39%	86.57%	2.10%	82.07%	85.44%	3.08%	11.42%	26.61%	44.32%	29.07%	45.3%	53.6%	3	11	R +21.6%	D +2.3%	R +8.1%
37	6.23%	78.49%	9.97%	55.82%	0.30%	86.37%	34.80%	36.94%	28.26%	9.21%	60.20%	0.41%	81.23%	2.22%	69.24%	80.06%	3.81%	15.85%	29.72%	42.55%	27.73%	50.9%	47.9%	8	6	D +21.8%	R +0%	D +3.4%
39	8.23%	71.50%	13.98%	36.47%	0.39%	61.88%	33.26%	39.06%	27.68%	13.99%	48.49%	0.55%	63.25%	3.38%	62.33%	80.02%	3.68%	16.05%	27.67%	42.63%	29.68%	48.1%	50.6%	7	7	R +13.8%	D +0.8%	R +2.1%
40	13.01%	66.39%	30.07%	24.28%	0.83%	63.61%	41.51%	33.34%	25.15%	27.43%	33.28%	1.03%	62.79%	6.34%	55.25%	85.41%	2.57%	11.93%	28.15%	43.29%	28.56%	56.0%	42.9%	14	0	D +24.4%	D +0.5%	D +13.5%

			6	11	15	19	33	35	36	37	39	40
Plan S006S8054			42.66%	37.48%	12.77%	33.20%	46.15%	50.07%	5.40%	6.23%	8.23%	13.01%
Primary Elections			9.93%	25.35%	52.56%	21.78%	23.13%	37.96%	90.13%	78.49%	71.50%	66.39%
2018	BVP	HVP	0.76%	0.85%	0.90%	0.68%	1.45%	2.21%	2.60%	2.03%	1.73%	1.25%
			57.38%	50.22%	51.86%	44.19%	67.41%	64.39%	67.84%	66.97%	68.13%	67.60%
	Governor (REP)	R_Devine	1.26%	1.60%	2.03%	2.16%	1.40%	3.75%	3.98%	3.81%	3.15%	2.69%
		R_Langford	1.04%	1.69%	1.30%	1.16%	2.07%	1.99%	1.41%	1.52%	1.75%	1.60%
		R_Mercadante	0.45%	0.78%	1.39%	0.92%	1.67%	2.91%	2.87%	2.61%	1.87%	1.86%
		R_Nathan	0.81%	0.89%	1.04%	0.93%	1.47%	2.44%	1.37%	1.61%	1.43%	1.33%
		R_Putnam	36.48%	41.61%	38.76%	48.05%	19.33%	17.61%	16.75%	17.35%	18.07%	20.19%
		R_White	1.64%	2.14%	2.70%	2.15%	3.44%	4.38%	3.21%	3.88%	3.50%	3.21%
	Governor (DEM)	D_Gillum	56.19%	49.62%	27.89%	50.55%	48.67%	53.41%	30.91%	25.09%	26.44%	35.23%
		D_Graham	20.19%	24.50%	29.03%	25.83%	14.03%	10.18%	19.67%	20.22%	23.87%	20.92%
		D_Greene	6.71%	9.38%	15.05%	6.46%	11.20%	9.99%	10.03%	8.84%	11.04%	7.25%
		D_King	1.62%	3.34%	4.31%	2.04%	0.83%	0.79%	2.35%	2.08%	2.24%	1.19%
		D_Levine	13.94%	11.96%	20.50%	14.21%	24.55%	24.83%	34.22%	41.22%	33.88%	34.00%
		D_Lundmark	0.47%	0.47%	1.26%	0.33%	0.28%	0.41%	1.58%	1.24%	0.91%	0.53%
		D_Wetherbee	0.76%	0.66%	1.94%	0.43%	0.36%	0.33%	1.15%	0.90%	1.03%	0.57%
	Attorney General (REP)	R_Moody	57.30%	54.40%	53.73%	60.10%	53.68%	53.31%	53.90%	53.78%	55.28%	55.08%
		R_White	42.72%	45.63%	46.26%	39.83%	46.06%	46.69%	46.02%	46.18%	44.63%	44.94%
	Attorney General (DEM)	D_Shaw	76.51%	74.97%	59.28%	80.12%	80.84%	82.74%	65.34%	66.05%	67.89%	78.69%
		D_Torrens	23.47%	25.08%	40.72%	19.90%	19.16%	17.25%	34.60%	34.01%	32.00%	21.27%
	Agriculture Commissioner (REP)	R_Caldwell	32.31%	35.81%	36.73%	24.01%	42.37%	40.22%	40.66%	38.20%	42.11%	41.92%
		R_Grimsley	16.16%	30.51%	32.77%	25.11%	27.39%	31.08%	34.15%	34.76%	31.11%	30.92%
		R_McCalister	7.72%	15.43%	15.92%	11.20%	20.93%	16.56%	14.63%	16.27%	16.69%	16.94%
		R_Troutman	43.74%	18.25%	14.58%	39.09%	8.46%	11.85%	10.47%	10.59%	9.68%	9.87%
	Agriculture Commissioner (DEM)	D_Fried	62.86%	54.91%	54.45%	63.01%	65.85%	57.95%	52.44%	57.07%	54.30%	59.01%
		D_Porter	20.89%	19.28%	19.74%	15.78%	14.49%	18.43%	20.24%	15.86%	18.83%	16.92%
		D_Walker	16.23%	25.81%	25.81%	21.15%	19.62%	23.63%	27.19%	27.04%	26.58%	23.94%
	US Senate (REP)	R_De La Fuente	9.79%	11.30%	9.66%	13.76%	16.28%	17.21%	10.63%	11.79%	12.40%	13.40%
		R_Scott	90.14%	88.69%	90.32%	86.08%	83.48%	82.64%	89.33%	88.14%	87.48%	86.52%
2016	US Senate (REP)	R_Beruff	24.74%	19.03%	17.45%	24.85%	15.17%	7.97%	4.19%	4.71%	6.66%	6.71%
		R_Rivera	3.42%	2.73%	3.23%	3.80%	4.57%	3.52%	2.00%	1.93%	2.97%	2.17%
		R_Rubio	66.55%	72.47%	70.85%	64.29%	69.70%	80.09%	91.88%	90.92%	84.98%	86.01%
		R_Young	5.23%	5.56%	8.43%	6.52%	9.80%	8.09%	1.92%	2.38%	5.15%	4.95%
	US Senate (DEM)	D_De La Fuente	3.28%	4.07%	16.91%	4.71%	3.48%	5.49%	25.49%	21.33%	13.16%	7.50%
		D_Grayson	11.36%	43.04%	46.55%	10.34%	10.14%	10.28%	10.29%	11.27%	11.17%	11.16%
		D_Keith	15.34%	12.36%	9.25%	17.17%	15.68%	13.92%	12.60%	14.45%	15.45%	18.85%
		D_Luster	18.66%	2.60%	1.30%	2.15%	1.99%	3.02%	2.05%	1.67%	1.43%	1.70%
2014	Governor (REP)	D_Murphy	51.22%	37.81%	25.94%	65.32%	68.49%	67.16%	49.37%	50.86%	58.18%	60.38%
		R_Adeshina	1.00%	1.93%	1.74%	2.19%	2.54%	3.23%	1.58%	1.56%	1.74%	2.24%
		R_Cuevas-Neunder	7.00%	10.27%	12.08%	13.78%	13.93%	16.59%	12.30%	12.98%	14.83%	14.43%
	Governor (DEM)	R_Scott	91.95%	87.71%	86.16%	83.60%	82.85%	79.86%	86.02%	85.31%	83.17%	83.15%
		D_Crist	71.11%	81.59%	76.66%	84.23%	79.62%	85.35%	77.33%	73.67%	77.27%	76.16%
	Attorney General (DEM)	D_Rich	28.81%	18.39%	23.28%	15.73%	20.26%	14.63%	22.55%	26.10%	22.27%	23.65%
		D_Sheldon	58.72%	48.19%	61.64%	61.25%	35.94%	44.72%	60.88%	69.45%	65.48%	59.92%
		D_Thurston	41.26%	51.82%	38.35%	38.66%	64.02%	55.28%	38.96%	30.18%	33.94%	39.96%
2012	US Senate (REP)	R_Mack	62.13%	56.92%	45.39%	53.43%	69.24%	71.73%	76.65%	77.16%	73.56%	75.85%
		R_McCalister	17.15%	11.35%	11.68%	12.49%	10.08%	6.59%	4.21%	4.57%	7.50%	6.35%
		R_Stuart	5.68%	5.26%	6.92%	8.22%	6.39%	13.73%	16.06%	14.91%	12.83%	11.12%
		R_Weldon	14.80%	26.25%	35.94%	24.93%	13.22%	7.75%	3.01%	3.15%	5.81%	6.21%
	US Senate (DEM)	D_Burkett	20.26%	13.16%	20.62%	14.24%	13.69%	14.59%	16.93%	16.24%	16.71%	15.85%
		D_Nelson	79.72%	86.73%	79.37%	85.57%	86.18%	85.40%	82.97%	83.74%	83.05%	84.02%

			6	11	15	19	33	35	36	37	39	40
Plan S006S8054		BVAP	42.66%	37.48%	12.77%	33.20%	46.15%	50.07%	5.40%	6.23%	8.23%	13.01%
General Elections		HVAP	9.93%	25.35%	52.56%	21.78%	23.13%	37.96%	90.13%	78.49%	71.50%	66.39%
2020	President	D_Biden	59.61%	65.93%	58.69%	68.01%	75.13%	78.01%	39.91%	49.58%	44.58%	53.23%
		R_Trump	39.13%	33.12%	40.36%	30.72%	24.31%	21.43%	59.62%	49.85%	54.83%	46.22%
2018	Governor	D_Gillum	61.23%	67.52%	62.28%	71.52%	78.59%	85.22%	46.91%	54.14%	49.83%	57.99%
		R_DeSantis	37.88%	31.46%	36.34%	27.34%	20.80%	14.11%	51.71%	44.54%	49.00%	41.08%
	Attorney General	D_Shaw	57.59%	63.91%	59.18%	66.61%	77.45%	83.59%	45.47%	52.77%	48.24%	56.79%
		R_Moody	40.81%	34.52%	38.89%	31.65%	21.23%	14.96%	52.21%	45.03%	49.55%	41.45%
	Chief Financial Officer	D_Ring	58.82%	65.96%	61.67%	70.03%	78.50%	85.21%	46.53%	53.58%	49.27%	57.43%
		R_Patronis	41.18%	34.04%	38.32%	29.98%	21.50%	14.78%	53.46%	46.42%	50.73%	42.58%
	Agriculture Commissioner	D_Fried	59.50%	67.33%	62.88%	72.40%	79.26%	85.31%	47.96%	55.44%	50.95%	59.29%
		R_Caldwell	40.50%	32.67%	37.11%	27.59%	20.74%	14.69%	52.03%	44.58%	49.04%	40.71%
	US Senate	D_Nelson	60.08%	67.05%	60.89%	71.22%	79.18%	84.80%	47.38%	54.84%	51.15%	59.19%
		R_Scott	39.92%	32.95%	39.11%	28.77%	20.82%	15.20%	52.61%	45.15%	48.85%	40.82%
2016	President	D_Clinton	56.94%	65.34%	63.18%	68.26%	76.38%	84.48%	54.86%	59.69%	53.71%	60.94%
		R_Trump	40.04%	31.48%	33.59%	28.01%	21.75%	13.94%	42.88%	37.91%	43.49%	36.50%
	US Senate	D_Murphy	49.05%	60.34%	56.29%	64.47%	74.63%	79.47%	43.17%	48.89%	45.19%	52.71%
		R_Rubio	47.49%	35.74%	39.63%	31.14%	23.43%	18.44%	54.88%	48.93%	52.44%	45.14%
2014	Governor	D_Crist	50.94%	60.74%	53.72%	68.10%	78.36%	85.52%	42.78%	47.33%	48.96%	57.29%
		R_Scott	44.98%	34.73%	41.21%	26.90%	19.46%	12.98%	54.86%	50.29%	48.01%	40.23%
	Attorney General	D_Sheldon	48.77%	57.52%	50.03%	62.16%	75.08%	83.15%	38.29%	43.60%	43.25%	53.33%
		R_Bondi	48.54%	39.76%	47.18%	34.83%	23.36%	15.49%	59.50%	54.14%	54.25%	44.76%
	Chief Financial Officer	D_Rankin	49.71%	56.42%	50.56%	60.34%	73.97%	82.82%	39.80%	42.94%	43.08%	50.25%
		R_Atwater	50.29%	43.58%	49.44%	39.66%	26.02%	17.18%	60.19%	57.07%	56.90%	49.75%
	Agriculture Commissioner	D_Hamilton	52.75%	56.35%	48.97%	59.77%	75.08%	83.42%	39.21%	43.13%	43.38%	51.30%
		R_Putnam	47.24%	43.65%	51.03%	40.23%	24.93%	16.57%	60.76%	56.85%	56.61%	48.70%
2012	President	D_Obama	58.34%	65.92%	63.43%	72.29%	78.11%	86.93%	50.94%	54.44%	51.70%	57.68%
		R_Romney	40.89%	33.37%	35.78%	26.69%	21.43%	12.78%	48.65%	45.05%	47.69%	41.82%
	US Senate	D_Nelson	61.99%	69.71%	67.79%	75.23%	79.68%	86.78%	52.52%	55.87%	53.42%	59.92%
		R_Mack	35.33%	28.45%	29.62%	22.52%	19.07%	12.23%	45.63%	42.46%	44.93%	38.84%



House Committee on Redistricting  
402 House Office Building  
402 South Monroe Street  
Tallahassee, FL 32399-1300

Please Provide Completed Form To:  
help@floridaredistricting.gov



Senate Committee on Reapportionment  
2000 The Capitol  
404 South Monroe Street  
Tallahassee, FL 32399-1100

\*Field is required.

Prefix Sen \*First Name Andrew \*Last Name GIBSON Suffix \_\_\_\_\_  
Organization Name (if applicable) State Senate  
\*Your Address 101 E. Union St. Ste 104 \*City Dadeville \*State FL \*Zip 32202  
\*Your County DUVAL Your Email gibson.andrew@flsenate  
\*Your Phone Number (904) 359-2553

\*Have you received compensation or anything of value (travel, meals, lodging, etc.) from any groups or organizations that have an interest in redistricting as part of, or in exchange for, your comments, suggestions, or map?

☐ YES

☒ NO

If YES, please list what you received and who provided it to you below:

List the name of every person(s), group(s), or organization(s) you collaborated with on your comment, suggestion, or submitted map below:

Proposed of Staff drawn & workshoped maps

By submitting this form, I acknowledge and agree to the following terms and conditions:



YES, I understand that my comments, suggestions, or map submission may be displayed on [www.FloridaRedistricting.gov](http://www.FloridaRedistricting.gov) or other public websites maintained by the Florida Legislature.



YES, I understand that my communications with the Florida Legislature, including this form and any submitted materials, are subject to public records laws in Florida.

☒ YES, I understand that I may be contacted by a member of the legislature or their staff to answer questions about my comments, suggestions, or map submission.

☒ YES, I understand that similar to other pieces of legislation, input and ideas from members of the public must be proposed by Legislators in order to become part of bills or amendments.

*The Florida Legislature acknowledges the importance of transparency throughout the entire redistricting process. By engaging in the redistricting process – through comments, suggestions, or map submissions – it is possible your detailed communications and submissions may be included, reviewed, and examined in all steps of the legislative process until, and even after, new district maps are enacted into law.*

\*Your Signature

\*Date

**Please provide detailed comments regarding your suggestion. Florida's redistricting plans must be drawn and approved in alignment with Florida's constitutional standards and federal law.**

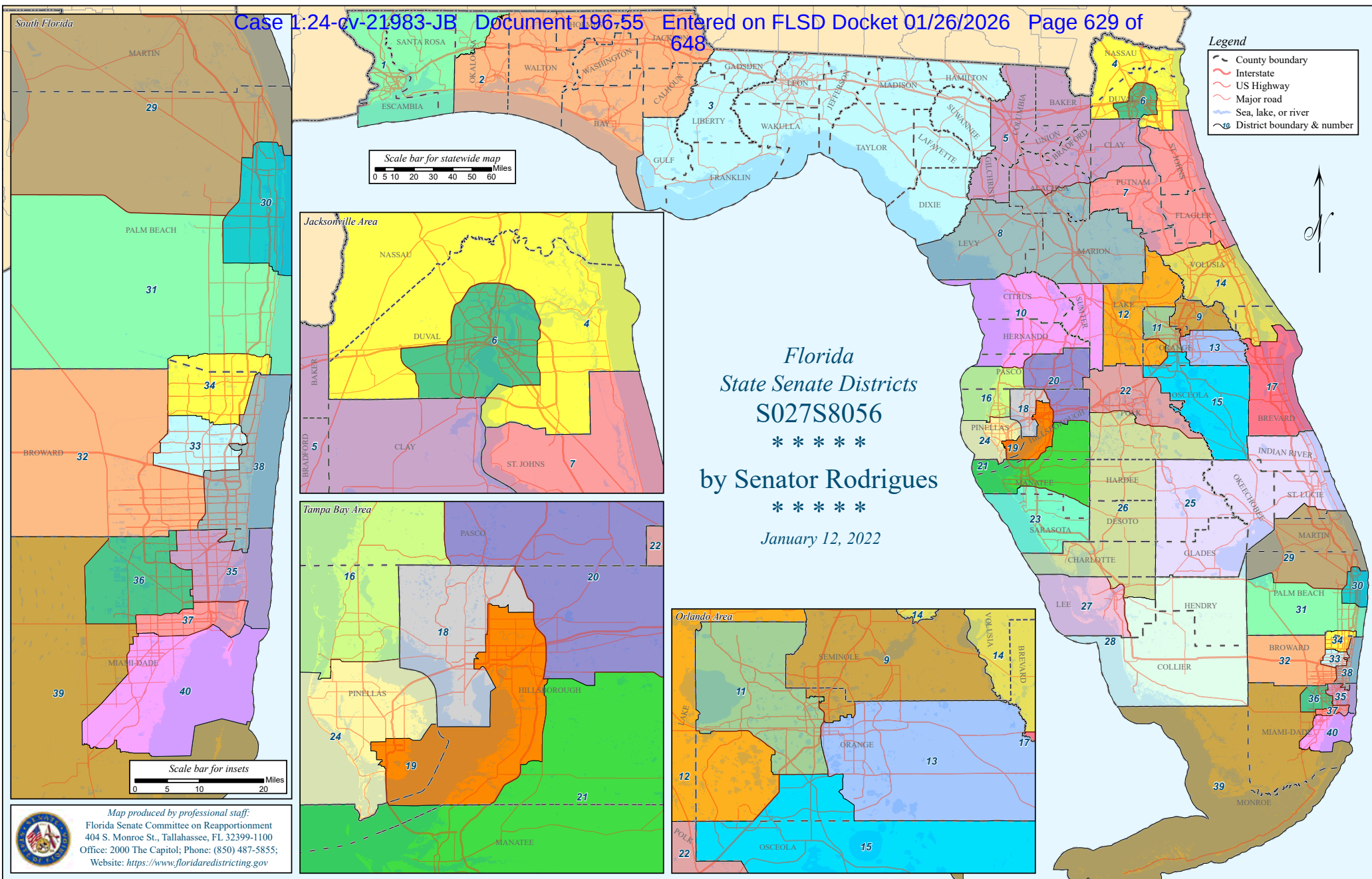
\*If you are submitting a map, please select the Plan Type and provide the unique Plan Number included in your Submission Receipt email: 3b19fccd5eed48f595dfca0412d597e2

Plan Type: ☐ Congressional ☐ State House ☒ State Senate

\*If you are submitting comments or suggestions about a plan already published at [www.FloridaRedistricting.gov](http://www.FloridaRedistricting.gov), please provide the name of the plan: \_\_\_\_\_

Details:





## Plan S027S8056

Dist.	Deviation		Voting Age Population:		Area (sq.mi.)	Perim. (mi.)	Convex Hull	Polsby- Popper	Reock Ratio	Counties:		Cities:		Political and Geographic Boundaries:					
	Total	%	Black	Hisp.						Whole	Parts	Whole	Parts	City	County	Road	Water	Rail	Non-Pol/Geo
	10,362	1.92%	15.54%	24.99%	1,785.1	198.3	0.82	0.46	0.46	51	48	364	103	15%	59%	24%	38%	2%	4%
1	808	0.15%	15.63%	5.69%	2,692	297	0.81	0.38	0.42	2	1	6	1	4%	82%	9%	55%	0%	0%
2	314	0.06%	11.28%	7.12%	6,413	423	0.78	0.45	0.50	6	1	40	1	3%	87%	6%	61%	0%	0%
3	2,687	0.50%	27.43%	7.06%	10,909	574	0.80	0.42	0.44	13	0	27	0	2%	100%	0%	58%	0%	0%
4	4,053	0.75%	13.54%	9.18%	1,396	270	0.74	0.24	0.52	1	1	7	1	28%	77%	21%	45%	0%	0%
5	366	0.07%	14.64%	8.79%	3,433	335	0.83	0.38	0.50	6	1	21	3	14%	87%	13%	20%	0%	0%
6	4,956	0.92%	41.62%	10.43%	248	69	0.87	0.66	0.60	0	1	0	1	14%	14%	80%	10%	0%	0%
7	3,151	0.59%	7.81%	7.85%	2,533	282	0.79	0.40	0.49	3	1	14	2	15%	85%	12%	53%	0%	0%
8	-1,469	-0.27%	13.85%	12.39%	3,728	327	0.89	0.44	0.44	2	1	15	3	7%	87%	13%	45%	0%	0%
9	-3,020	-0.56%	12.53%	20.15%	366	109	0.81	0.39	0.50	1	1	7	3	20%	83%	7%	57%	0%	2%
10	84	0.02%	4.88%	8.19%	2,403	278	0.75	0.39	0.39	3	1	9	0	9%	88%	11%	48%	0%	0%
11	-4,248	-0.79%	37.48%	25.35%	288	89	0.82	0.46	0.45	0	1	2	7	15%	53%	27%	25%	6%	6%
12	-1,821	-0.34%	9.89%	15.73%	1,290	226	0.72	0.32	0.36	1	1	17	3	12%	89%	10%	34%	0%	2%
13	-4,667	-0.87%	11.80%	38.03%	489	112	0.94	0.49	0.52	0	1	0	3	12%	74%	7%	27%	5%	7%
14	4,721	0.88%	11.48%	13.21%	1,486	231	0.83	0.35	0.37	0	2	13	2	12%	62%	22%	64%	6%	0%
15	-5,143	-0.96%	12.77%	52.56%	1,578	233	0.84	0.37	0.43	1	1	2	2	5%	89%	9%	29%	0%	2%
16	-3,250	-0.60%	5.22%	10.61%	655	114	0.89	0.64	0.55	0	2	6	2	12%	45%	28%	54%	0%	1%
17	-958	-0.18%	10.08%	10.15%	1,189	194	0.77	0.40	0.42	0	1	15	0	4%	77%	9%	52%	7%	0%
18	-2,463	-0.46%	9.42%	32.62%	281	89	0.78	0.44	0.47	0	1	0	1	45%	48%	19%	41%	1%	7%
19	-3,007	-0.56%	33.20%	21.78%	351	111	0.69	0.36	0.36	0	2	0	3	19%	6%	39%	31%	1%	18%
20	-2,318	-0.43%	11.89%	21.41%	854	140	0.86	0.55	0.56	0	2	5	2	5%	58%	46%	3%	0%	7%
21	-3,388	-0.63%	10.97%	17.22%	1,265	194	0.72	0.42	0.41	0	2	5	1	1%	53%	33%	33%	0%	9%
22	-1,981	-0.37%	16.13%	24.29%	999	208	0.78	0.29	0.32	0	1	7	4	6%	70%	27%	24%	1%	2%
23	-4,979	-0.92%	4.33%	9.59%	1,143	147	0.92	0.67	0.49	1	1	3	1	19%	73%	24%	46%	0%	2%
24	4,267	0.79%	6.40%	9.70%	453	104	0.86	0.53	0.63	0	1	17	3	24%	52%	16%	71%	0%	8%
25	-2,706	-0.50%	13.34%	15.46%	4,203	307	0.83	0.56	0.49	4	1	12	1	2%	92%	2%	31%	4%	1%
26	-3,910	-0.73%	9.05%	16.04%	3,427	365	0.60	0.32	0.40	3	2	11	5	10%	73%	19%	21%	1%	4%
27	420	0.08%	6.26%	17.18%	1,092	142	0.94	0.68	0.46	0	1	3	3	5%	71%	29%	60%	0%	0%
28	-960	-0.18%	7.68%	26.59%	4,027	326	0.83	0.48	0.48	2	1	5	3	2%	89%	6%	43%	0%	3%
29	2,445	0.45%	11.02%	15.57%	1,674	182	0.90	0.63	0.60	1	2	12	4	8%	47%	31%	48%	6%	5%
30	5,080	0.94%	25.10%	32.22%	197	63	0.91	0.63	0.53	0	1	18	2	22%	30%	33%	46%	0%	14%
31	1,687	0.31%	15.81%	14.53%	1,320	176	0.88	0.54	0.45	0	1	10	2	11%	48%	30%	24%	0%	8%
32	3,795	0.70%	20.79%	45.26%	955	136	0.94	0.65	0.54	0	1	4	4	20%	76%	16%	0%	0%	1%
33	3,596	0.67%	46.15%	23.13%	88	48	0.88	0.48	0.59	0	1	6	3	59%	0%	41%	0%	3%	3%
34	973	0.18%	21.29%	22.81%	122	50	0.91	0.60	0.53	0	2	4	3	52%	7%	39%	14%	0%	16%
35	-4,884	-0.91%	50.07%	37.96%	144	69	0.81	0.37	0.46	0	1	9	6	24%	37%	38%	47%	0%	4%
36	-3,933	-0.73%	5.40%	90.13%	170	58	0.90	0.63	0.58	0	1	7	3	30%	17%	72%	4%	0%	5%
37	2,230	0.41%	6.23%	78.49%	60	42	0.82	0.43	0.28	0	1	1	4	12%	0%	64%	27%	1%	9%
38	4,163	0.77%	15.12%	29.79%	186	87	0.79	0.31	0.29	0	2	12	9	26%	42%	39%	44%	2%	0%
39	4,077	0.76%	8.23%	71.50%	6,953	637	0.54	0.22	0.22	1	1	7	0	1%	88%	5%	80%	2%	0%
40	5,219	0.97%	13.01%	66.39%	343	91	0.85	0.52	0.43	0	1	5	2	13%	17%	18%	51%	15%	6%

Overall numbers  
of county and city splits:

	In Plan S027S8056	
	67	51
Number of Counties	16	16
Counties with only one district	16	51
Districts with only one county	48	48
Counties split into more than one district	48	48
Counties with all population in a single district	412	364
Aggregate number of county splits	364	48
Aggregate number of splits with population	373	103
Number of Cities	94	94
Cities with only one district	94	94
Cities split into more than one district	94	94
Cities with all population in only one district	94	94
Aggregate number of city splits	94	94
Aggregate number of splits with population	94	94

## Split Counties and Cities

Plan S027S8056

Counties included in more than one district					
County	Dist.	Total Pop	Pop%	Total Area	Area%
Alachua	5	160,305	57.6%	494.0	51.0%
Alachua	8	118,163	42.4%	474.8	49.0%
Brevard	14	69,115	11.4%	367.5	23.6%
Brevard	17	537,497	88.6%	1,189.5	76.4%
Broward	32	542,250	27.9%	955.0	73.0%
Broward	33	542,051	27.9%	88.5	6.8%
Broward	34	407,113	20.9%	89.0	6.8%
Broward	38	452,961	23.3%	175.9	13.4%
Duval	4	452,156	45.4%	670.4	73.0%
Duval	6	543,411	54.6%	248.1	27.0%
Hillsborough	18	535,992	36.7%	280.8	21.1%
Hillsborough	19	422,943	29.0%	281.4	21.1%
Hillsborough	20	266,000	18.2%	301.6	22.6%
Hillsborough	21	234,827	16.1%	468.2	35.2%
Lee	26	99,823	13.1%	191.1	12.6%
Lee	27	538,875	70.8%	1,091.7	72.1%
Lee	28	122,124	16.1%	232.0	15.3%
Manatee	21	300,240	75.1%	796.9	82.7%
Manatee	23	99,470	24.9%	167.2	17.3%
Miami-Dade	35	533,571	19.8%	143.5	6.0%
Miami-Dade	36	534,522	19.8%	169.6	7.1%
Miami-Dade	37	540,685	20.0%	59.9	2.5%
Miami-Dade	38	89,657	3.3%	10.1	0.4%
Miami-Dade	39	459,658	17.0%	1,663.5	69.6%
Miami-Dade	40	543,674	20.1%	342.8	14.4%
Okaloosa	1	29,358	13.9%	344.1	27.6%
Okaloosa	2	182,310	86.1%	902.6	72.4%
Orange	9	64,579	4.5%	20.9	2.1%
Orange	11	534,207	37.4%	288.1	28.7%
Orange	12	152,678	10.7%	133.6	13.3%
Orange	13	533,788	37.3%	489.0	48.7%
Orange	15	144,656	10.1%	71.8	7.2%
Palm Beach	29	276,199	18.5%	834.1	35.0%
Palm Beach	30	543,535	36.4%	196.8	8.3%
Palm Beach	31	540,142	36.2%	1,319.6	55.4%
Palm Beach	34	132,315	8.9%	32.8	1.4%
Pasco	10	60,429	10.8%	146.8	14.5%
Pasco	16	231,325	41.2%	315.5	31.1%
Pasco	20	270,137	48.1%	552.4	54.4%
Pinellas	16	303,880	31.7%	339.9	39.4%
Pinellas	19	112,505	11.7%	69.2	8.0%
Pinellas	24	542,722	56.6%	453.5	52.6%
Polk	22	536,474	74.0%	999.4	49.7%
Polk	26	188,572	26.0%	1,011.0	50.3%
St. Lucie	25	222,956	67.7%	600.5	87.3%
St. Lucie	29	106,270	32.3%	87.3	12.7%
Volusia	7	79,482	14.4%	313.9	21.9%
Volusia	14	474,061	85.6%	1,118.5	78.1%

Counties included in more than one district					
County	Dist.	Total Pop	Pop%	Total Area	Area%

Counties included in more than one district					
County	Dist.	Total Pop	Pop%	Total Area	Area%

Counties included in more than one district					
County	Dist.	Total Pop	Pop%	Total Area	Area%



## Functional Analysis - Summary

## Plan S027S8056

Dist.	2020 Census		2020 General Election Registered Voters																
	VAP who are:		RV who are:			RV who are:		Black Voters who are:			Hisp. Voters who are:			DEM who are:		REP who are:		NPAOth who are:	
	Black	Hisp.	DEM	REP	OTH	Black	Hisp.	DEM	REP	NPAOth	DEM	REP	NPAOth	Black	Hisp.	Black	Hisp.	Black	Hisp.
6	41.62%	10.43%	51.25%	27.56%	21.20%	41.17%	5.42%	82.43%	3.25%	14.31%	41.41%	21.57%	36.92%	66.22%	4.38%	4.85%	4.24%	27.80%	9.44%
11	37.48%	25.35%	50.09%	21.58%	28.34%	33.81%	17.44%	78.45%	3.10%	18.41%	46.99%	13.95%	39.06%	52.96%	16.36%	4.85%	11.27%	21.97%	24.03%
15	12.77%	52.56%	42.72%	22.11%	35.18%	9.20%	47.32%	72.17%	4.02%	23.79%	47.05%	13.47%	39.49%	15.54%	52.12%	1.67%	28.83%	6.22%	53.12%
19	33.20%	21.78%	52.29%	19.77%	27.94%	32.95%	14.48%	79.63%	2.88%	17.47%	45.79%	15.30%	38.81%	50.18%	12.68%	4.80%	11.21%	20.61%	20.12%
33	46.15%	23.13%	60.44%	14.57%	24.98%	41.35%	16.05%	81.34%	2.51%	16.14%	46.69%	17.51%	35.81%	55.65%	12.40%	7.12%	19.28%	26.71%	23.01%
35	50.07%	37.96%	64.26%	10.65%	25.08%	52.03%	26.16%	83.07%	2.42%	14.51%	43.17%	20.66%	36.17%	67.25%	17.58%	11.81%	50.73%	30.10%	37.72%
36	5.40%	90.13%	29.59%	35.46%	34.95%	4.32%	80.65%	80.10%	3.86%	15.94%	26.82%	38.01%	35.16%	11.70%	73.10%	0.47%	86.45%	1.97%	81.13%
37	6.23%	78.49%	34.79%	30.95%	34.26%	4.50%	69.00%	74.44%	4.24%	21.19%	30.87%	35.55%	33.58%	9.62%	61.23%	0.62%	79.26%	2.78%	67.64%
39	8.23%	71.50%	31.79%	34.84%	33.37%	5.85%	62.89%	74.85%	3.99%	20.99%	27.85%	36.89%	35.26%	13.77%	55.11%	0.67%	66.59%	3.68%	66.45%
40	13.01%	66.39%	38.82%	29.94%	31.23%	12.33%	54.54%	80.56%	3.05%	16.36%	28.87%	36.81%	34.32%	25.58%	40.56%	1.25%	67.05%	6.46%	59.93%

## Functional Analysis - Summary

Plan S027S8056

Dist.	2020 Census		Average Primary Election Turnout				Average General Election Turnout												General Election Performance in Statewide Elections 2012-2020									
	VAP who are:		DEM who are:		REP who are:		Voters who are:			DEM who are:		REP who are:		NPAOth who are:		Black Voters who are:			Hisp. Voters who are:			Avg. Perf.		Wins		Margins		
	Black	Hisp	Black	Hisp.	Black	Hisp.	DEM	REP	NPAOth	Black	Hisp.	Black	Hisp.	Black	Hisp.	DEM	REP	NPAOth	DEM	REP	NPAOth	DEM	REP	DEM	REP	MAX	MIN	AVG
6	41.62%	10.43%	66.82%	1.43%	2.70%	1.63%	52.83%	32.61%	14.56%	66.63%	2.81%	3.34%	2.85%	24.16%	6.72%	88.40%	2.73%	8.84%	42.91%	27.68%	28.81%	56.2%	42.2%	13	1	D +27.2%	D +0.4%	D +14.5%
11	37.48%	25.35%	60.48%	7.46%	2.94%	5.14%	52.13%	26.69%	21.17%	55.33%	12.57%	3.36%	7.75%	19.61%	18.67%	85.04%	2.63%	12.29%	51.96%	16.44%	31.42%	63.3%	35.1%	14	0	D +41.3%	D +12.7%	D +28.6%
15	12.77%	52.56%	18.29%	37.57%	1.02%	14.65%	44.99%	27.64%	27.36%	16.96%	46.05%	1.37%	20.76%	5.86%	43.99%	79.34%	3.93%	16.72%	53.93%	14.78%	31.27%	58.4%	39.9%	13	1	D +38.2%	D +1.1%	D +18.7%
19	33.20%	21.78%	52.82%	5.31%	3.13%	5.36%	56.51%	22.22%	21.26%	52.65%	9.14%	3.75%	7.97%	18.23%	14.45%	86.24%	2.41%	11.30%	51.24%	17.80%	30.65%	67.6%	30.6%	14	0	D +52.7%	D +19.5%	D +37.5%
33	46.15%	23.13%	55.29%	5.24%	5.38%	10.12%	64.77%	15.71%	19.52%	54.88%	9.76%	5.72%	14.99%	24.39%	19.63%	86.22%	2.18%	11.55%	50.28%	18.88%	30.68%	76.9%	22.2%	14	0	D +60.6%	D +47.9%	D +55%
35	50.07%	37.96%	74.75%	9.43%	9.44%	50.99%	70.89%	10.21%	18.90%	70.39%	14.09%	10.24%	48.79%	30.56%	35.03%	88.00%	1.84%	10.14%	45.89%	23.41%	30.66%	83.8%	15.4%	14	0	D +74.5%	D +56.6%	D +68.6%
36	5.40%	90.13%	21.46%	59.84%	0.29%	88.68%	30.75%	40.89%	28.35%	14.62%	69.19%	0.39%	86.57%	2.10%	82.07%	85.44%	3.08%	11.42%	26.61%	44.32%	29.07%	45.3%	53.6%	3	11	R +21.6%	D +2.3%	R +8.1%
37	6.23%	78.49%	9.97%	55.82%	0.30%	86.37%	34.80%	36.94%	28.26%	9.21%	60.20%	0.41%	81.23%	2.22%	69.24%	80.06%	3.81%	15.85%	29.72%	42.55%	27.73%	50.9%	47.9%	8	6	D +21.8%	R +0%	D +3.4%
39	8.23%	71.50%	13.98%	36.47%	0.39%	61.88%	33.26%	39.06%	27.68%	13.99%	48.49%	0.55%	63.25%	3.38%	62.33%	80.02%	3.68%	16.05%	27.67%	42.63%	29.68%	48.1%	50.6%	7	7	R +13.8%	D +0.8%	R +2.1%
40	13.01%	66.39%	30.07%	24.28%	0.83%	63.61%	41.51%	33.34%	25.15%	27.43%	33.28%	1.03%	62.79%	6.34%	55.25%	85.41%	2.57%	11.93%	28.15%	43.29%	28.56%	56.0%	42.9%	14	0	D +24.4%	D +0.5%	D +13.5%

## 648

			6	11	15	19	33	35	36	37	39	40	
Plan S027S8056 Primary Elections			BVAP HVAP	41.62%	37.48%	12.77%	33.20%	46.15%	50.07%	5.40%	6.23%	8.23%	13.01%
2018	Governor (REP)	R_Baldauf	10.43%	25.35%	52.56%	21.78%	23.13%	37.96%	90.13%	78.49%	71.50%	66.39%	
		R_DeSantis	0.77%	0.85%	0.90%	0.68%	1.45%	2.21%	2.60%	2.03%	1.73%	1.25%	
		R_DeVine	57.78%	50.22%	51.86%	44.19%	67.41%	64.39%	67.84%	66.97%	68.13%	67.60%	
		R_Langford	1.28%	1.60%	2.03%	1.40%	2.16%	3.75%	3.98%	3.81%	3.15%	2.69%	
		R_Mercadante	1.04%	1.69%	1.30%	1.16%	2.07%	1.99%	1.41%	1.52%	1.75%	1.60%	
		R_Nathan	0.48%	0.78%	1.39%	0.92%	1.67%	2.91%	2.87%	2.61%	1.87%	1.86%	
		R_Putnam	0.82%	0.89%	1.04%	0.93%	1.47%	2.44%	1.37%	1.61%	1.43%	1.33%	
		R_White	35.94%	41.61%	38.76%	48.05%	19.33%	17.61%	16.75%	17.35%	18.07%	20.19%	
	Governor (DEM)	D_Gillum	1.64%	2.14%	2.70%	2.15%	3.44%	4.38%	3.21%	3.88%	3.50%	3.21%	
		D_Graham	55.30%	49.62%	27.89%	50.55%	48.67%	53.41%	30.91%	25.09%	26.44%	35.23%	
		D_Greene	20.91%	24.50%	29.03%	25.83%	14.03%	10.18%	19.67%	20.22%	23.87%	20.92%	
		D_King	6.84%	9.38%	15.05%	6.46%	11.20%	9.99%	10.03%	8.84%	11.04%	7.25%	
		D_Levine	1.62%	3.34%	4.31%	2.04%	0.83%	0.79%	2.35%	2.08%	2.24%	1.19%	
		D_Lundmark	13.96%	11.96%	20.50%	14.21%	24.55%	24.83%	34.22%	41.22%	33.88%	34.00%	
	Attorney General (REP)	D_Wetherbee	0.46%	0.47%	1.26%	0.33%	0.28%	0.41%	1.58%	1.24%	0.91%	0.53%	
		R_Moody	0.76%	0.66%	1.94%	0.43%	0.36%	0.33%	1.15%	0.90%	1.03%	0.57%	
	Attorney General (DEM)	R_White	57.69%	54.40%	53.73%	60.10%	53.68%	53.31%	53.90%	53.78%	55.28%	55.08%	
		D_Shaw	42.33%	45.63%	46.26%	39.83%	46.06%	46.69%	46.02%	46.18%	44.63%	44.94%	
	Agriculture Commissioner (REP)	D_Torrens	76.42%	74.97%	59.28%	80.12%	80.84%	82.74%	65.34%	66.05%	67.89%	78.69%	
		R_Caldwell	23.57%	25.08%	40.72%	19.90%	19.16%	17.25%	34.60%	34.01%	32.00%	21.27%	
		R_Grimsley	31.90%	35.81%	36.73%	24.01%	42.37%	40.22%	40.66%	38.20%	42.11%	41.92%	
		R_McCalister	16.70%	30.51%	32.77%	25.11%	27.39%	31.08%	34.15%	34.76%	31.11%	30.92%	
	Agriculture Commissioner (DEM)	R_Troutman	7.91%	15.43%	15.92%	11.20%	20.93%	16.56%	14.63%	16.27%	16.69%	16.94%	
		D_Fried	43.41%	18.25%	14.58%	39.09%	8.46%	11.85%	10.47%	10.59%	9.68%	9.87%	
D_Porter		62.93%	54.91%	54.45%	63.01%	65.85%	57.95%	52.44%	57.07%	54.30%	59.01%		
US Senate (REP)	D_Walker	20.56%	19.28%	19.74%	15.78%	14.49%	18.43%	20.24%	15.86%	18.83%	16.92%		
	R_De La Fuente	16.49%	25.81%	25.81%	21.15%	19.62%	23.63%	27.19%	27.04%	26.58%	23.94%		
2016	US Senate (REP)	R_Scott	10.23%	11.30%	9.66%	13.76%	16.28%	17.21%	10.63%	11.79%	12.40%	13.40%	
		R_Beruff	89.70%	88.69%	90.32%	86.08%	83.48%	82.64%	89.33%	88.14%	87.48%	86.52%	
		R_Rivera	23.96%	19.03%	17.45%	24.85%	15.17%	7.97%	4.19%	4.71%	6.66%	6.71%	
		R_Rubio	3.38%	2.73%	3.23%	3.80%	4.57%	3.52%	2.00%	1.93%	2.97%	2.17%	
	US Senate (DEM)	R_Young	67.37%	72.47%	70.85%	64.29%	69.70%	80.09%	91.88%	90.92%	84.98%	86.01%	
		D_De La Fuente	5.17%	5.56%	8.43%	6.52%	9.80%	1.92%	1.92%	5.15%	4.95%		
		D_Grayson	3.36%	4.07%	16.91%	4.71%	3.48%	5.49%	25.49%	21.33%	13.16%	7.50%	
		D_Keith	11.29%	43.04%	46.55%	10.34%	10.14%	10.28%	10.29%	11.27%	11.17%	11.16%	
2014	Governor (REP)	D_Luster	15.35%	12.36%	9.25%	17.17%	15.68%	13.92%	12.60%	14.45%	15.45%	18.85%	
		D_Murphy	18.18%	2.60%	1.30%	2.15%	1.99%	3.02%	2.05%	1.67%	1.43%	1.70%	
		R_Adeshina	51.70%	37.81%	25.94%	65.32%	68.49%	67.16%	49.37%	50.86%	58.18%	60.38%	
	Governor (DEM)	R_Cuevas-Neunder	1.00%	1.93%	1.74%	2.19%	2.54%	3.23%	1.58%	1.56%	1.74%	2.24%	
R_Scott		7.10%	10.27%	12.08%	13.78%	13.93%	16.59%	12.30%	12.98%	14.83%	14.43%		
D_Crist		91.82%	87.71%	86.16%	83.60%	82.85%	79.86%	86.02%	85.31%	83.17%	83.15%		
Attorney General (DEM)	D_Rich	70.51%	81.59%	76.66%	84.23%	79.62%	85.35%	77.33%	73.67%	77.27%	76.16%		
	D_Sheldon	29.39%	18.39%	23.28%	15.73%	20.26%	14.63%	22.55%	26.10%	22.27%	23.65%		
	D_Thurston	58.74%	48.19%	61.64%	61.25%	35.94%	44.72%	60.88%	69.45%	65.48%	59.92%		
2012	US Senate (REP)	D_Mack	41.22%	51.82%	38.35%	38.66%	64.02%	55.28%	38.96%	30.18%	33.94%	39.96%	
		R_McCalister	63.23%	56.92%	45.39%	53.43%	69.24%	71.73%	76.65%	77.16%	73.56%	75.85%	
		R_Stuart	16.46%	11.35%	11.68%	12.49%	10.08%	6.59%	4.21%	4.57%	7.50%	6.35%	
	US Senate (DEM)	R_Weldon	5.63%	5.26%	6.92%	8.22%	6.39%	13.73%	16.06%	14.91%	12.83%	11.12%	
		D_Burkett	14.43%	26.25%	35.94%	24.93%	13.22%	7.75%	3.01%	3.15%	5.81%	6.21%	
		D_Nelson	20.09%	13.16%	20.62%	14.24%	13.69%	14.59%	16.93%	16.74%	16.71%	15.85%	

			6	11	15	19	33	35	36	37	39	40
Plan S027S8056		BVAP	41.62%	37.48%	12.77%	33.20%	46.15%	50.07%	5.40%	6.23%	8.23%	13.01%
General Elections		HVAP	10.43%	25.35%	52.56%	21.78%	23.13%	37.96%	90.13%	78.49%	71.50%	66.39%
2020	President	D_Biden	60.46%	65.93%	58.69%	68.01%	75.13%	78.01%	39.91%	49.58%	44.58%	53.23%
		R_Trump	38.21%	33.12%	40.36%	30.72%	24.31%	21.43%	59.62%	49.85%	54.83%	46.22%
2018	Governor	D_Gillum	61.82%	67.52%	62.28%	71.52%	78.59%	85.22%	46.91%	54.14%	49.83%	57.99%
		R_DeSantis	37.24%	31.46%	36.34%	27.34%	20.80%	14.11%	51.71%	44.54%	49.00%	41.08%
	Attorney General	D_Shaw	58.02%	63.91%	59.18%	66.61%	77.45%	83.59%	45.47%	52.77%	48.24%	56.79%
		R_Moody	40.34%	34.52%	38.89%	31.65%	21.23%	14.96%	52.21%	45.03%	49.55%	41.45%
	Chief Financial Officer	D_Ring	59.38%	65.96%	61.67%	70.03%	78.50%	85.21%	46.53%	53.58%	49.27%	57.43%
		R_Patronis	40.62%	34.04%	38.32%	29.98%	21.50%	14.78%	53.46%	46.42%	50.73%	42.58%
	Agriculture Commissioner	D_Fried	60.12%	67.33%	62.88%	72.40%	79.26%	85.31%	47.96%	55.44%	50.95%	59.29%
		R_Caldwell	39.89%	32.67%	37.11%	27.59%	20.74%	14.69%	52.03%	44.58%	49.04%	40.71%
	US Senate	D_Nelson	60.67%	67.05%	60.89%	71.22%	79.18%	84.80%	47.38%	54.84%	51.15%	59.19%
		R_Scott	39.33%	32.95%	39.11%	28.77%	20.82%	15.20%	52.61%	45.15%	48.85%	40.82%
2016	President	D_Clinton	57.58%	65.34%	63.18%	68.26%	76.38%	84.48%	54.86%	59.69%	53.71%	60.94%
		R_Trump	39.25%	31.48%	33.59%	28.01%	21.75%	13.94%	42.88%	37.91%	43.49%	36.50%
	US Senate	D_Murphy	49.36%	60.34%	56.29%	64.47%	74.63%	79.47%	43.17%	48.89%	45.19%	52.71%
		R_Rubio	47.15%	35.74%	39.63%	31.14%	23.43%	18.44%	54.88%	48.93%	52.44%	45.14%
2014	Governor	D_Crist	51.10%	60.74%	53.72%	68.10%	78.36%	85.52%	42.78%	47.33%	48.96%	57.29%
		R_Scott	44.72%	34.73%	41.21%	26.90%	19.46%	12.98%	54.86%	50.29%	48.01%	40.23%
	Attorney General	D_Sheldon	48.83%	57.52%	50.03%	62.16%	75.08%	83.15%	38.29%	43.60%	43.25%	53.33%
		R_Bondi	48.41%	39.76%	47.18%	34.83%	23.36%	15.49%	59.50%	54.14%	54.25%	44.76%
	Chief Financial Officer	D_Rankin	49.72%	56.42%	50.56%	60.34%	73.97%	82.82%	39.80%	42.94%	43.08%	50.25%
		R_Atwater	50.28%	43.58%	49.44%	39.66%	26.02%	17.18%	60.19%	57.07%	56.90%	49.75%
	Agriculture Commissioner	D_Hamilton	52.86%	56.35%	48.97%	59.77%	75.08%	83.42%	39.21%	43.13%	43.38%	51.30%
		R_Putnam	47.14%	43.65%	51.03%	40.23%	24.93%	16.57%	60.76%	56.85%	56.61%	48.70%
2012	President	D_Obama	58.61%	65.92%	63.43%	72.29%	78.11%	86.93%	50.94%	54.44%	51.70%	57.68%
		R_Romney	40.60%	33.37%	35.78%	26.69%	21.43%	12.78%	48.65%	45.05%	47.69%	41.82%
	US Senate	D_Nelson	62.25%	69.71%	67.79%	75.23%	79.68%	86.78%	52.52%	55.87%	53.42%	59.92%
		R_Mack	35.08%	28.45%	29.62%	22.52%	19.07%	12.23%	45.63%	42.46%	44.93%	38.84%





House Committee on Redistricting  
402 House Office Building  
402 South Monroe Street  
Tallahassee, FL 32399-1300

Please Provide Completed Form To:  
help@floridaredistricting.gov



Senate Committee on Reapportionment  
2000 The Capitol  
404 South Monroe Street  
Tallahassee, FL 32399-1100

\*Field is required.

Prefix \_\_\_\_\_ \*First Name Ray \*Last Name Rodriguez Suffix \_\_\_\_\_

Organization Name (if applicable) \_\_\_\_\_

\*Your Address Suite 401 200 Main Street \*City Fort Myers \*State FL \*Zip 33901

\*Your County Lee Your Email rodriguez.ray@flsenate.gov

\*Your Phone Number (239) 388-2570

\*Have you received compensation or anything of value (travel, meals, lodging, etc.) from any groups or organizations that have an interest in redistricting as part of, or in exchange for, your comments, suggestions, or map?

☐ YES

☒ NO

If YES, please list what you received and who provided it to you below:

List the name of every person(s), group(s), or organization(s) you collaborated with on your comment, suggestion, or submitted map below:

Senate Reapportionment Staff & Counsel

By submitting this form, I acknowledge and agree to the following terms and conditions:



YES, I understand that my comments, suggestions, or map submission may be displayed on [www.FloridaRedistricting.gov](http://www.FloridaRedistricting.gov) or other public websites maintained by the Florida Legislature.



YES, I understand that my communications with the Florida Legislature, including this form and any submitted materials, are subject to public records laws in Florida.



YES, I understand that I may be contacted by a member of the legislature or their staff to answer questions about my comments, suggestions, or map submission.



YES, I understand that similar to other pieces of legislation, input and ideas from members of the public must be proposed by Legislators in order to become part of bills or amendments.

*The Florida Legislature acknowledges the importance of transparency throughout the entire redistricting process. By engaging in the redistricting process – through comments, suggestions, or map submissions – it is possible your detailed communications and submissions may be included, reviewed, and examined in all steps of the legislative process until, and even after, new district maps are enacted into law.*

Ray Rodriguez

\*Your Signature

1/11/22

\*Date

**Please provide detailed comments regarding your suggestion. Florida's redistricting plans must be drawn and approved in alignment with Florida's constitutional standards and federal law.**

\*If you are submitting a map, please select the Plan Type and provide the unique Plan Number included in your Submission Receipt email: \_\_\_\_\_

Plan Type:

☐

Congressional

☐

State House

☒

State Senate

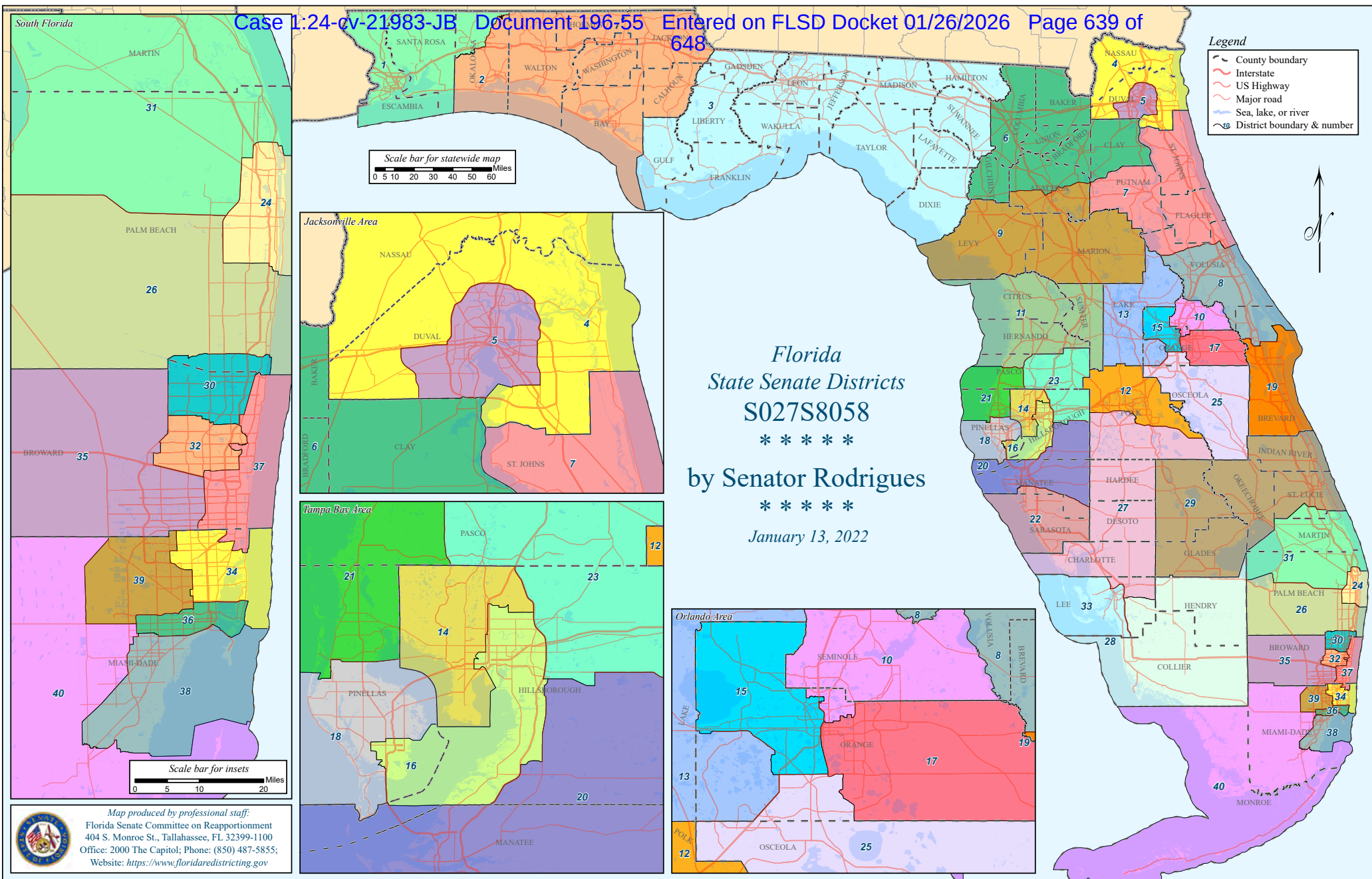
\*If you are submitting comments or suggestions about a plan already published at

[www.FloridaRedistricting.gov](http://www.FloridaRedistricting.gov), please provide the name of the plan: d65a751316849d360e8e7d882

F6d60

Details:

makes whole municipalities in non Tier 1  
Districts where the split between two  
districts is contiguous and 1,000 or less  
voters.



Census and Boundary Statistics  
648

Overall numbers of county and city splits:	
District lines and City and County Boundaries	In Plan S02758058
Number of Counties	67
Counties with only one district	51
Districts with only one county	16
Counties split into more than one district	16
Counties with all population in a single district	51
Aggregate number of county splits	48
Aggregate number of splits with population	48
Number of Cities	412
Cities with only one district	364
Cities split into more than one district	48
Cities with all population in only one district	373
Aggregate number of city splits	103
Aggregate number of splits with population	94

## Split Counties and Cities

Plan S027S8058

Counties included in more than one district					
County	Dist.	Total Pop	Pop%	Total Area	Area%
Alachua	6	160,305	57.6%	494.0	51.0%
Alachua	9	118,163	42.4%	474.8	49.0%
Brevard	8	69,115	11.4%	367.5	23.6%
Brevard	19	537,497	88.6%	1,189.5	76.4%
Broward	30	407,113	20.9%	89.0	6.8%
Broward	32	542,051	27.9%	88.5	6.8%
Broward	35	542,250	27.9%	955.0	73.0%
Broward	37	452,961	23.3%	175.9	13.4%
Duval	4	452,156	45.4%	670.4	73.0%
Duval	5	543,411	54.6%	248.1	27.0%
Hillsborough	14	535,992	36.7%	280.8	21.1%
Hillsborough	16	422,943	29.0%	281.4	21.1%
Hillsborough	20	234,827	16.1%	468.2	35.2%
Hillsborough	23	266,000	18.2%	301.6	22.6%
Lee	27	99,823	13.1%	191.1	12.6%
Lee	28	122,124	16.1%	232.0	15.3%
Lee	33	538,875	70.8%	1,091.7	72.1%
Manatee	20	300,240	75.1%	796.9	82.7%
Manatee	22	99,470	24.9%	167.2	17.3%
Miami-Dade	34	533,571	19.8%	143.5	6.0%
Miami-Dade	36	540,685	20.0%	59.9	2.5%
Miami-Dade	37	89,657	3.3%	10.1	0.4%
Miami-Dade	38	543,674	20.1%	342.8	14.4%
Miami-Dade	39	534,522	19.8%	169.6	7.1%
Miami-Dade	40	459,658	17.0%	1,663.5	69.6%
Okaloosa	1	29,358	13.9%	344.1	27.6%
Okaloosa	2	182,310	86.1%	902.6	72.4%
Orange	10	64,579	4.5%	20.9	2.1%
Orange	13	152,678	10.7%	133.6	13.3%
Orange	15	534,207	37.4%	288.1	28.7%
Orange	17	533,788	37.3%	489.0	48.7%
Orange	25	144,656	10.1%	71.8	7.2%
Palm Beach	24	543,535	36.4%	196.8	8.3%
Palm Beach	26	540,142	36.2%	1,319.6	55.4%
Palm Beach	30	132,315	8.9%	32.8	1.4%
Palm Beach	31	276,199	18.5%	834.1	35.0%
Pasco	11	60,429	10.8%	146.8	14.5%
Pasco	21	231,325	41.2%	315.5	31.1%
Pasco	23	270,137	48.1%	552.4	54.4%
Pinellas	16	112,505	11.7%	69.2	8.0%
Pinellas	18	542,722	56.6%	453.5	52.6%
Pinellas	21	303,880	31.7%	339.9	39.4%
Polk	12	536,474	74.0%	999.4	49.7%
Polk	27	188,572	26.0%	1,011.0	50.3%
St. Lucie	29	222,956	67.7%	600.5	87.3%
St. Lucie	31	106,270	32.3%	87.3	12.7%
Volusia	7	79,482	14.4%	313.9	21.9%
Volusia	8	474,061	85.6%	1,118.5	78.1%

Counties included in more than one district					
County	Dist.	Total Pop	Pop%	Total Area	Area%

Counties included in more than one district					
County	Dist.	Total Pop	Pop%	Total Area	Area%

Counties included in more than one district					
County	Dist.	Total Pop	Pop%	Total Area	Area%



Split Counties and Cities  
Entered on FL  
648

Cities included in more than one district					
City	Dist.	Total Pop	Pop%	Total Area	Area%

## Functional Analysis - Summary

## Plan S027S8058

Dist.	2020 Census		2020 General Election Registered Voters																	
	VAP who are:		RV who are:			RV who are:		Black Voters who are:			Hisp. Voters who are:			DEM who are:		REP who are:		NPAOth who are:		
	Black	Hisp.	DEM	REP	OTH	Black	Hisp.	DEM	REP	NPAOth	DEM	REP	NPAOth	Black	Hisp.	Black	Hisp.	Black	Hisp.	
5	41.62%	10.43%	51.25%	27.56%	21.20%	41.17%	5.42%	82.43%	3.25%	14.31%	41.41%	21.57%	36.92%	66.22%	4.38%	4.85%	4.24%	27.80%	9.44%	
15	37.48%	25.35%	50.09%	21.58%	28.34%	33.81%	17.44%	78.45%	3.10%	18.41%	46.99%	13.95%	39.06%	52.96%	16.36%	4.85%	11.27%	21.97%	24.03%	
16	33.20%	21.78%	52.29%	19.77%	27.94%	32.95%	14.48%	79.63%	2.88%	17.47%	45.79%	15.30%	38.81%	50.18%	12.68%	4.80%	11.21%	20.61%	20.12%	
25	12.77%	52.56%	42.72%	22.11%	35.18%	9.20%	47.32%	72.17%	4.02%	23.79%	47.05%	13.47%	39.49%	15.54%	52.12%	1.67%	28.83%	6.22%	53.12%	
32	46.15%	23.13%	60.44%	14.57%	24.98%	41.35%	16.05%	81.34%	2.51%	16.14%	46.69%	17.51%	35.81%	55.65%	12.40%	7.12%	19.28%	26.71%	23.01%	
34	50.07%	37.96%	64.26%	10.65%	25.08%	52.03%	26.16%	83.07%	2.42%	14.51%	43.17%	20.66%	36.17%	67.25%	17.58%	11.81%	50.73%	30.10%	37.72%	
36	6.23%	78.49%	34.79%	30.95%	34.26%	4.50%	69.00%	74.44%	4.24%	21.19%	30.87%	35.55%	33.58%	9.62%	61.23%	0.62%	79.26%	2.78%	67.64%	
38	13.01%	66.39%	38.82%	29.94%	31.23%	12.33%	54.54%	80.56%	3.05%	16.36%	28.87%	36.81%	34.32%	25.58%	40.56%	1.25%	67.05%	6.46%	59.93%	
39	5.40%	90.13%	29.59%	35.46%	34.95%	4.32%	80.65%	80.10%	3.86%	15.94%	26.82%	38.01%	35.16%	11.70%	73.10%	0.47%	86.45%	1.97%	81.13%	
40	8.23%	71.50%	31.79%	34.84%	33.37%	5.85%	62.89%	74.85%	3.99%	20.99%	27.85%	36.89%	35.26%	13.77%	55.11%	0.67%	66.59%	3.68%	66.45%	

## Functional Analysis - Summary

Plan S027S8058

Dist.	2020 Census		Average Primary Election Turnout				Average General Election Turnout															General Election Performance in Statewide Elections 2012-2020							
	VAP who are:		DEM who are:		REP who are:		Voters who are:			DEM who are:		REP who are:		NPAOth who are:		Black Voters who are:			Hisp. Voters who are:			Avg. Perf.		Wins		Margins			
	Black	Hisp	Black	Hisp.	Black	Hisp.	DEM	REP	NPAOth	Black	Hisp.	Black	Hisp.	Black	Hisp.	DEM	REP	NPAOth	DEM	REP	NPAOth	DEM	REP	DEM	REP	MAX	MIN	AVG	
5	41.62%	10.43%	66.82%	1.43%	2.70%	1.63%	52.83%	32.61%	14.56%	66.63%	2.81%	3.34%	2.85%	24.16%	6.72%	88.40%	2.73%	8.84%	42.91%	27.68%	28.81%	56.2%	42.2%	13	1	D +27.2%	D +0.4%	D +14.5%	
15	37.48%	25.35%	60.48%	7.46%	2.94%	5.14%	52.13%	26.69%	21.17%	55.33%	12.57%	3.36%	7.75%	19.61%	18.67%	85.04%	2.63%	12.29%	51.96%	16.44%	31.42%	63.3%	35.1%	14	0	D +41.3%	D +12.7%	D +28.6%	
16	33.20%	21.78%	52.82%	5.31%	3.13%	5.36%	56.51%	22.22%	21.26%	52.65%	9.14%	3.75%	7.97%	18.23%	14.45%	86.24%	2.41%	11.30%	51.24%	17.80%	30.65%	67.6%	30.6%	14	0	D +52.7%	D +19.5%	D +37.5%	
25	12.77%	52.56%	18.29%	37.57%	1.02%	14.65%	44.99%	27.64%	27.36%	16.96%	46.05%	1.37%	20.76%	5.86%	43.99%	79.34%	3.93%	16.72%	53.93%	14.78%	31.27%	58.4%	39.9%	13	1	D +38.2%	D +1.1%	D +18.7%	
32	46.15%	23.13%	55.29%	5.24%	5.38%	10.12%	64.77%	15.71%	19.52%	54.88%	9.76%	5.72%	14.99%	24.39%	19.63%	86.22%	2.18%	11.55%	50.28%	18.88%	30.68%	76.9%	22.2%	14	0	D +60.6%	D +47.9%	D +55%	
34	50.07%	37.96%	74.75%	9.43%	9.44%	50.99%	70.89%	10.21%	18.90%	70.39%	14.09%	10.24%	48.79%	30.56%	35.03%	88.00%	1.84%	10.14%	45.89%	23.41%	30.66%	83.8%	15.4%	14	0	D +74.5%	D +56.6%	D +68.6%	
36	6.23%	78.49%	9.97%	55.82%	0.30%	86.37%	34.80%	36.94%	28.26%	9.21%	60.20%	0.41%	81.23%	2.22%	69.24%	80.06%	3.81%	15.85%	29.72%	42.55%	27.73%	50.9%	47.9%	8	6	D +21.8%	R +0%	D +3.4%	
38	13.01%	66.39%	30.07%	24.28%	0.83%	63.61%	41.51%	33.34%	25.15%	27.43%	33.28%	1.03%	62.79%	6.34%	55.25%	85.41%	2.57%	11.93%	28.15%	43.29%	28.56%	56.0%	42.9%	14	0	D +24.4%	D +0.5%	D +13.5%	
39	5.40%	90.13%	21.46%	59.84%	0.29%	88.68%	30.75%	40.89%	28.35%	14.62%	69.19%	0.39%	86.57%	2.10%	82.07%	85.44%	3.08%	11.42%	26.61%	44.32%	29.07%	45.3%	53.6%	3	11	R +21.6%	D +2.3%	R +8.1%	
40	8.23%	71.50%	13.98%	36.47%	0.39%	61.88%	33.26%	39.06%	27.68%	13.99%	48.49%	0.55%	63.25%	3.32%	62.33%	80.02%	3.68%	16.05%	27.67%	42.63%	29.68%	48.1%	50.6%	7	7	R +13.8%	D +0.8%	R +2.1%	



			5	15	16	25	32	34	36	38	39	40	
Plan S027S8058													
Primary Elections			BVAP										
			HVAP										
2018	Governor (REP)	R_Baldauf	0.77%	0.85%	0.68%	0.90%	1.45%	2.21%	2.03%	1.25%	2.60%	1.73%	
		R_DeSantis	57.78%	50.22%	44.19%	51.86%	67.41%	64.39%	66.97%	67.60%	67.84%	68.13%	
		R_Devine	1.28%	1.60%	1.40%	2.03%	2.16%	3.75%	3.81%	2.69%	3.98%	3.15%	
		R_Langford	1.04%	1.69%	1.16%	1.30%	2.07%	1.99%	1.52%	1.60%	1.41%	1.75%	
		R_Mercadante	0.48%	0.78%	0.92%	1.39%	1.67%	2.91%	2.61%	1.86%	2.87%	1.87%	
		R_Nathan	0.82%	0.89%	0.93%	1.04%	1.47%	2.44%	1.61%	1.33%	1.37%	1.43%	
		R_Putnam	35.94%	41.61%	48.05%	38.76%	19.33%	17.61%	17.35%	20.19%	16.75%	18.07%	
		R_White	1.64%	2.14%	2.15%	2.70%	3.44%	4.38%	3.88%	3.21%	3.21%	3.50%	
	Governor (DEM)	D_Gillum	55.30%	49.62%	50.55%	27.89%	48.67%	53.41%	25.09%	35.23%	30.91%	26.44%	
		D_Graham	20.91%	24.50%	25.83%	29.03%	14.03%	10.18%	20.22%	20.92%	19.67%	23.87%	
		D_Greene	6.84%	9.38%	6.46%	15.05%	11.20%	9.99%	8.84%	7.25%	10.03%	11.04%	
		D_King	1.62%	3.34%	2.04%	4.31%	0.83%	0.79%	2.08%	1.19%	2.35%	2.24%	
		D_Levine	13.96%	11.96%	14.21%	20.50%	24.55%	24.83%	41.22%	34.00%	34.22%	33.88%	
		D_Lundmark	0.46%	0.47%	0.33%	1.26%	0.28%	0.41%	1.24%	0.53%	1.58%	0.91%	
	Attorney General (REP)	D_Wetherbee	0.76%	0.66%	0.43%	1.94%	0.36%	0.33%	0.90%	0.57%	1.15%	1.03%	
		R_Moody	57.69%	54.40%	60.10%	53.73%	53.68%	53.31%	53.78%	55.08%	53.90%	55.28%	
	Attorney General (DEM)	R_White	42.33%	45.63%	39.83%	46.26%	46.06%	46.69%	46.18%	44.94%	46.02%	44.63%	
		D_Shaw	76.42%	74.97%	80.12%	59.28%	80.84%	82.74%	66.05%	78.69%	65.34%	67.89%	
	Agriculture Commissioner (REP)	D_Torrens	23.57%	25.08%	19.90%	40.72%	19.16%	17.25%	34.01%	21.27%	34.60%	32.00%	
		R_Caldwell	31.90%	35.81%	24.01%	36.73%	42.37%	40.22%	38.20%	41.92%	40.66%	42.11%	
	Agriculture Commissioner (DEM)	R_Grimsley	16.70%	30.51%	25.11%	32.77%	27.39%	31.08%	34.76%	30.92%	34.15%	31.11%	
		R_McCalister	7.91%	15.43%	11.20%	15.92%	20.93%	16.56%	16.27%	16.94%	14.63%	16.69%	
	US Senate (REP)	R_Troutman	43.41%	18.25%	39.09%	14.58%	8.46%	11.85%	10.59%	9.87%	10.47%	9.68%	
		D_Fried	62.93%	54.91%	63.01%	54.45%	65.85%	57.95%	57.07%	59.01%	52.44%	54.30%	
	US Senate (DEM)	D_Porter	20.56%	19.28%	15.78%	19.74%	14.49%	18.43%	15.86%	16.92%	20.24%	18.83%	
		D_Walker	16.49%	25.81%	21.15%	25.81%	19.62%	23.63%	27.04%	23.94%	27.19%	26.58%	
	2016	US Senate (REP)	R_De La Fuente	10.23%	11.30%	13.76%	9.66%	16.28%	17.21%	11.79%	13.40%	10.63%	12.40%
			R_Scott	89.70%	88.69%	86.08%	90.32%	83.48%	82.64%	88.14%	86.52%	89.33%	87.48%
R_Beruff			23.96%	19.03%	24.85%	17.45%	15.17%	7.97%	4.71%	6.71%	4.19%	6.66%	
R_Rivera			3.38%	2.73%	3.80%	3.23%	4.57%	3.52%	1.93%	2.17%	2.00%	2.97%	
US Senate (DEM)		R_Rubio	67.37%	72.47%	64.29%	70.85%	69.70%	80.09%	90.92%	86.01%	91.88%	84.98%	
		R_Young	5.17%	5.56%	6.52%	8.43%	9.80%	8.09%	2.38%	4.95%	1.92%	5.15%	
		D_De La Fuente	3.36%	4.07%	4.71%	16.91%	3.48%	5.49%	21.33%	7.50%	25.49%	13.16%	
		D_Grayson	11.29%	43.04%	10.34%	46.55%	10.14%	10.28%	11.27%	11.16%	10.29%	11.17%	
2014	Governor (REP)	D_Keith	15.35%	12.36%	17.17%	9.25%	15.68%	13.92%	14.45%	18.85%	12.60%	15.45%	
		D_Luster	18.18%	2.60%	2.15%	1.30%	1.99%	3.02%	1.67%	1.70%	2.05%	1.43%	
		D_Murphy	51.70%	37.81%	65.32%	25.94%	68.49%	67.16%	50.86%	60.38%	49.37%	58.18%	
		R_Adeshina	1.00%	1.93%	2.19%	1.74%	2.54%	3.23%	1.56%	2.24%	1.58%	1.74%	
	Governor (DEM)	R_Cuevas-Neunder	7.10%	10.27%	13.78%	12.08%	13.93%	16.59%	12.98%	14.43%	12.30%	14.83%	
		R_Scott	91.82%	87.71%	83.60%	86.16%	82.85%	79.86%	85.31%	83.15%	86.02%	83.17%	
		D_Crist	70.51%	81.59%	84.23%	76.66%	79.62%	85.35%	73.67%	76.16%	77.33%	77.27%	
		D_Rich	29.39%	18.39%	15.73%	23.28%	20.26%	14.63%	26.10%	23.65%	22.55%	22.27%	
2012	US Senate (REP)	D_Sheldon	58.74%	48.19%	61.25%	61.64%	35.94%	44.72%	69.45%	59.92%	60.88%	65.48%	
		D_Thurston	41.22%	51.82%	38.66%	38.35%	64.02%	55.28%	30.18%	39.96%	38.96%	33.94%	
		R_Mack	63.23%	56.92%	53.43%	45.39%	69.24%	71.73%	77.16%	75.85%	76.65%	73.56%	
		R_McCalister	16.46%	11.35%	12.49%	11.68%	10.08%	6.59%	4.57%	6.35%	4.21%	7.50%	
	US Senate (DEM)	R_Stuart	5.63%	5.26%	8.22%	6.92%	6.39%	13.73%	14.91%	11.12%	16.06%	12.83%	
		R_Weldon	14.43%	26.25%	24.93%	35.94%	13.22%	7.75%	3.15%	6.21%	3.01%	5.81%	
		D_Burkett	20.09%	13.16%	14.24%	20.62%	13.69%	14.59%	16.24%	15.85%	16.93%	16.71%	
		D_Nelson	79.92%	86.73%	85.57%	79.37%	86.18%	85.40%	83.74%	84.02%	82.97%	83.05%	

			5	15	16	25	32	34	36	38	39	40
Plan S027S8058		BVAP	41.62%	37.48%	33.20%	12.77%	46.15%	50.07%	6.23%	13.01%	5.40%	8.23%
General Elections		HVAP	10.43%	25.35%	21.78%	52.56%	23.13%	37.96%	78.49%	66.39%	90.13%	71.50%
2020	President	D_Biden	60.46%	65.93%	68.01%	58.69%	75.13%	78.01%	49.58%	53.23%	39.91%	44.58%
		R_Trump	38.21%	33.12%	30.72%	40.36%	24.31%	21.43%	49.85%	46.22%	59.62%	54.83%
2018	Governor	D_Gillum	61.82%	67.52%	71.52%	62.28%	78.59%	85.22%	54.14%	57.99%	46.91%	49.83%
		R_DeSantis	37.24%	31.46%	27.34%	36.34%	20.80%	14.11%	44.54%	41.08%	51.71%	49.00%
	Attorney General	D_Shaw	58.02%	63.91%	66.61%	59.18%	77.45%	83.59%	52.77%	56.79%	45.47%	48.24%
		R_Moody	40.34%	34.52%	31.65%	38.89%	21.23%	14.96%	45.03%	41.45%	52.21%	49.55%
	Chief Financial Officer	D_Ring	59.38%	65.96%	70.03%	61.67%	78.50%	85.21%	53.58%	57.43%	46.53%	49.27%
		R_Patronis	40.62%	34.04%	29.98%	38.32%	21.50%	14.78%	46.42%	42.58%	53.46%	50.73%
	Agriculture Commissioner	D_Fried	60.12%	67.33%	72.40%	62.88%	79.26%	85.31%	55.44%	59.29%	47.96%	50.95%
		R_Caldwell	39.89%	32.67%	27.59%	37.11%	20.74%	14.69%	44.58%	40.71%	52.03%	49.04%
	US Senate	D_Nelson	60.67%	67.05%	71.22%	60.89%	79.18%	84.80%	54.84%	59.19%	47.38%	51.15%
		R_Scott	39.33%	32.95%	28.77%	39.11%	20.82%	15.20%	45.15%	40.82%	52.61%	48.85%
2016	President	D_Clinton	57.58%	65.34%	68.26%	63.18%	76.38%	84.48%	59.69%	60.94%	54.86%	53.71%
		R_Trump	39.25%	31.48%	28.01%	33.59%	21.75%	13.94%	37.91%	36.50%	42.88%	43.49%
	US Senate	D_Murphy	49.36%	60.34%	64.47%	56.29%	74.63%	79.47%	48.89%	52.71%	43.17%	45.19%
		R_Rubio	47.15%	35.74%	31.14%	39.63%	23.43%	18.44%	48.93%	45.14%	54.88%	52.44%
2014	Governor	D_Crist	51.10%	60.74%	68.10%	53.72%	78.36%	85.52%	47.33%	57.29%	42.78%	48.96%
		R_Scott	44.72%	34.73%	26.90%	41.21%	19.46%	12.98%	50.29%	40.23%	54.86%	48.01%
	Attorney General	D_Sheldon	48.83%	57.52%	62.16%	50.03%	75.08%	83.15%	43.60%	53.33%	38.29%	43.25%
		R_Bondi	48.41%	39.76%	34.83%	47.18%	23.36%	15.49%	54.14%	44.76%	59.50%	54.25%
	Chief Financial Officer	D_Rankin	49.72%	56.42%	60.34%	50.56%	73.97%	82.82%	42.94%	50.25%	39.80%	43.08%
		R_Atwater	50.28%	43.58%	39.66%	49.44%	26.02%	17.18%	57.07%	49.75%	60.19%	56.90%
	Agriculture Commissioner	D_Hamilton	52.86%	56.35%	59.77%	48.97%	75.08%	83.42%	43.13%	51.30%	39.21%	43.38%
		R_Putnam	47.14%	43.65%	40.23%	51.03%	24.93%	16.57%	56.85%	48.70%	60.76%	56.61%
2012	President	D_Obama	58.61%	65.92%	72.29%	63.43%	78.11%	86.93%	54.44%	57.68%	50.94%	51.70%
		R_Romney	40.60%	33.37%	26.69%	35.78%	21.43%	12.78%	45.05%	41.82%	48.65%	47.69%
	US Senate	D_Nelson	62.25%	69.71%	75.23%	67.79%	79.68%	86.78%	55.87%	59.92%	52.52%	53.42%
		R_Mack	35.08%	28.45%	22.52%	29.62%	19.07%	12.23%	42.46%	38.84%	45.63%	44.93%

## CourtSmart Tag Report

Room: KB 412 Case No.: -  
Caption: Senate Committee on Reapportionment

Type:  
Judge:

Started: 1/13/2022 1:34:25 PM

Ends: 1/13/2022 5:04:27 PM

Length: 03:30:03

1:34:35 PM Meeting called to order; Danna Ivey calls the roll  
1:35:22 PM Chair Rodrigues makes introductory remarks  
1:39:42 PM Sen. Bean asks a question  
1:40:36 PM Chair Rodrigues responds  
1:41:04 PM Sen. Bean asks a follow-up question  
1:41:17 PM Chair Rodrigues responds  
1:41:49 PM Sen. Bean asks a follow-up question  
1:42:11 PM Chair Rodrigues responds  
1:42:27 PM Sen. Bean asks a follow-up question  
1:42:34 PM Chair Rodrigues responds  
1:42:37 PM Sen. Gibson asks a question  
1:43:00 PM Chair Rodrigues responds  
1:43:09 PM Sen. Gibson asks a follow-up question  
1:43:54 PM Chair Rodrigues responds  
1:44:36 PM Sen. Stewart makes a comment  
1:45:03 PM Sen. Gibson asks a question  
1:45:31 PM Chair Rodrigues responds  
1:45:36 PM Tab 1: SB 102 on Establishing the Congressional Districts of the State by Sen. Rodrigues  
1:46:50 PM Committee takes up Amendment 1: Barcode 652836 presented by Jay Ferrin, Staff Director  
1:59:14 PM No questions on the amendment  
2:00:21 PM No debate on amendment  
2:00:33 PM Amendment is adopted  
2:00:53 PM No questions on the bill as amended  
2:01:13 PM No debate on the bill as amended  
2:01:34 PM Steven Mangual gives public comment on the bill as amended  
2:06:51 PM Cecile Scoon gives public comment on the bill as amended  
2:10:16 PM Danna Ivey calls roll on the bill as amended  
2:11:18 PM Committee substitute for SB 102 is reported favorably  
2:11:56 PM Tab 2: SJR 100 - Joint Resolution of Apportionment  
2:13:13 PM Committee takes up Amendment 1: Barcode 360368 presented by Jay Ferrin, Staff Director  
2:26:18 PM Committee takes up Amendment to the Amendment: Barcode 212004 by Sen. Gibson  
2:27:21 PM Sen. Gibson explains her amendment to the amendment  
2:30:02 PM Sen. Bean asks a question  
2:31:14 PM Sen. Gibson responds  
2:32:11 PM Sen. Bean asks a follow-up question  
2:32:24 PM Sen. Gibson responds  
2:32:39 PM Chair Rodrigues asks a question  
2:32:55 PM Sen. Gibson responds  
2:33:37 PM No public comment  
2:33:41 PM Sen. Burgess gives debate on the amendment to the amendment  
2:35:29 PM Sen. Bean asks a question  
2:36:05 PM Chair Rodrigues responds  
2:37:03 PM Sen. Gibson closes on her amendment to the amendment  
2:38:45 PM The amendment to the amendment has failed  
2:39:53 PM Committee takes up Amendment to the Amendment: Barcode 444992 by Chair Rodrigues  
2:40:49 PM Chair Rodrigues explains his amendment to the amendment  
2:43:34 PM Sen. Bracy asks a question  
2:44:06 PM Chair Rodrigues responds  
2:44:52 PM Sen. Stewart asks a question  
2:45:48 PM Chair Rodrigues responds  
2:46:04 PM Sen. Bracy makes a comment  
2:46:14 PM Sen. Burgess gives debate

2:47:09 PM Sen. Rodrigues closes on his amendment to the amendment  
2:47:36 PM The amendment to the amendment is adopted  
2:47:59 PM Sen. Bracy asks a question on the amendment as amended  
2:48:28 PM Chair Rodrigues responds  
2:51:20 PM Chair Rodrigues moves to temporarily postpone the amendment  
2:51:58 PM Without objection, the amendment is temporarily postponed  
2:52:57 PM Tab 4: Consideration of District Numbering - SJR 100 to Maintain Staggered Election Term  
3:03:15 PM Sen. Bean performs the random district numbering  
3:04:18 PM Committee stand in informal recess  
3:04:28 PM Recording Paused  
4:45:45 PM Recording Resumed  
4:45:49 PM Committee is called back to order following informal recess  
4:46:32 PM Substitute Amendment: Barcode 357120 by Chair Rodrigues  
4:47:06 PM No questions on substitute amendment  
4:48:08 PM No public comment on substitute amendment  
4:48:24 PM No debate on substitute amendment  
4:48:27 PM Chair Rodrigues closes on the substitute amendment  
4:48:39 PM Substitute amendment adopted  
4:48:49 PM No questions on the bill as amended  
4:48:58 PM Cecile Scoon gives public comment on the bill as amended  
4:50:44 PM Steven Mangual gives public comment on the bill as amended  
4:55:16 PM No debate on the bill as amended  
4:56:22 PM Chair Rodrigues closes on SJR 100  
4:56:33 PM Danna Ivey calls the roll on SJR 100  
4:57:26 PM Committee Substitute for SJR 100 is reported favorably  
4:58:26 PM Sen. Rouson changes his vote on the Congressional map to "no"  
4:58:56 PM Sen. Gibson changes her vote on the Congressional map to "no"  
4:59:16 PM Chair Rodrigues makes closing remarks  
5:02:11 PM Sen. Broxson makes a comment  
5:03:10 PM Sen. Bracy changes his vote on 8050  
5:04:12 PM Meeting adjourned